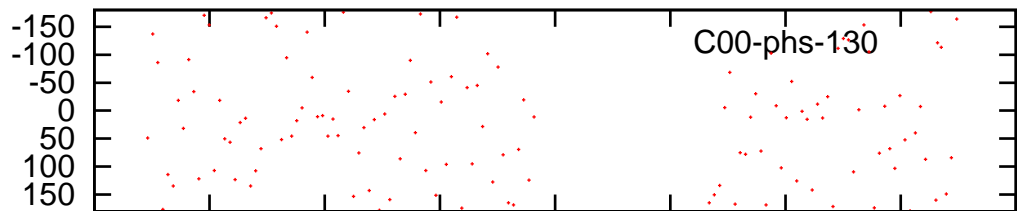
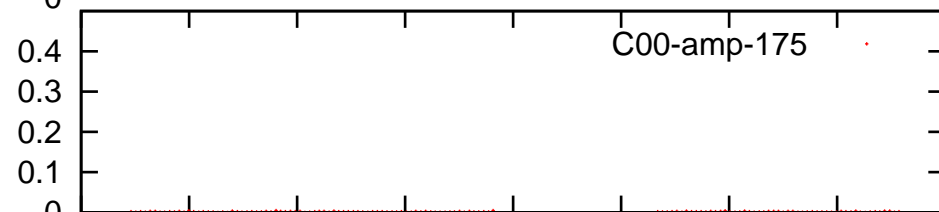
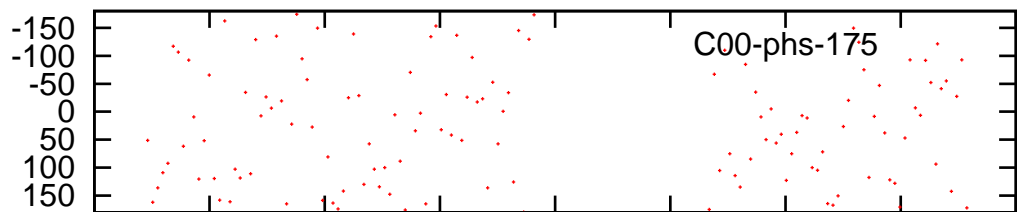
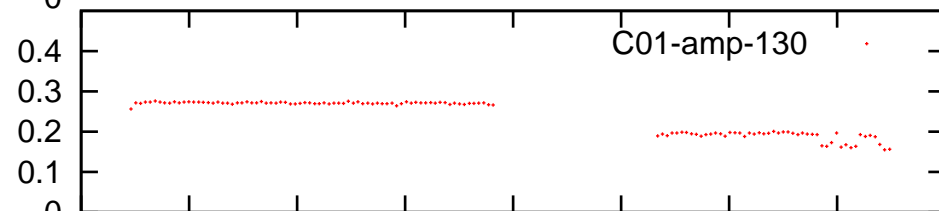
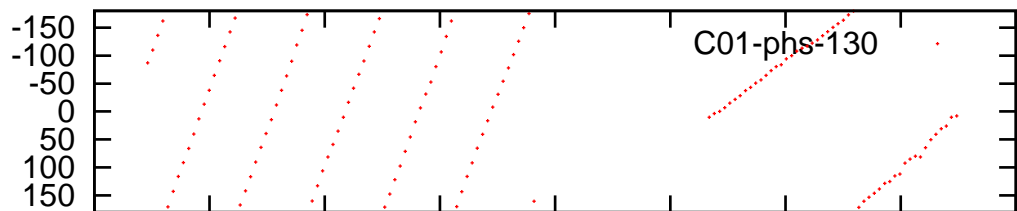
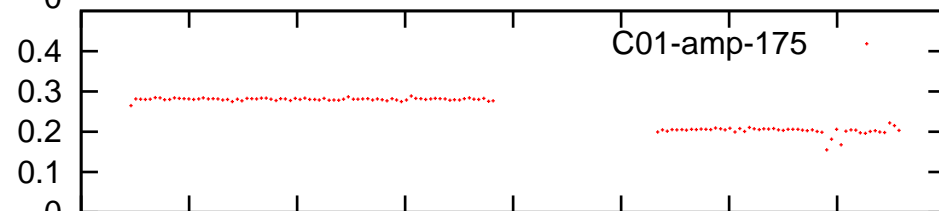
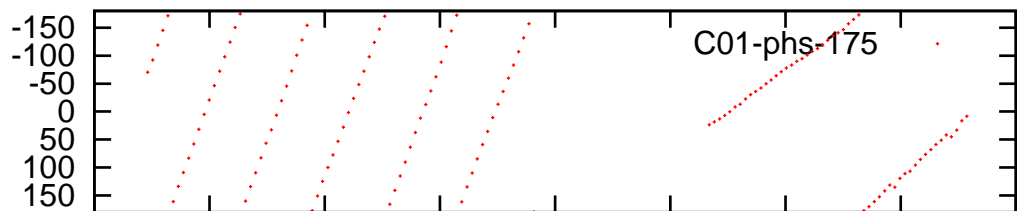
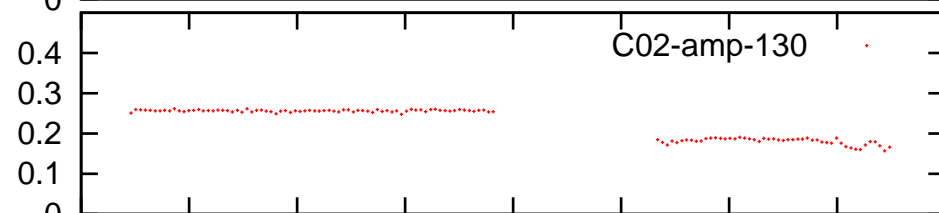
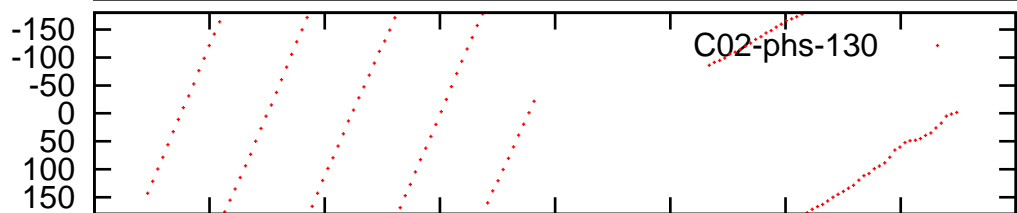
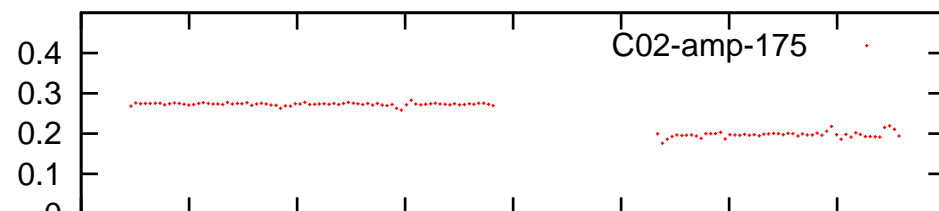
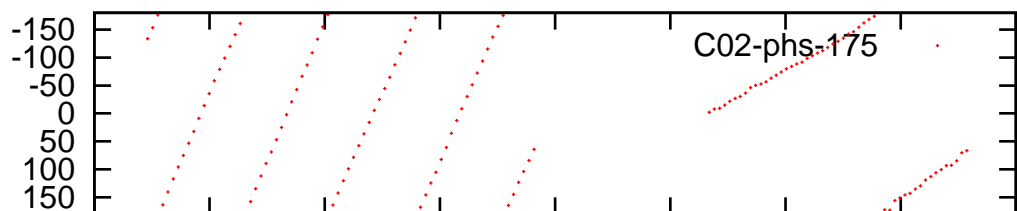


/gsbifrddata1/01jul/34_012_01jul18_gsb.lta

Phase

(Ref: W01 Ch: 100)

Amplitude



14.3 14.3 14.4 14.4 14.5 14.5 14.6 14.6 14.7

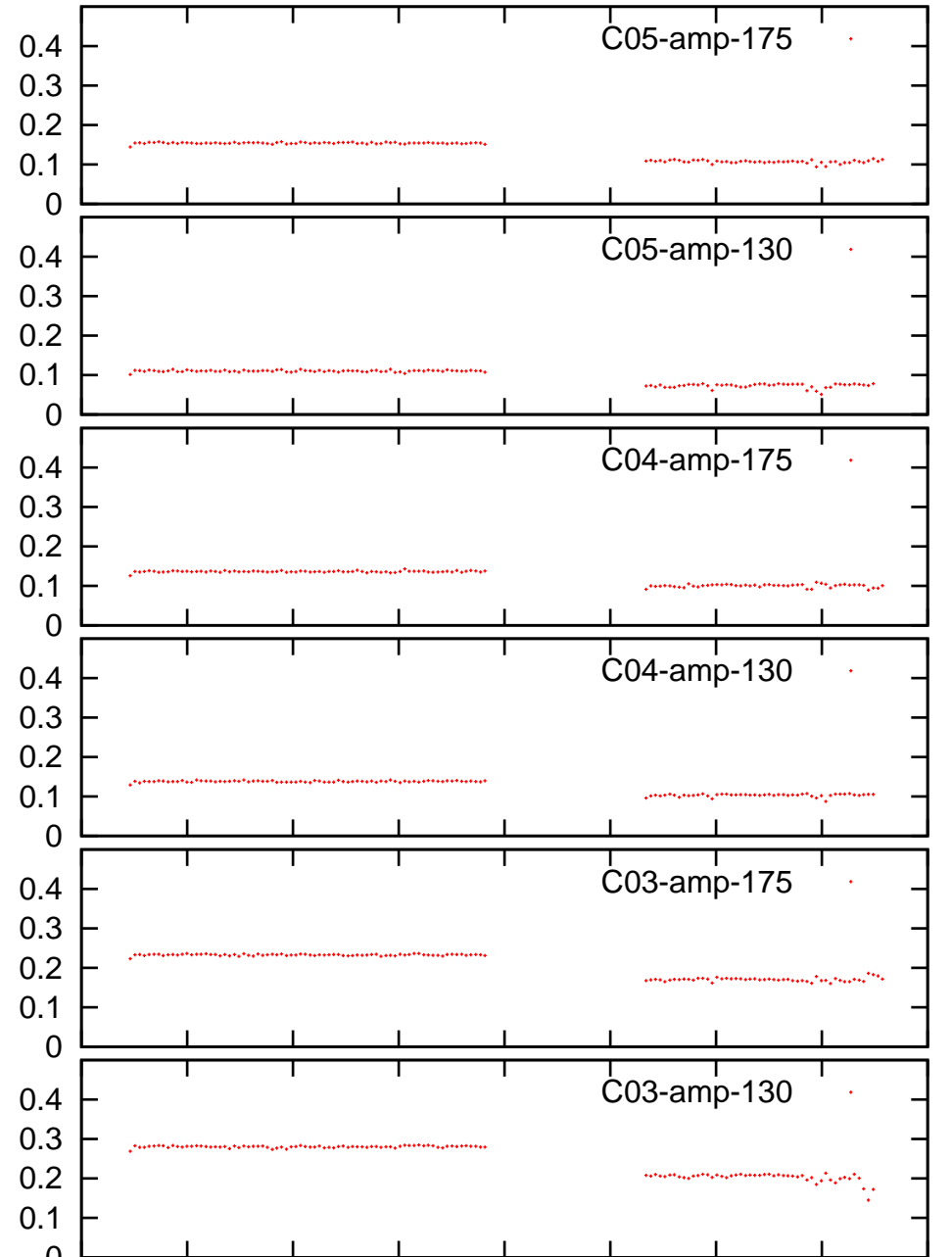
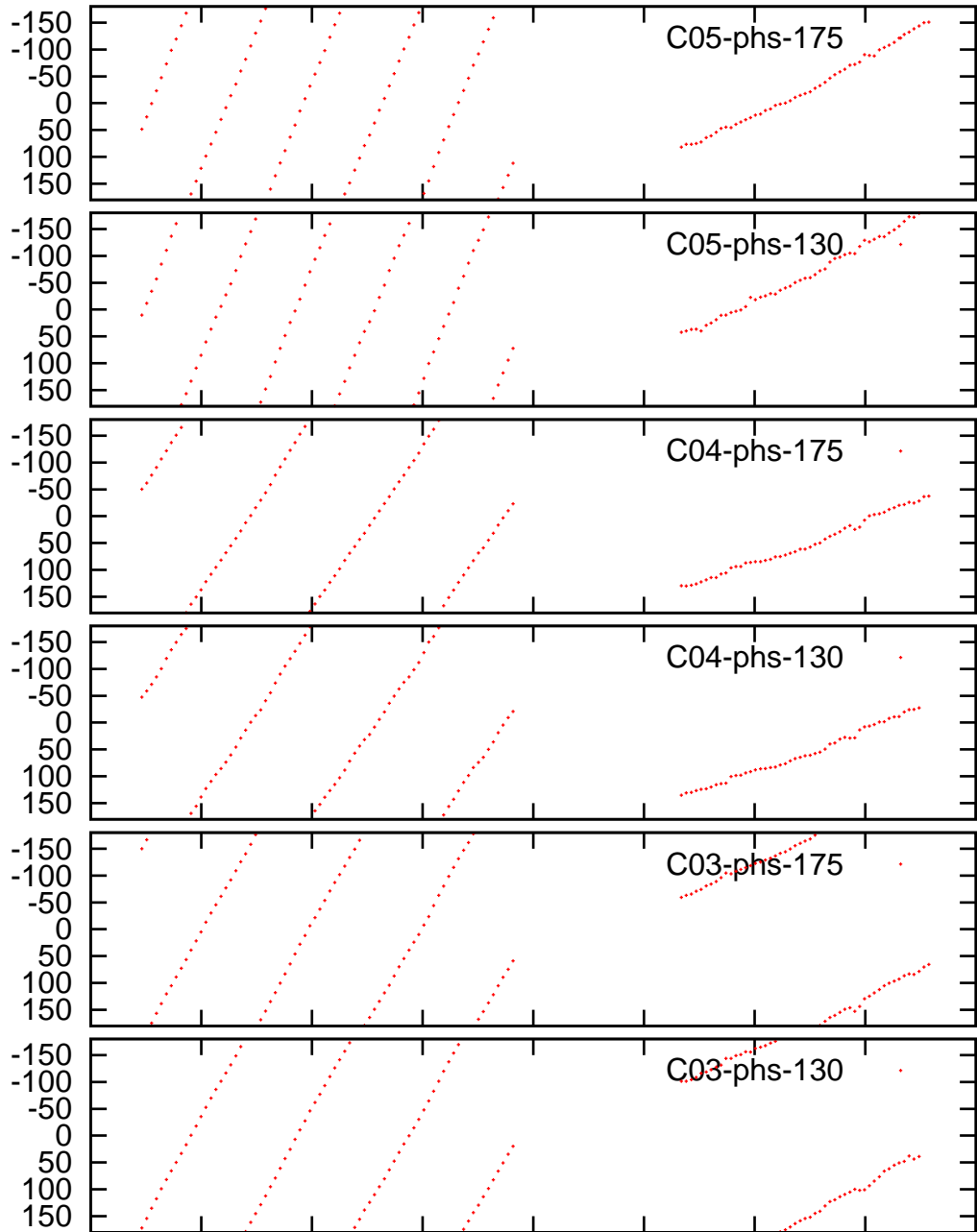
14.3 14.3 14.4 14.4 14.5 14.5 14.6 14.6 14.7

/gsbifrddata1/01jul/34_012_01jul18_gsb.lta

Phase

(Ref: W01 Ch: 100)

Amplitude



14.3 14.3 14.4 14.4 14.5 14.5 14.6 14.6 14.7

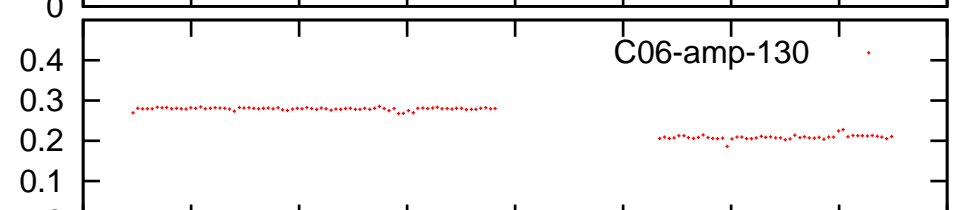
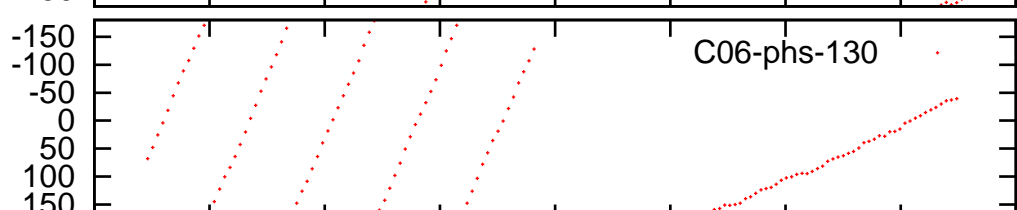
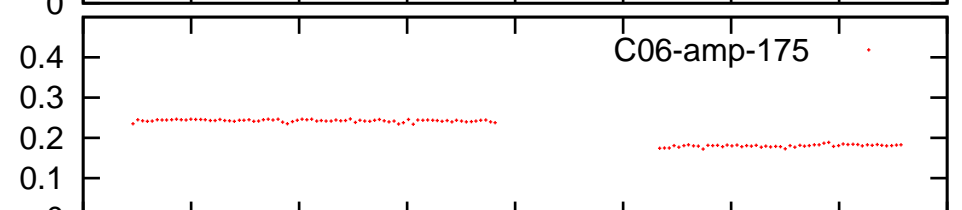
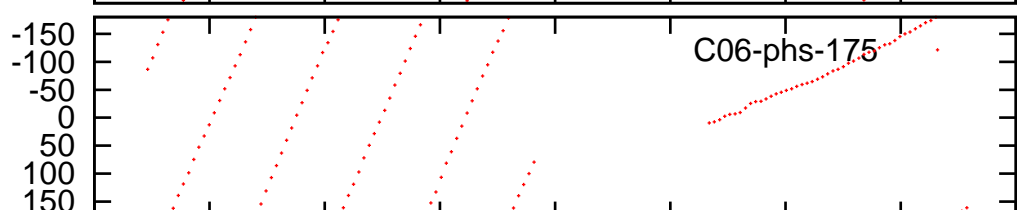
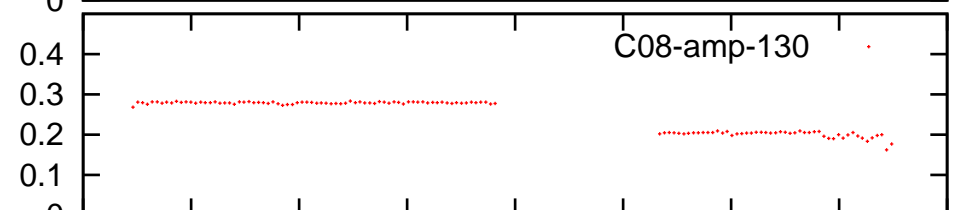
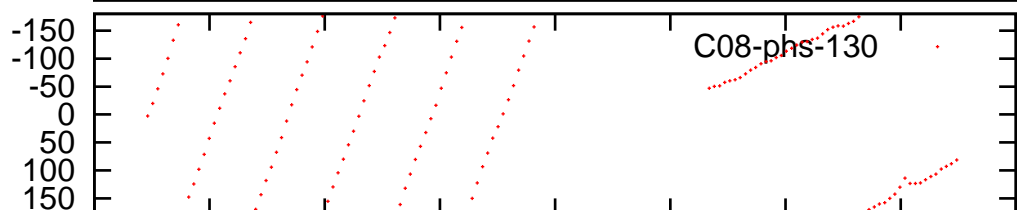
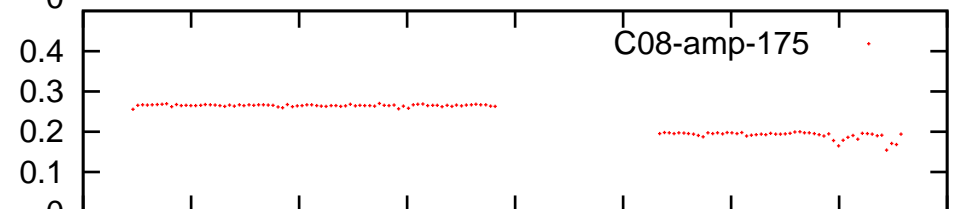
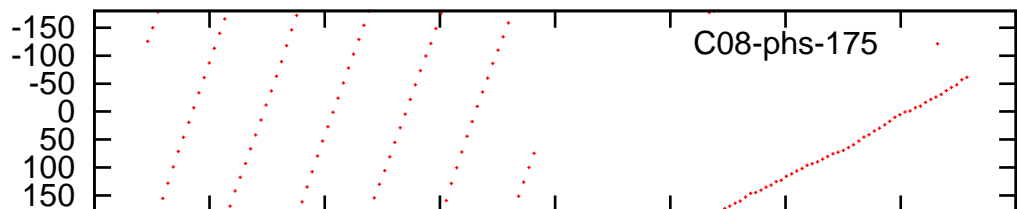
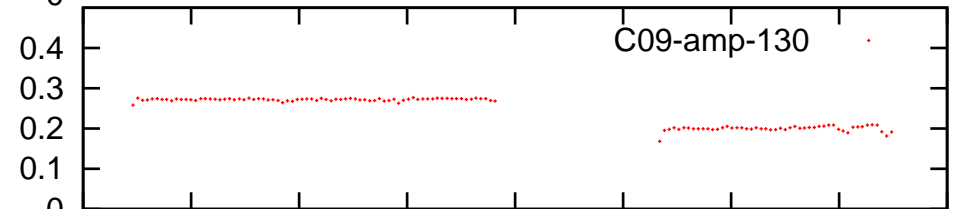
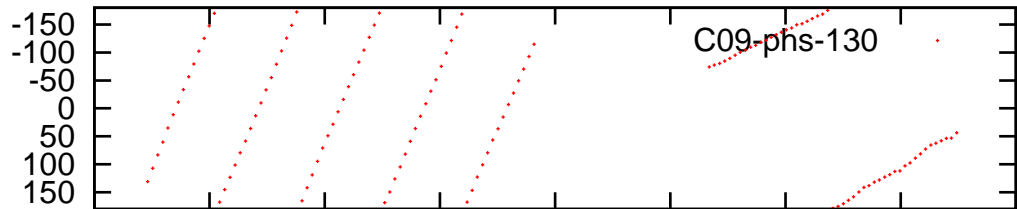
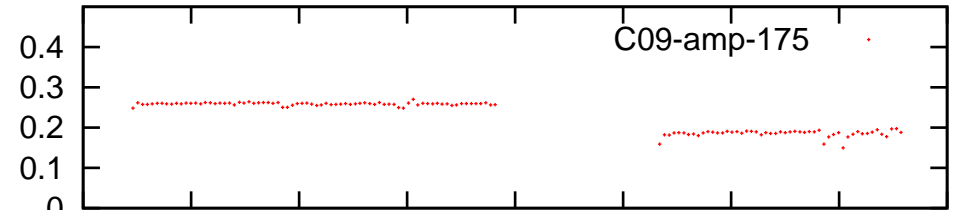
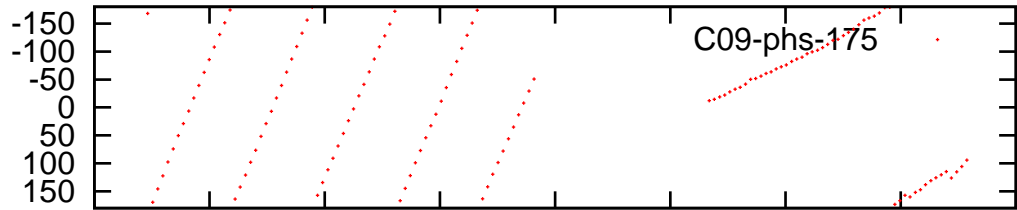
14.3 14.3 14.4 14.4 14.5 14.5 14.6 14.6 14.7

/gsbifrddata1/01jul/34_012_01jul18_gsb.lta

Phase

(Ref: W01 Ch: 100)

Amplitude



14.3 14.3 14.4 14.4 14.5 14.5 14.6 14.6 14.7

14.3 14.3 14.4 14.4 14.5 14.5 14.6 14.6 14.7

Time (IST)

Page # 3

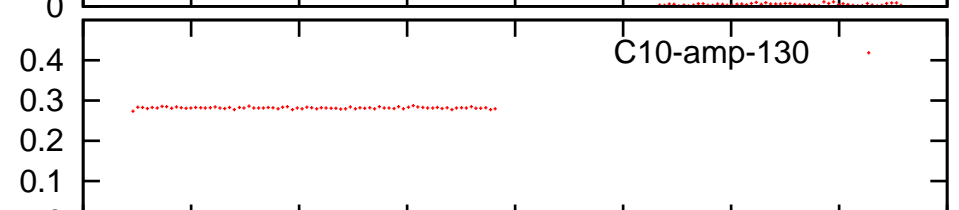
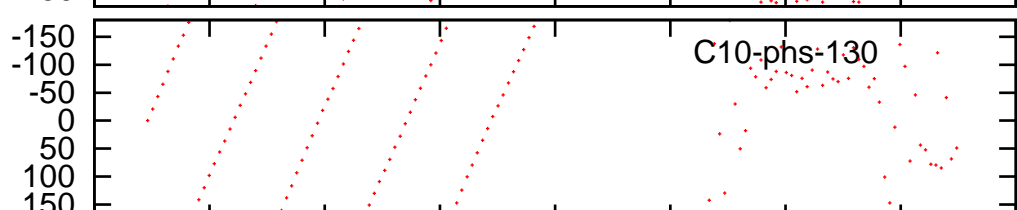
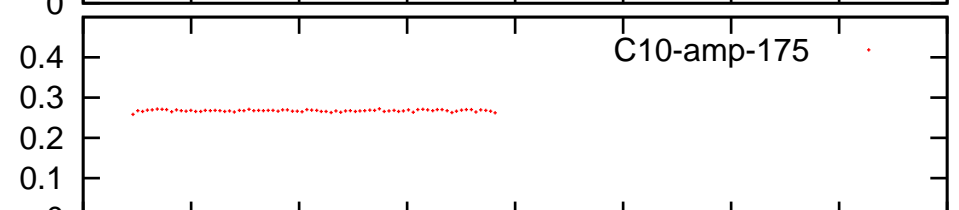
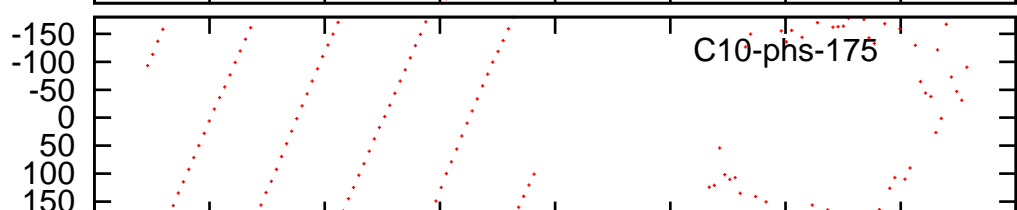
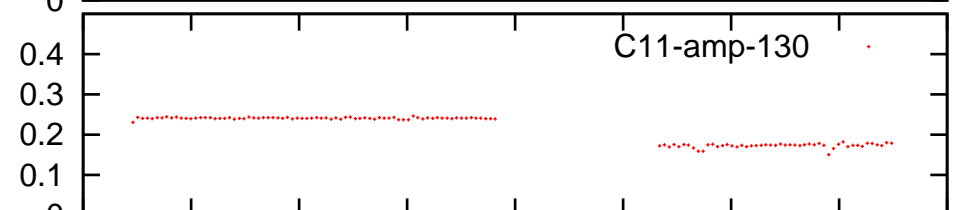
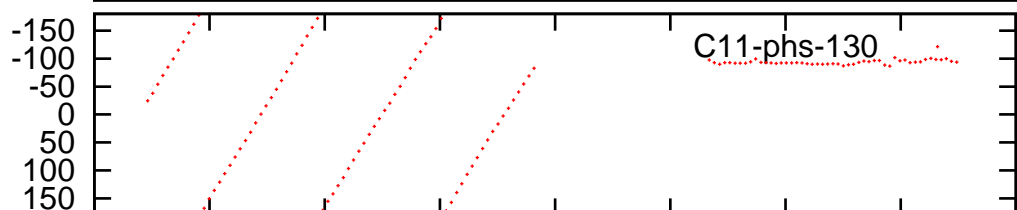
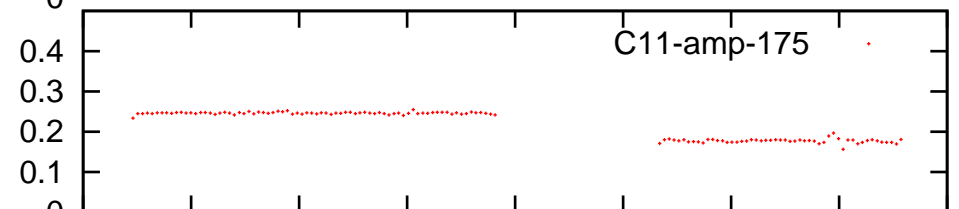
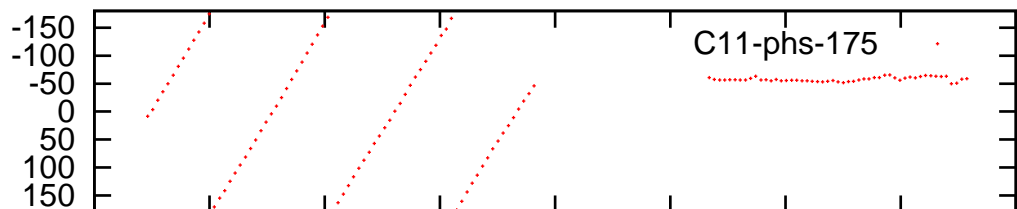
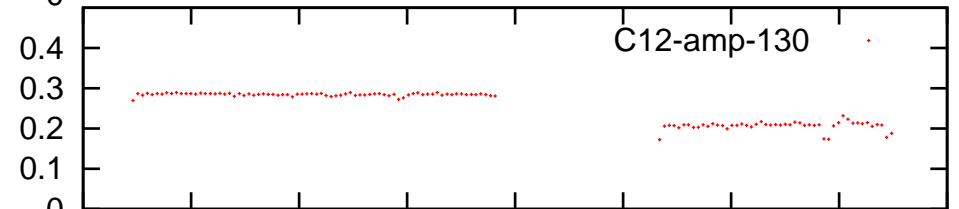
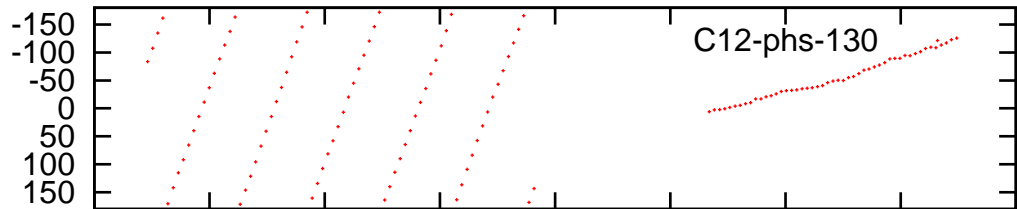
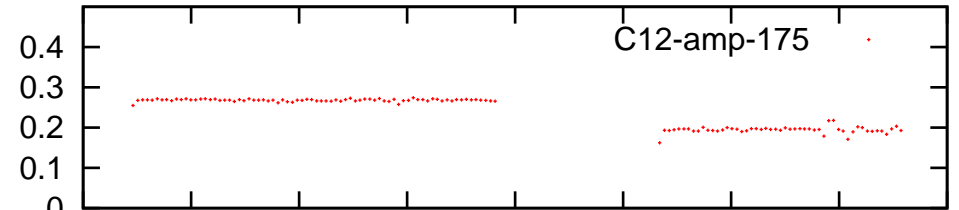
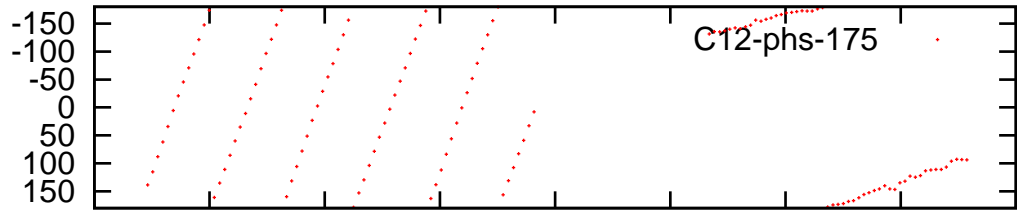
Time (IST)

/gsbifrddata1/01jul/34_012_01jul18_gsb.lta

Phase

(Ref: W01 Ch: 100)

Amplitude



14.3 14.3 14.4 14.4 14.5 14.5 14.6 14.6 14.7

Time (IST)

Page # 4

14.3 14.3 14.4 14.4 14.5 14.5 14.6 14.6 14.7

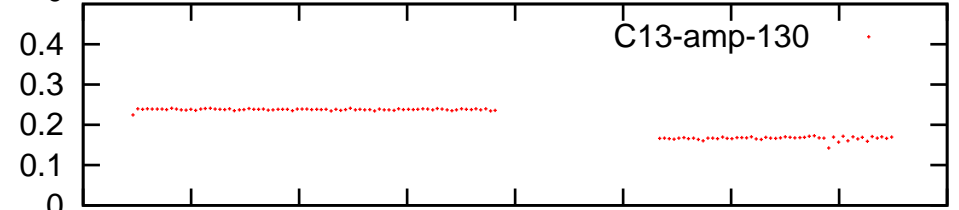
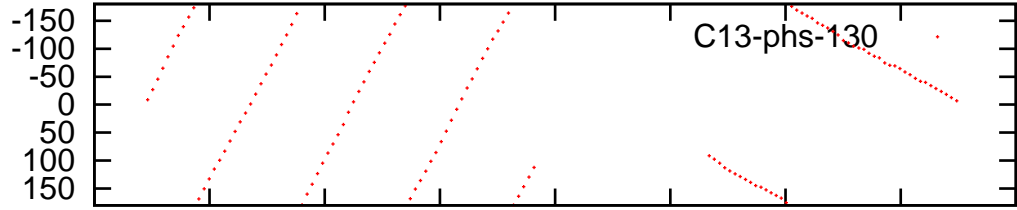
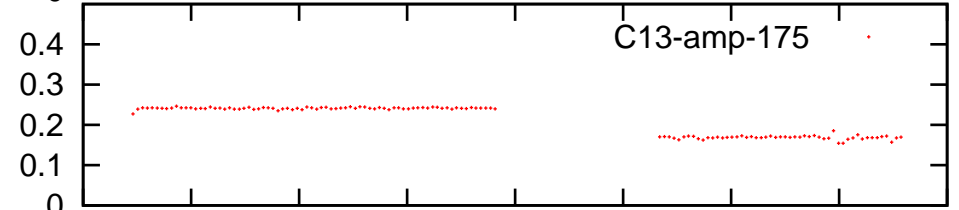
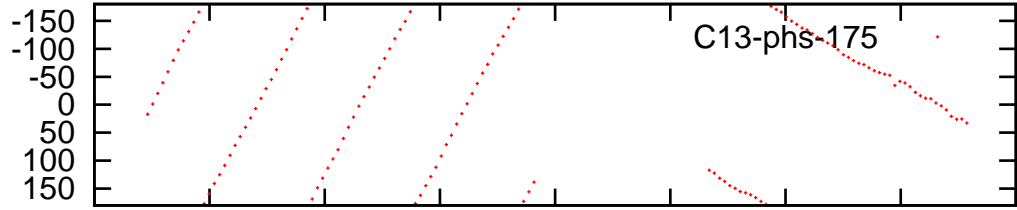
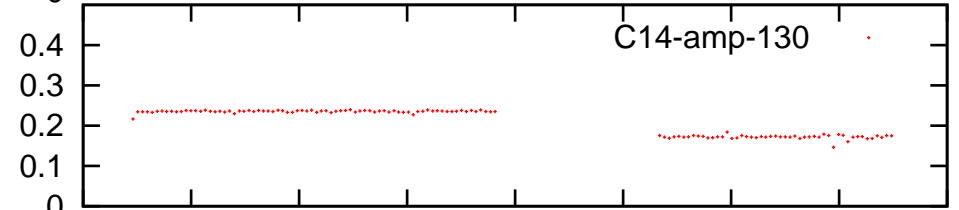
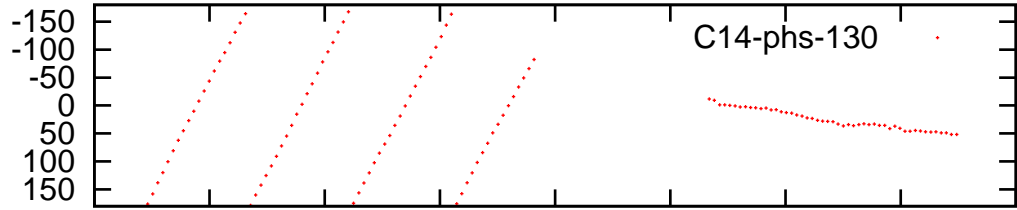
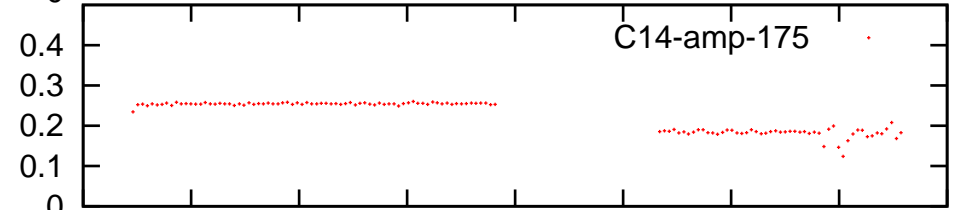
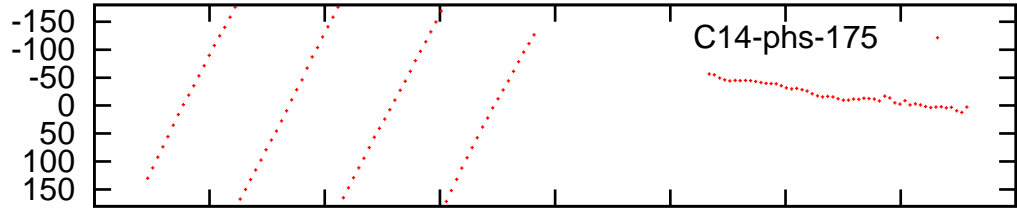
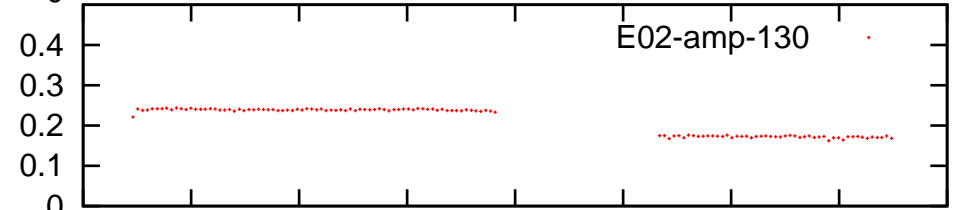
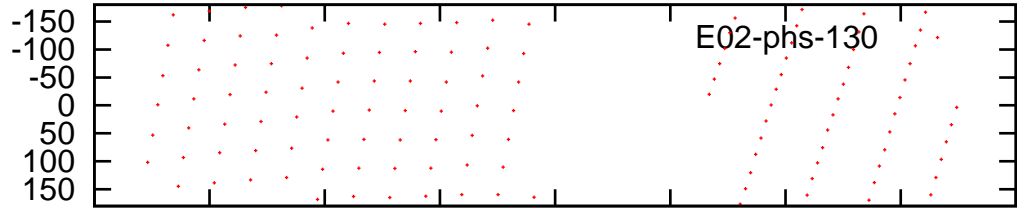
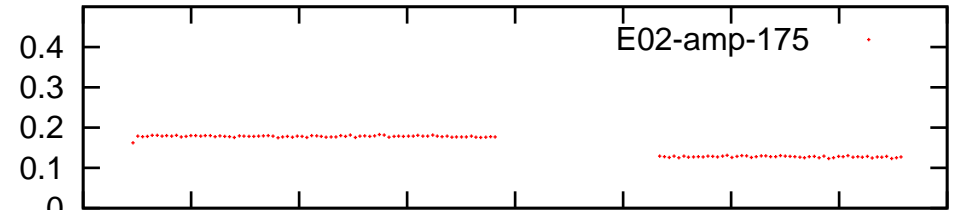
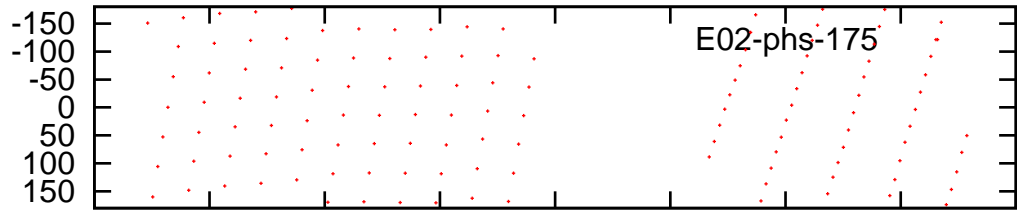
Time (IST)

/gsbifrddata1/01jul/34_012_01jul18_gsb.lta

Phase

(Ref: W01 Ch: 100)

Amplitude



14.3 14.3 14.4 14.4 14.5 14.5 14.6 14.6 14.7

14.3 14.3 14.4 14.4 14.5 14.5 14.6 14.6 14.7

Time (IST)

Page # 5

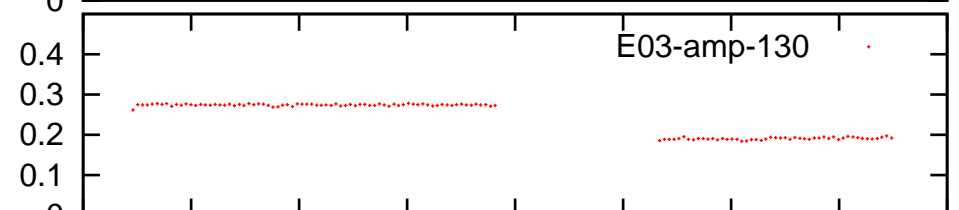
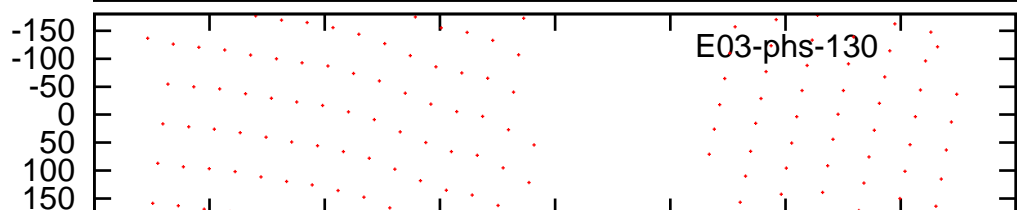
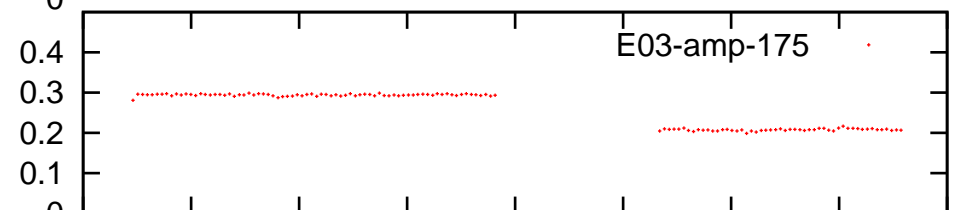
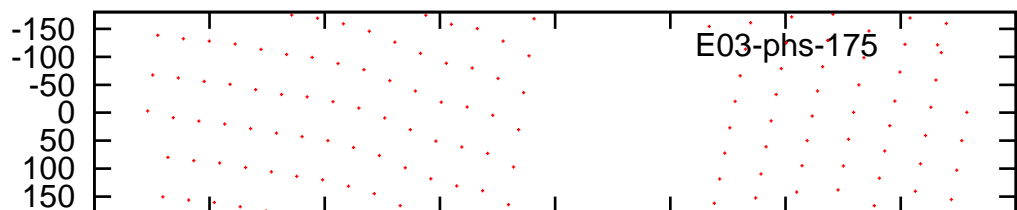
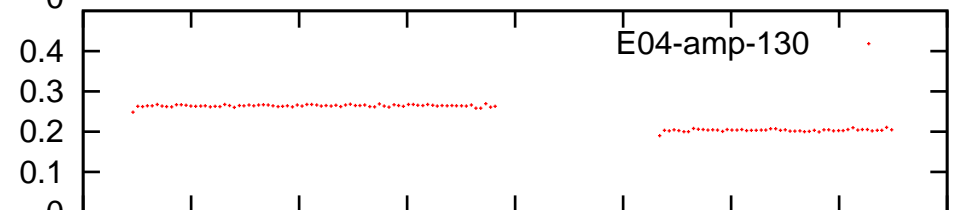
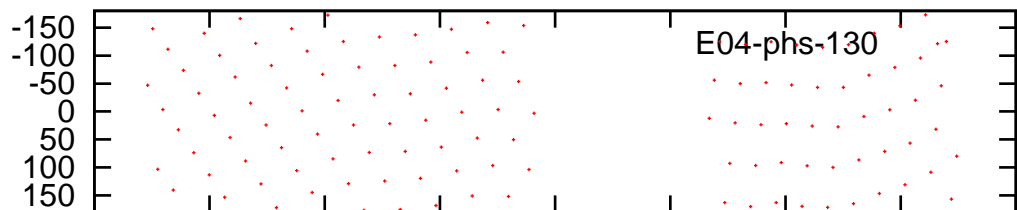
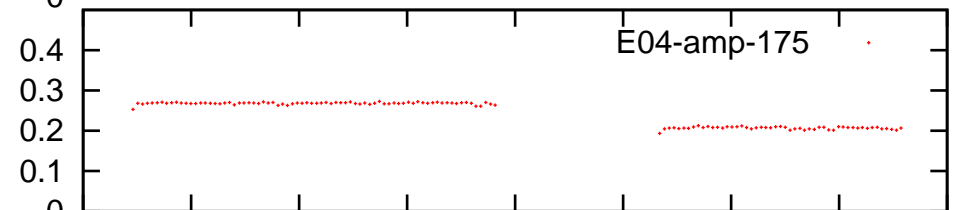
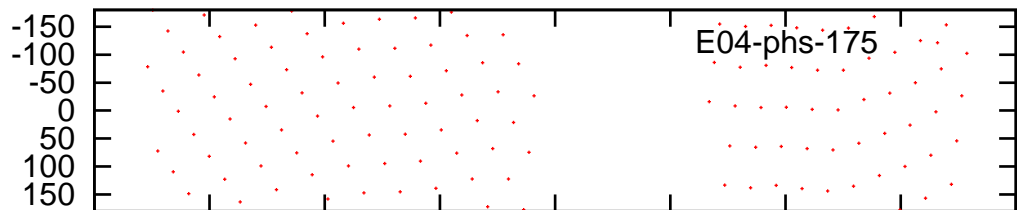
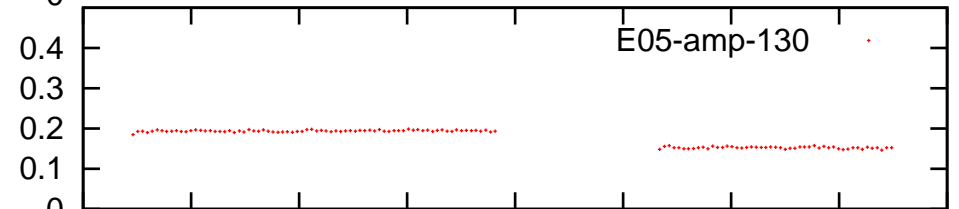
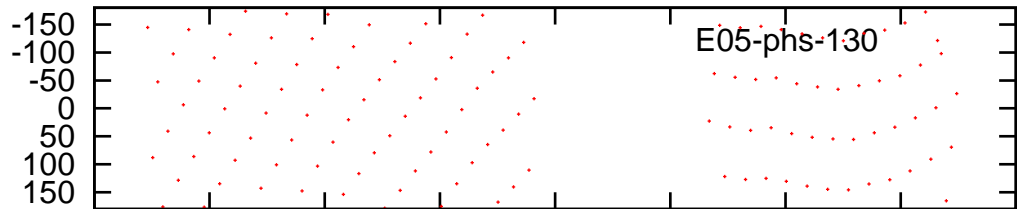
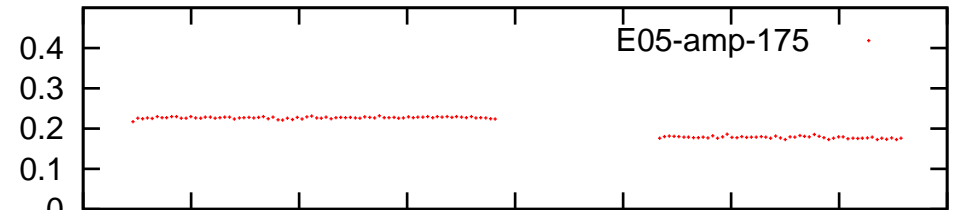
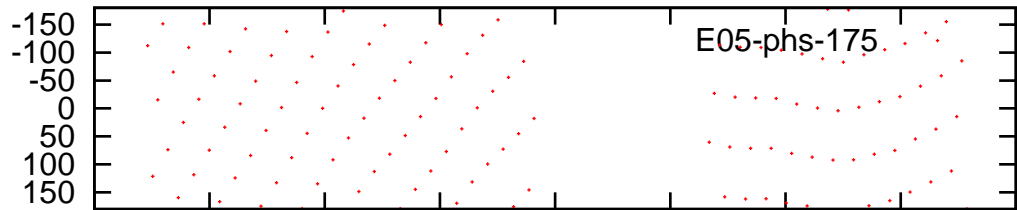
Time (IST)

/gsbifrddata1/01jul/34_012_01jul18_gsb.lta

Phase

(Ref: W01 Ch: 100)

Amplitude



14.3 14.3 14.4 14.4 14.5 14.5 14.6 14.6 14.7

Time (IST)

Page # 6

14.3 14.3 14.4 14.4 14.5 14.5 14.6 14.6 14.7

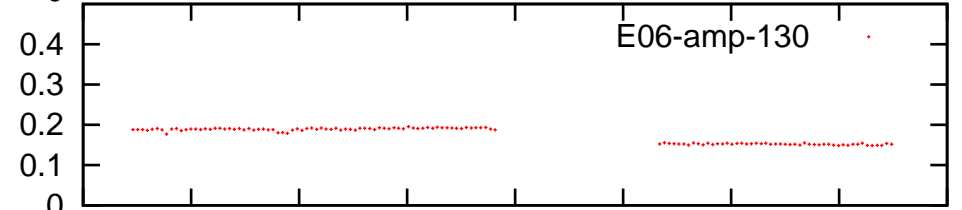
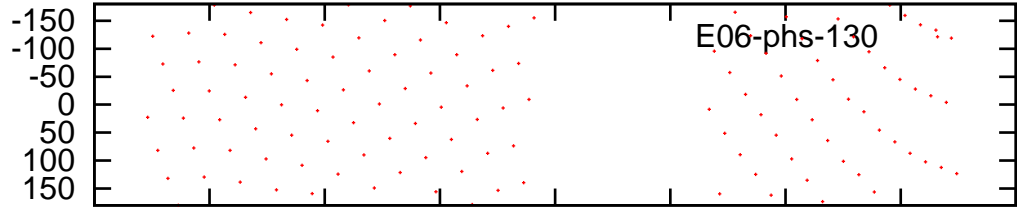
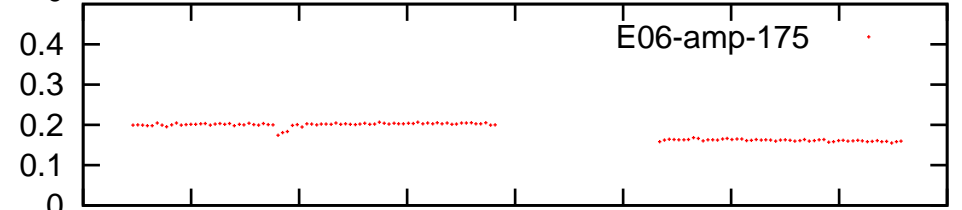
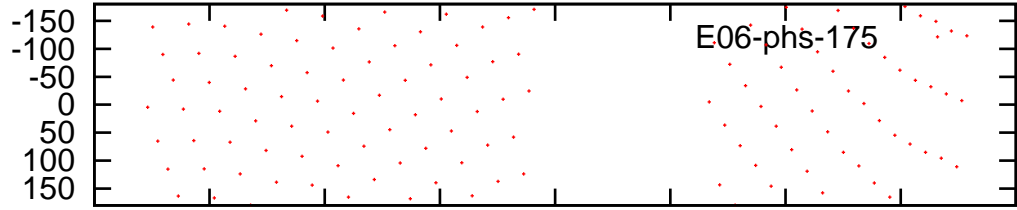
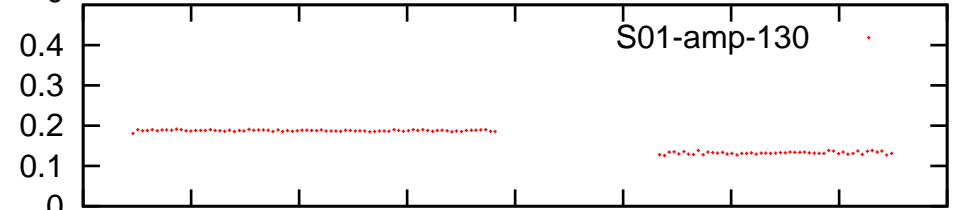
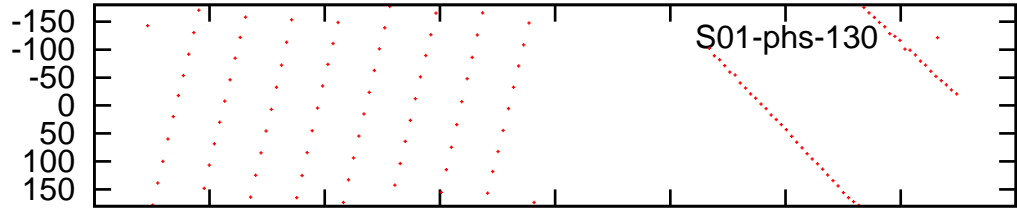
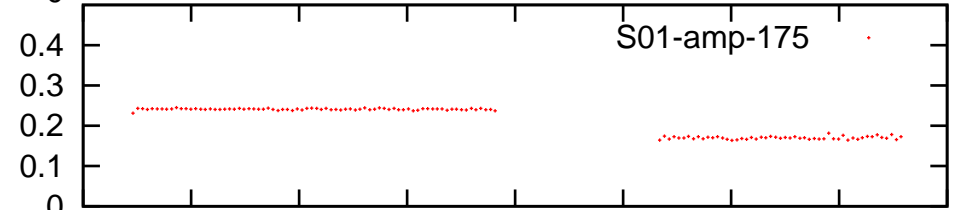
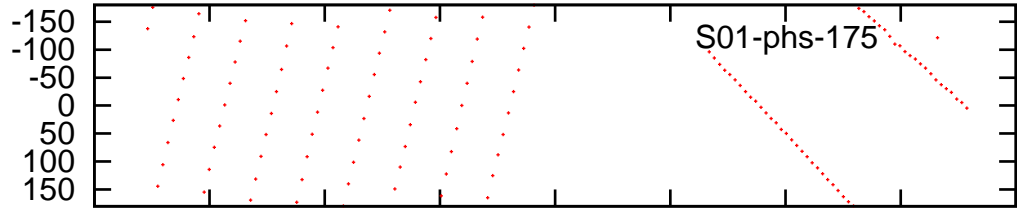
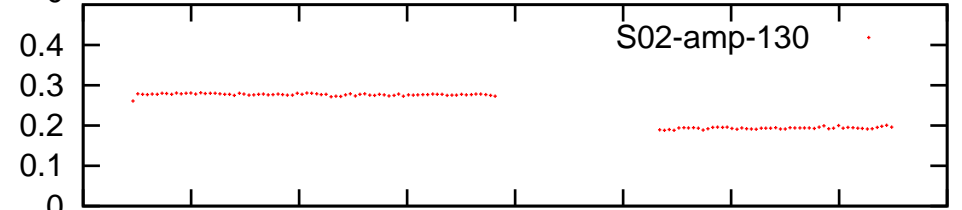
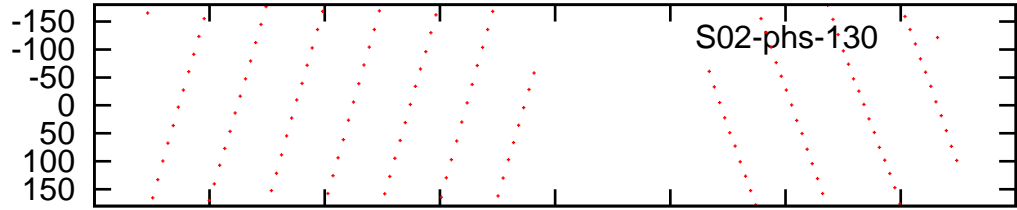
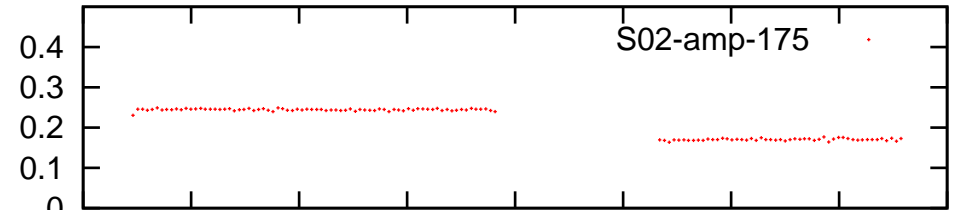
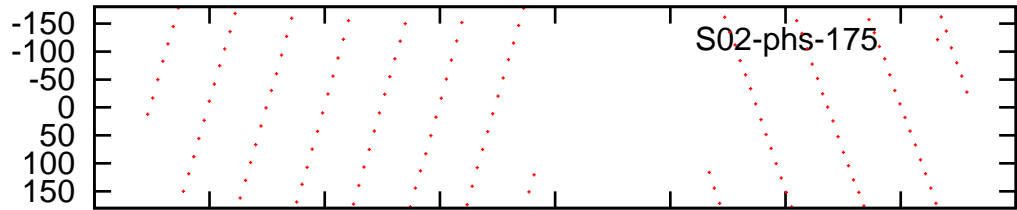
Time (IST)

/gsbifrddata1/01jul/34_012_01jul18_gsb.lta

Phase

(Ref: W01 Ch: 100)

Amplitude



14.3 14.3 14.4 14.4 14.5 14.5 14.6 14.6 14.7

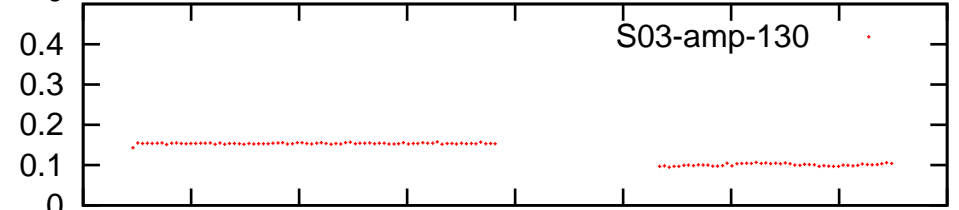
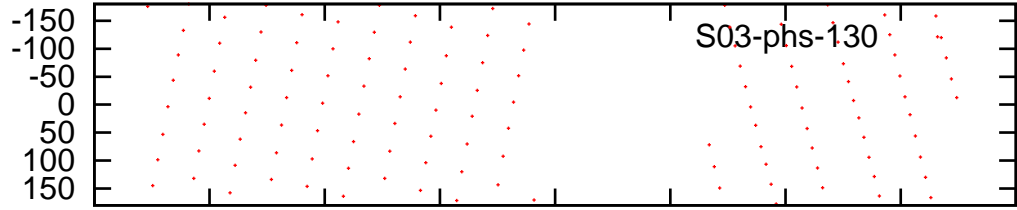
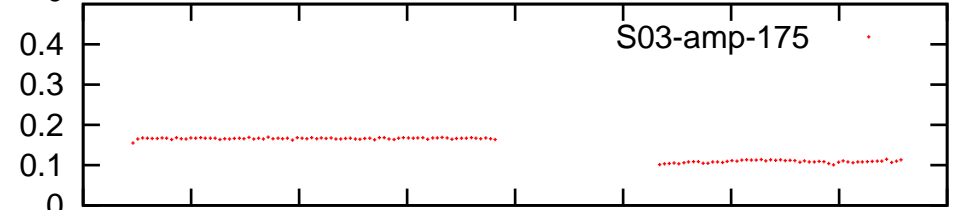
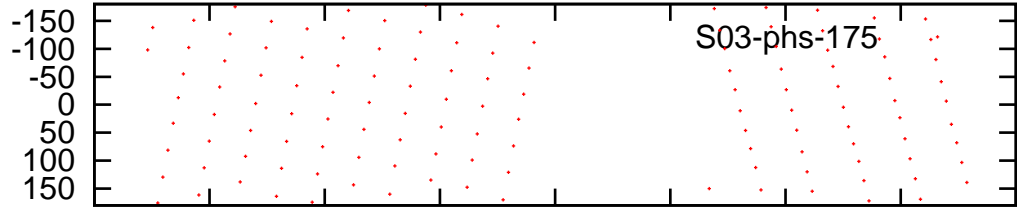
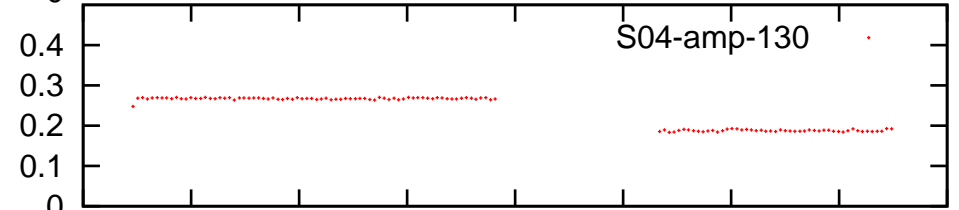
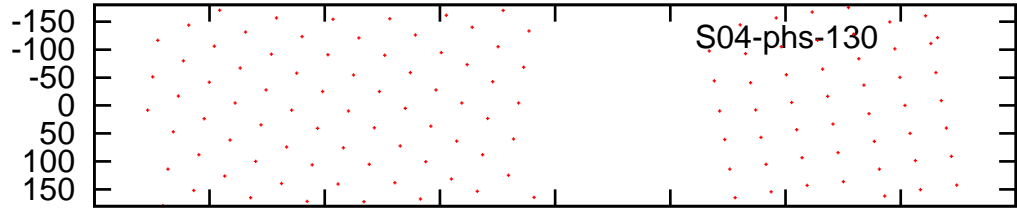
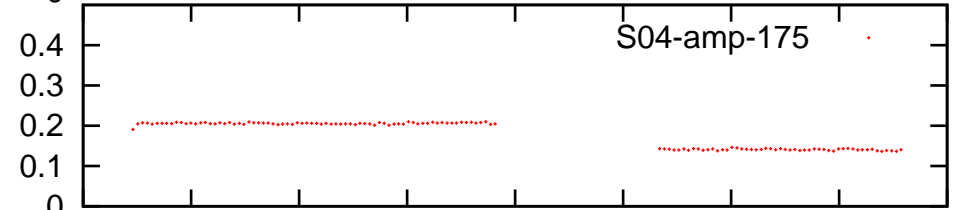
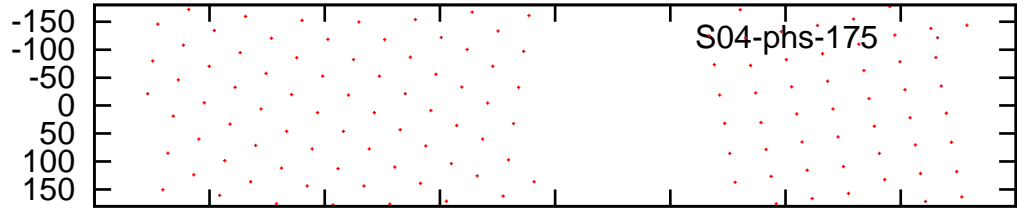
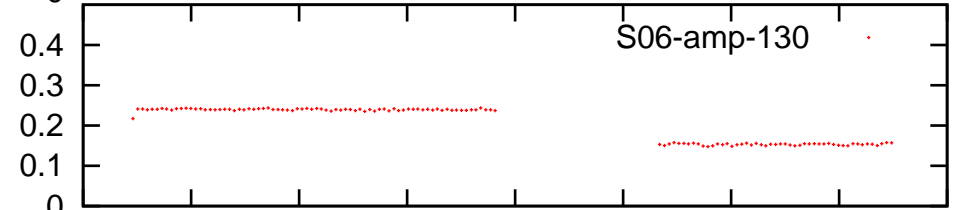
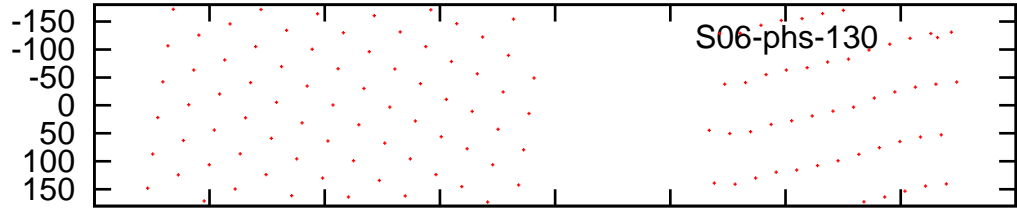
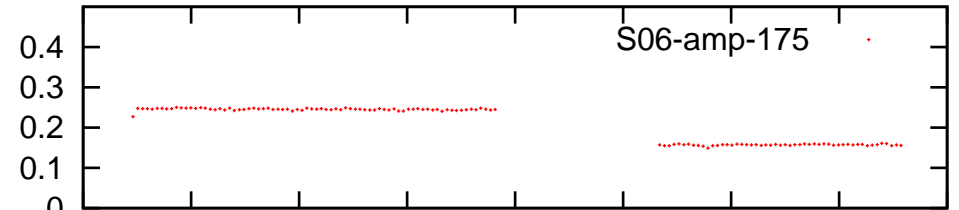
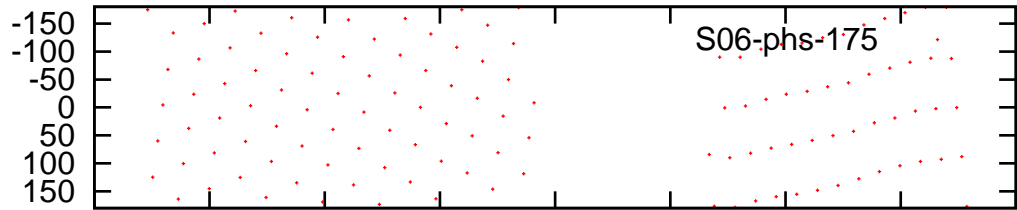
14.3 14.3 14.4 14.4 14.5 14.5 14.6 14.6 14.7

/gsbifrddata1/01jul/34_012_01jul18_gsb.lta

Phase

(Ref: W01 Ch: 100)

Amplitude



14.3 14.3 14.4 14.4 14.5 14.5 14.6 14.6 14.7

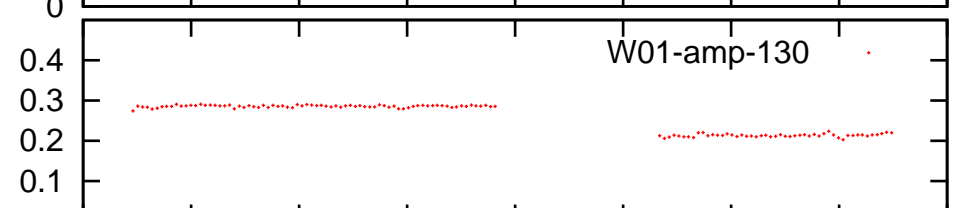
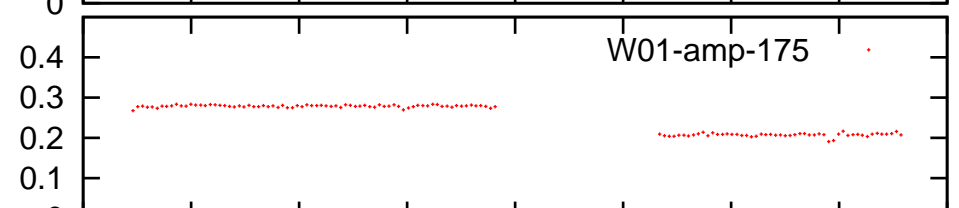
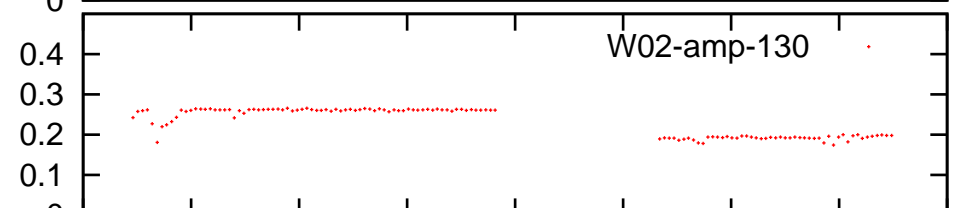
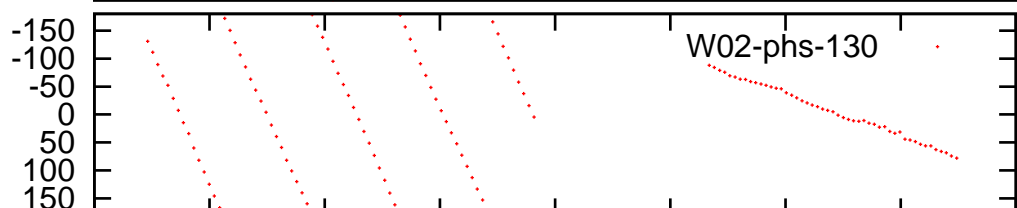
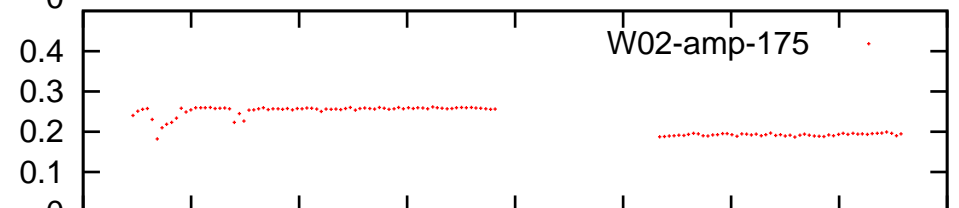
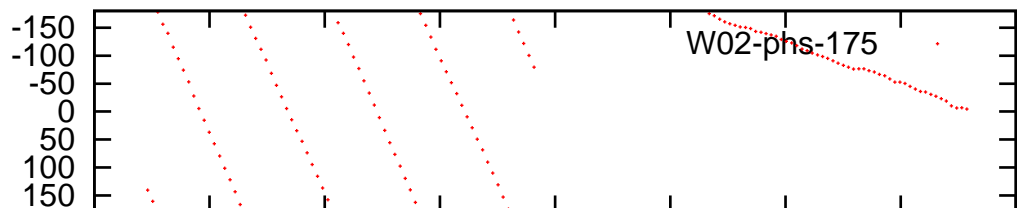
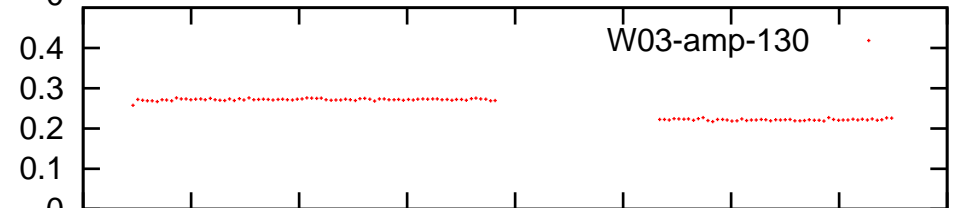
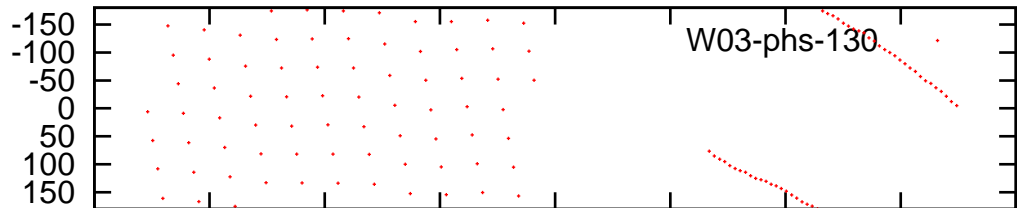
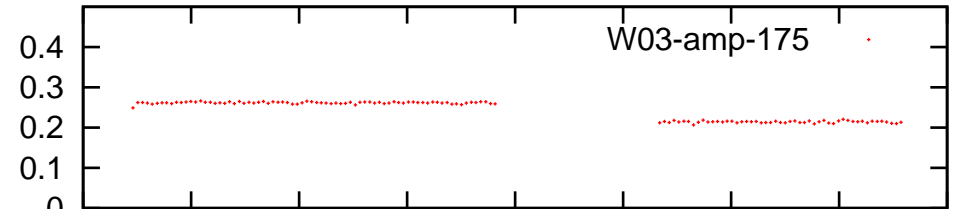
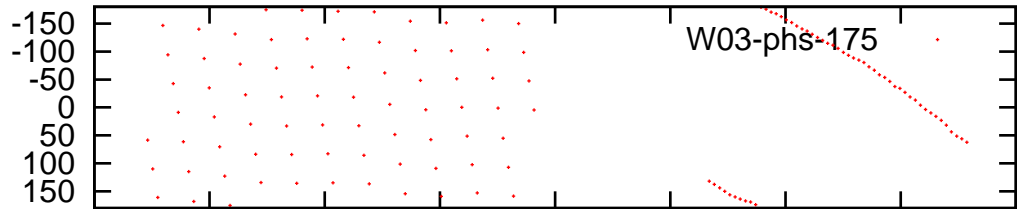
14.3 14.3 14.4 14.4 14.5 14.5 14.6 14.6 14.7

/gsbifrddata1/01jul/34_012_01jul18_gsb.lta

Phase

(Ref: W01 Ch: 100)

Amplitude



14.3 14.3 14.4 14.4 14.5 14.5 14.6 14.6 14.7

Time (IST)

Page # 9

14.3 14.3 14.4 14.4 14.5 14.5 14.6 14.6 14.7

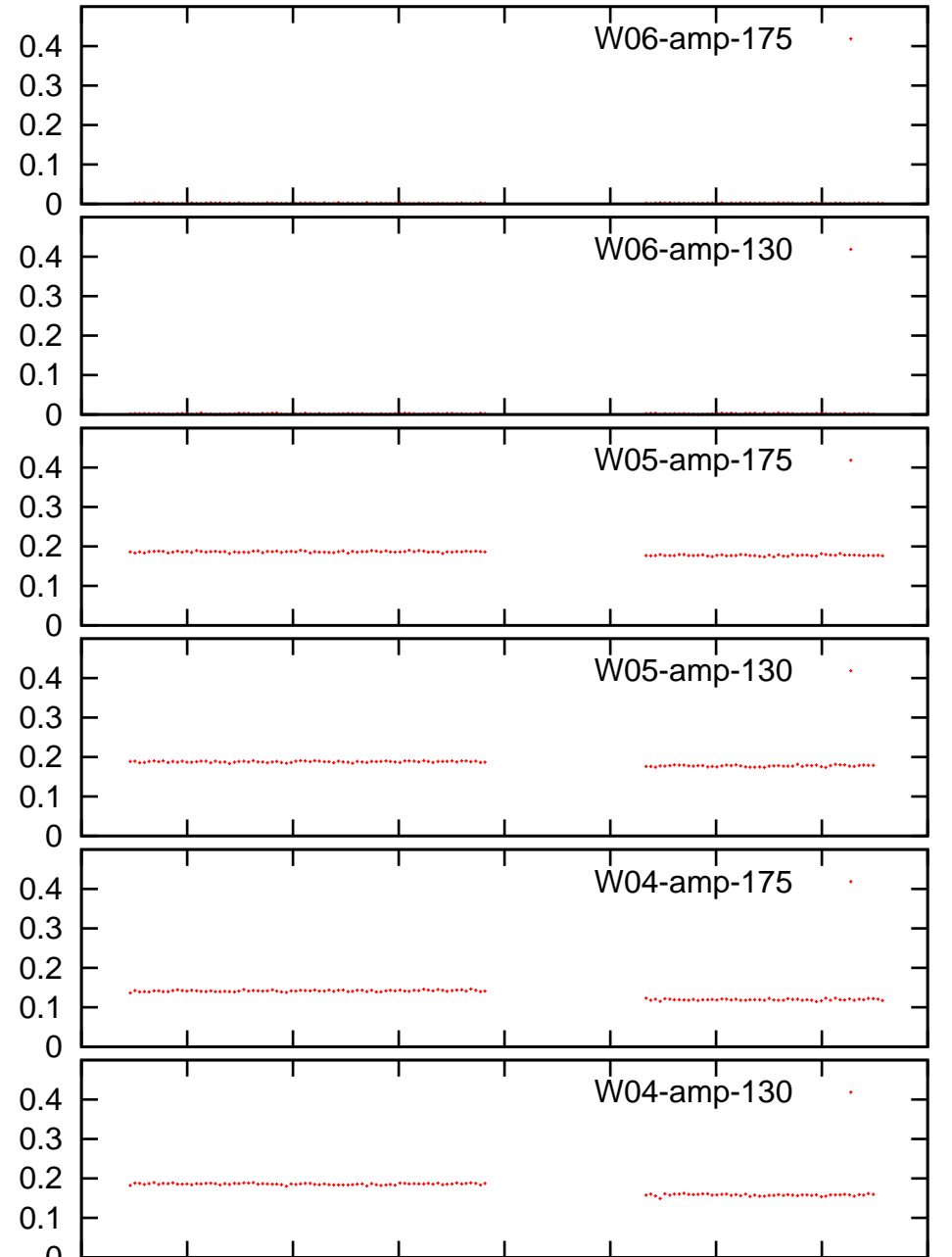
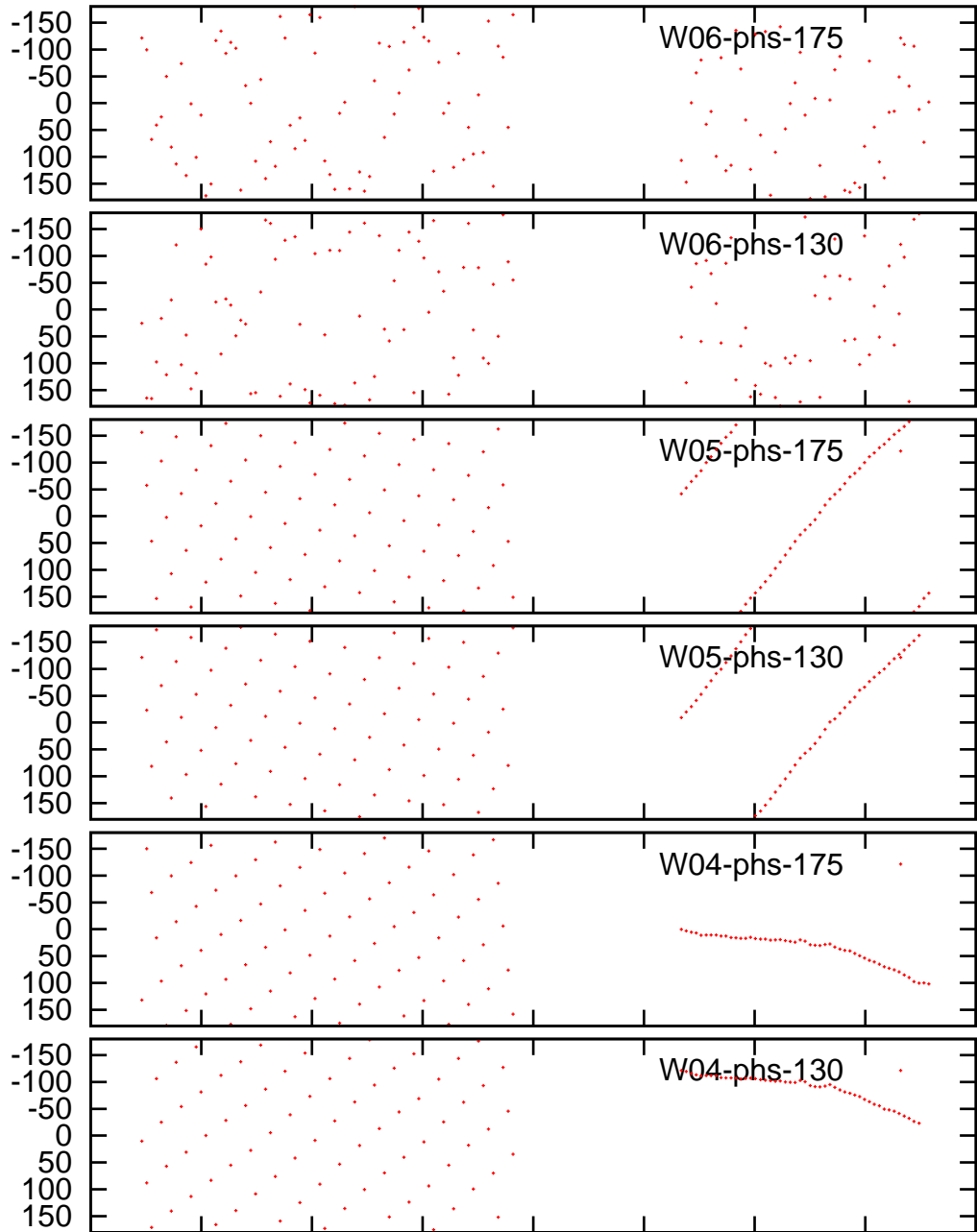
Time (IST)

/gsbifrddata1/01jul/34_012_01jul18_gsb.lta

Phase

(Ref: W01 Ch: 100)

Amplitude



14.3 14.3 14.4 14.4 14.5 14.5 14.6 14.6 14.7

14.3 14.3 14.4 14.4 14.5 14.5 14.6 14.6 14.7