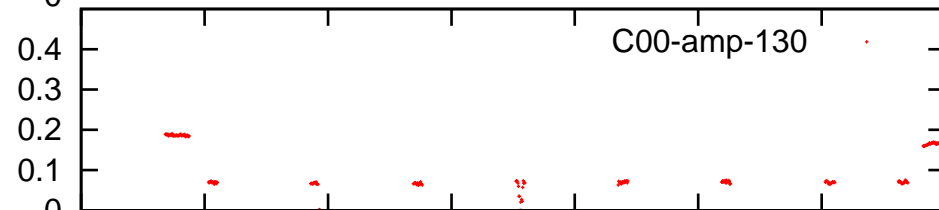
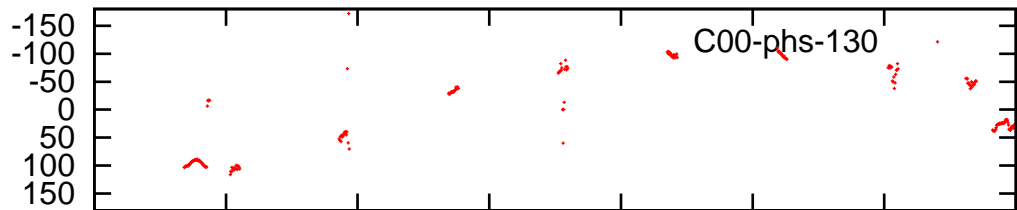
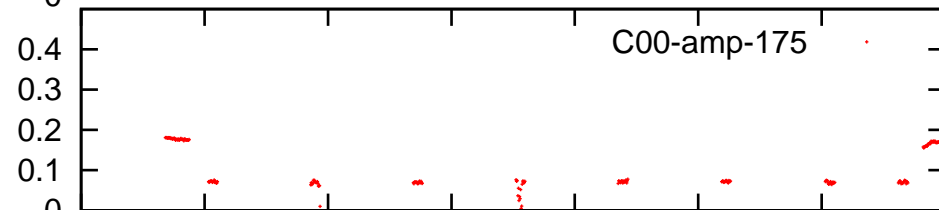
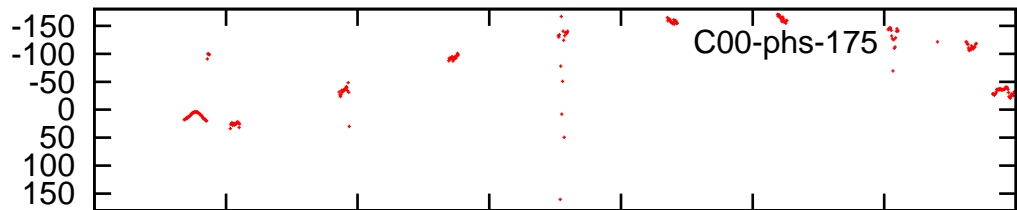
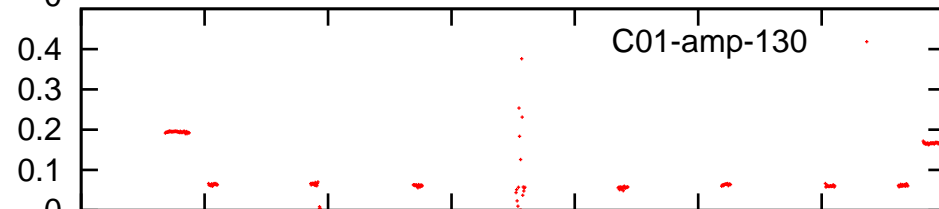
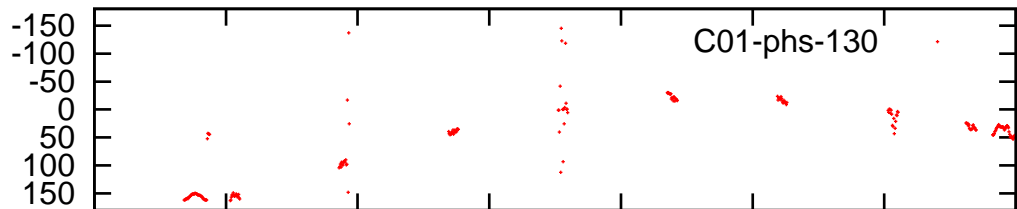
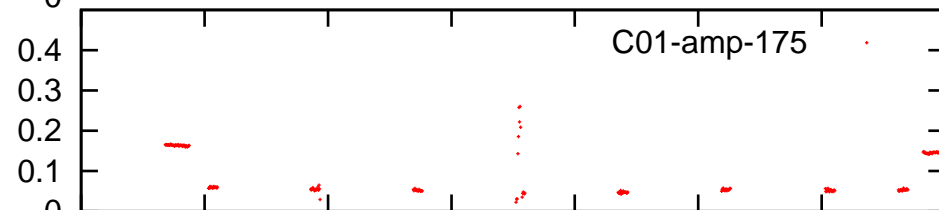
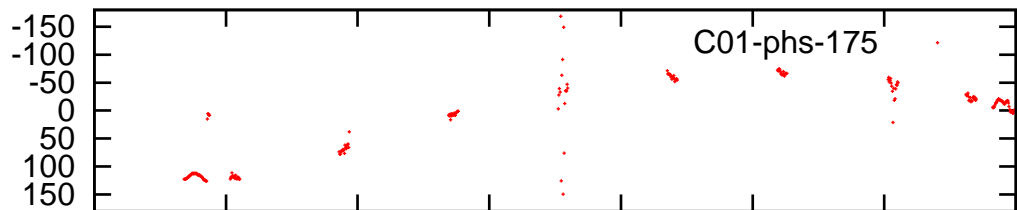
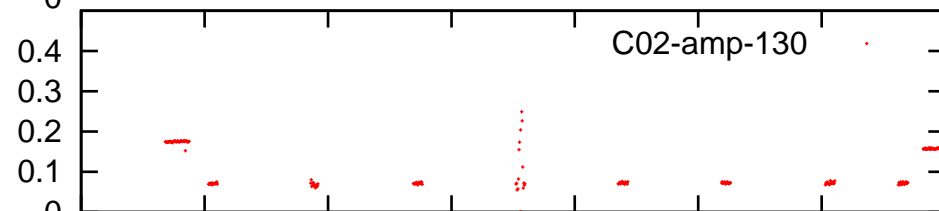
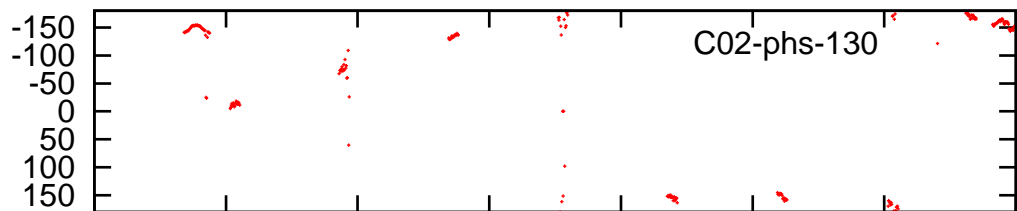
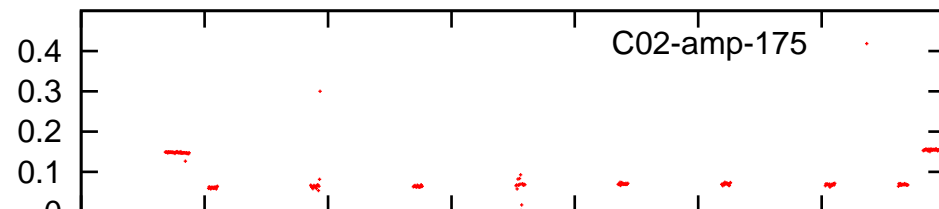
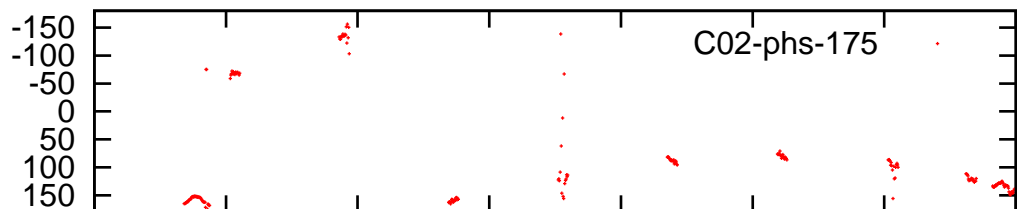


/gsbifrddata1/05jan/33_008_05jan2018.lta

Phase

(Ref: W02 Ch: 100)

Amplitude



7.0 8.0 9.0 10.0 11.0 12.0 13.0 14.0

Time (IST)

Page # 1

7.0 8.0 9.0 10.0 11.0 12.0 13.0 14.0

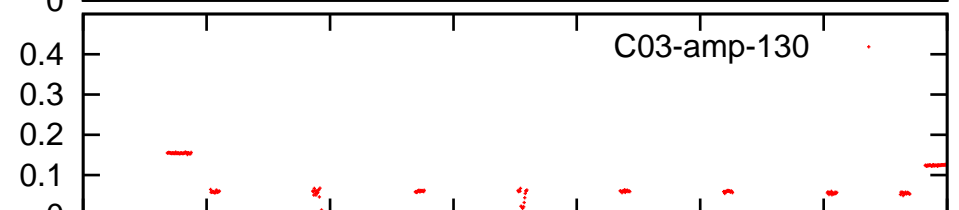
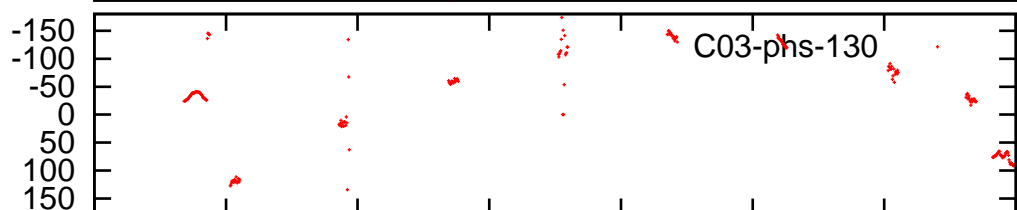
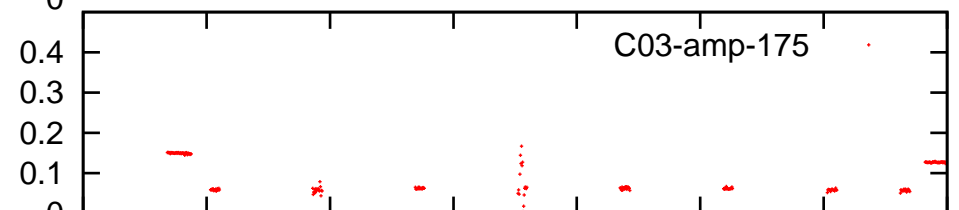
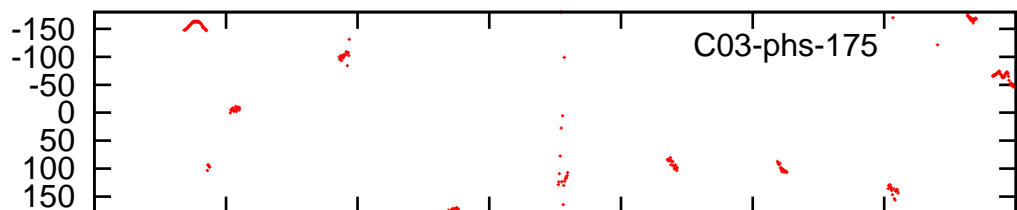
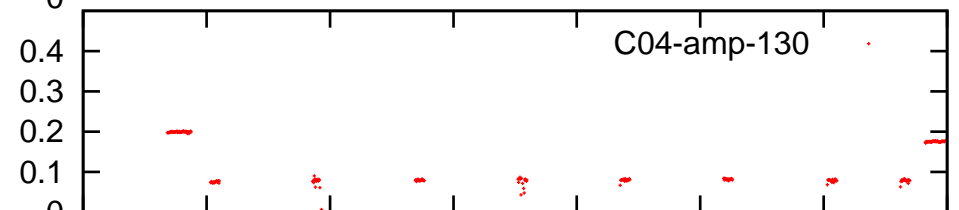
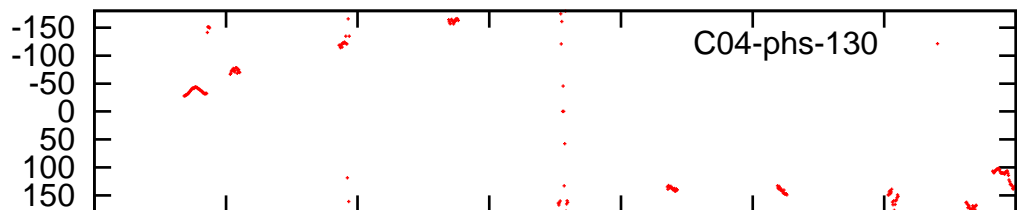
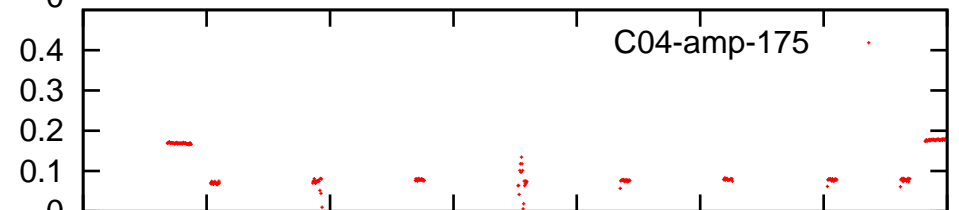
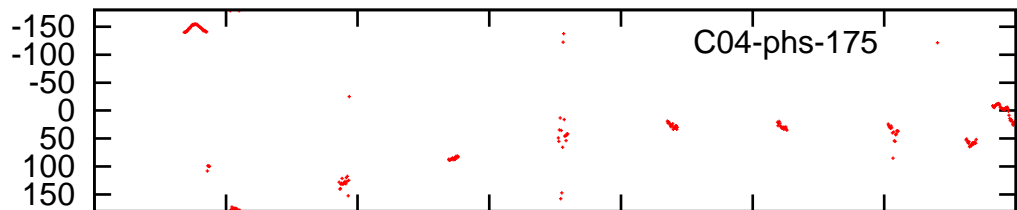
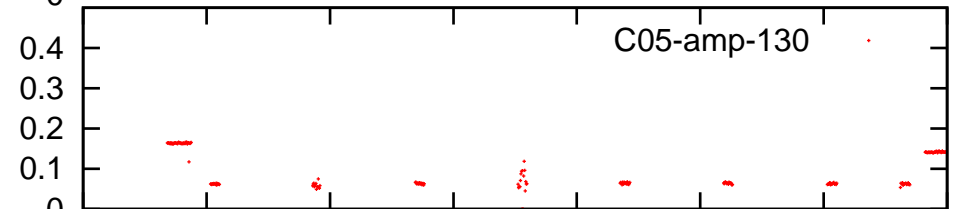
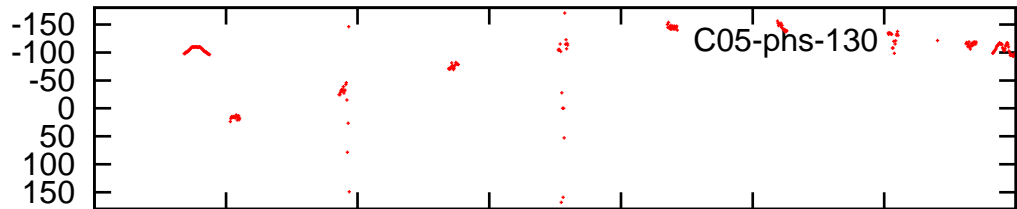
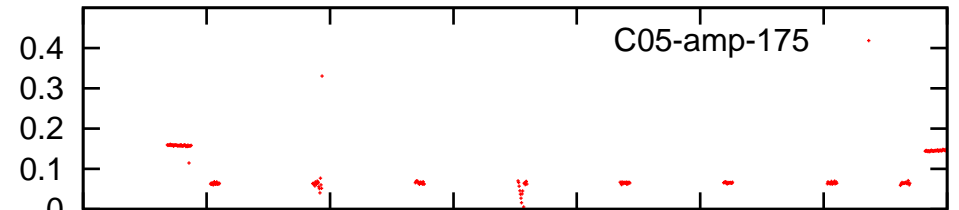
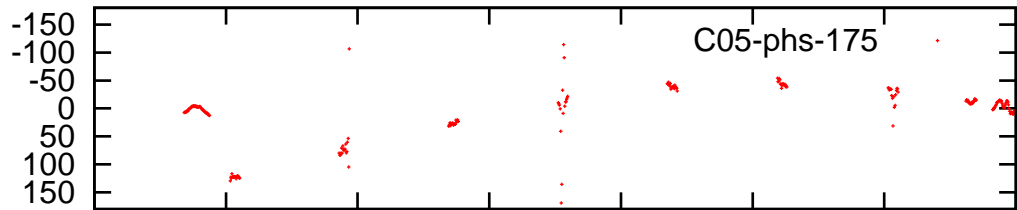
Time (IST)

/gsbifrrdata1/05jan/33_008_05jan2018.lta

Phase

(Ref: W02 Ch: 100)

Amplitude



7.0 8.0 9.0 10.0 11.0 12.0 13.0 14.0

Time (IST)

Page # 2

7.0 8.0 9.0 10.0 11.0 12.0 13.0 14.0

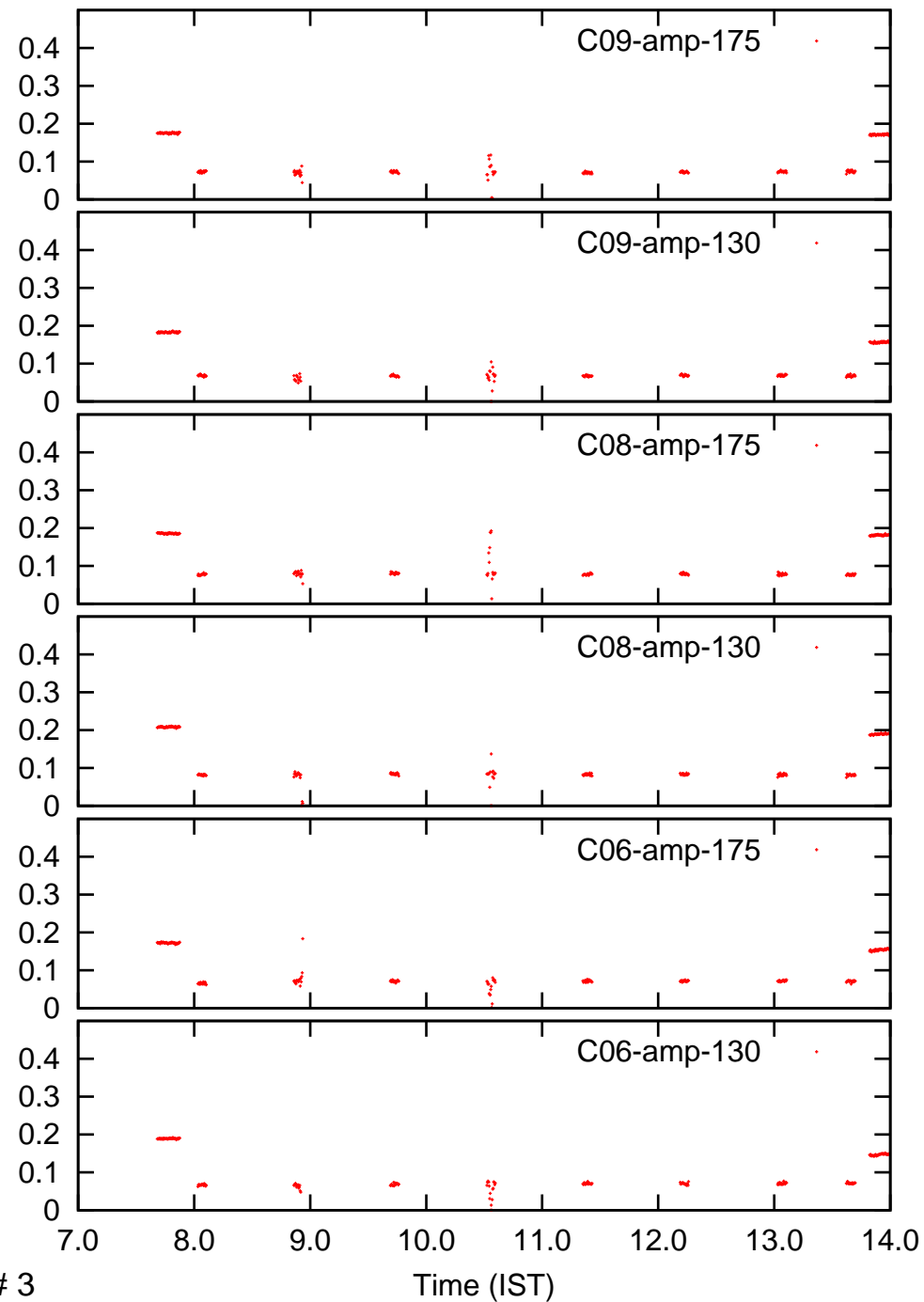
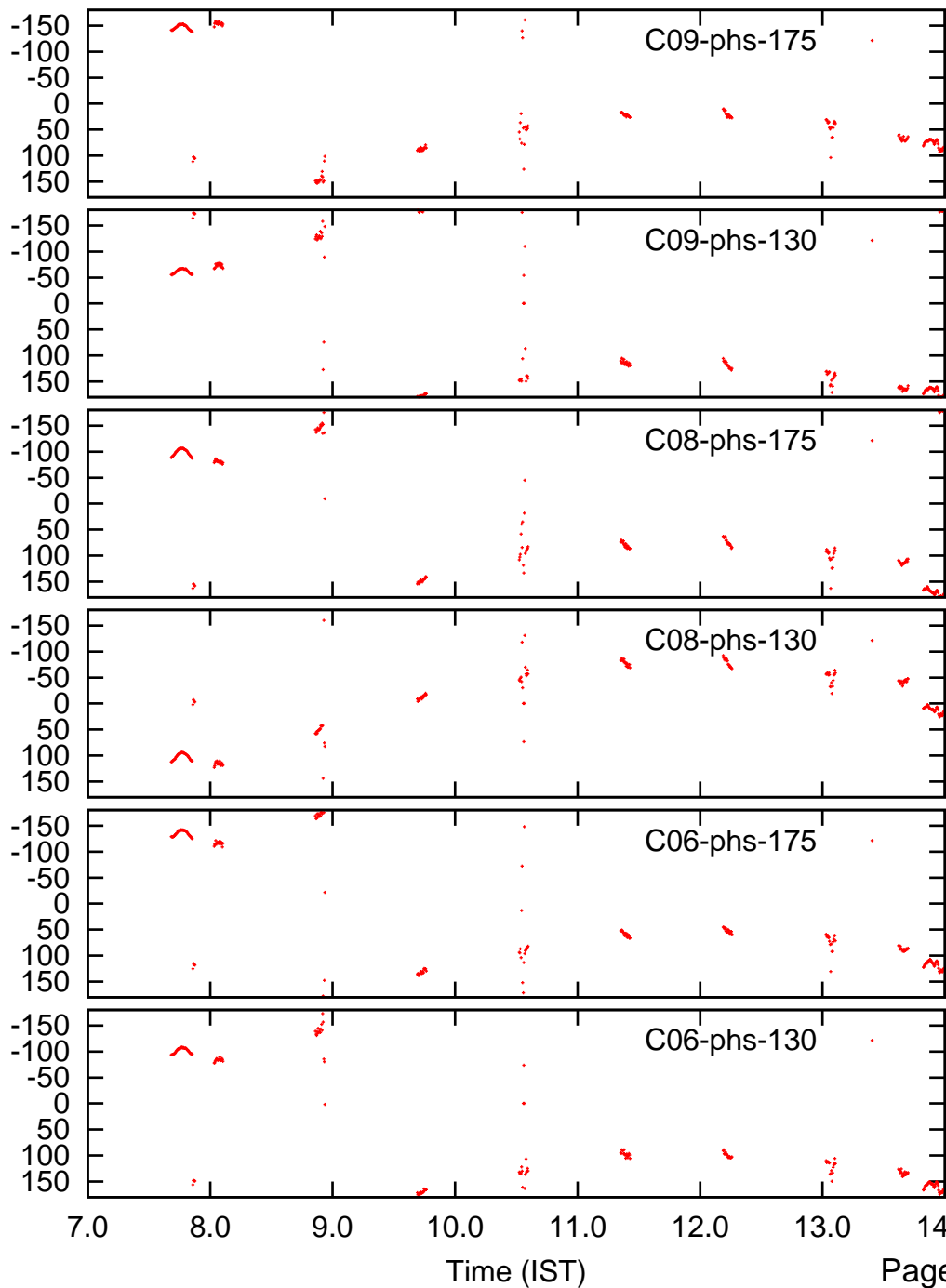
Time (IST)

/gsbifrddata1/05jan/33_008_05jan2018.lta

Phase

(Ref: W02 Ch: 100)

Amplitude

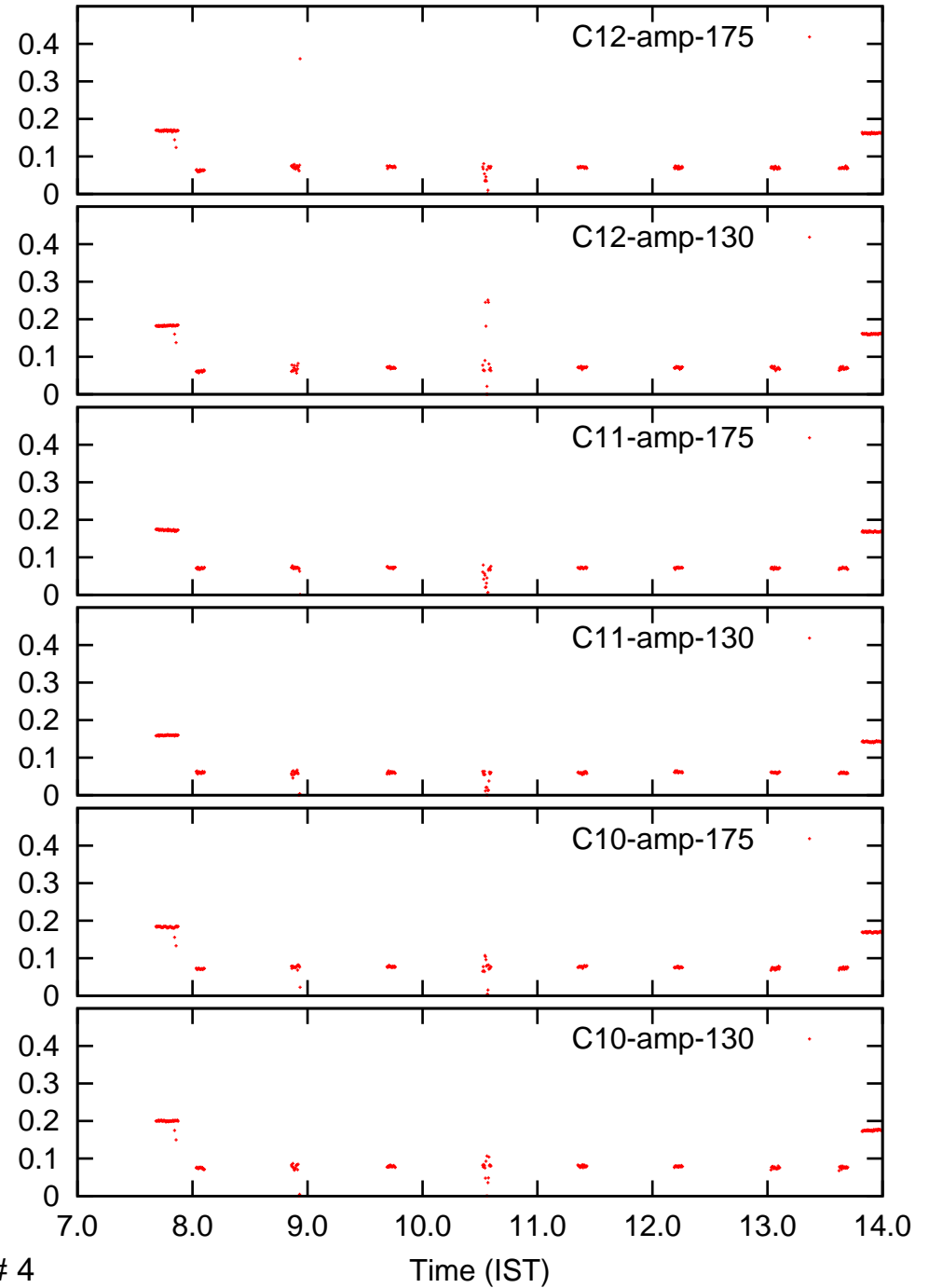
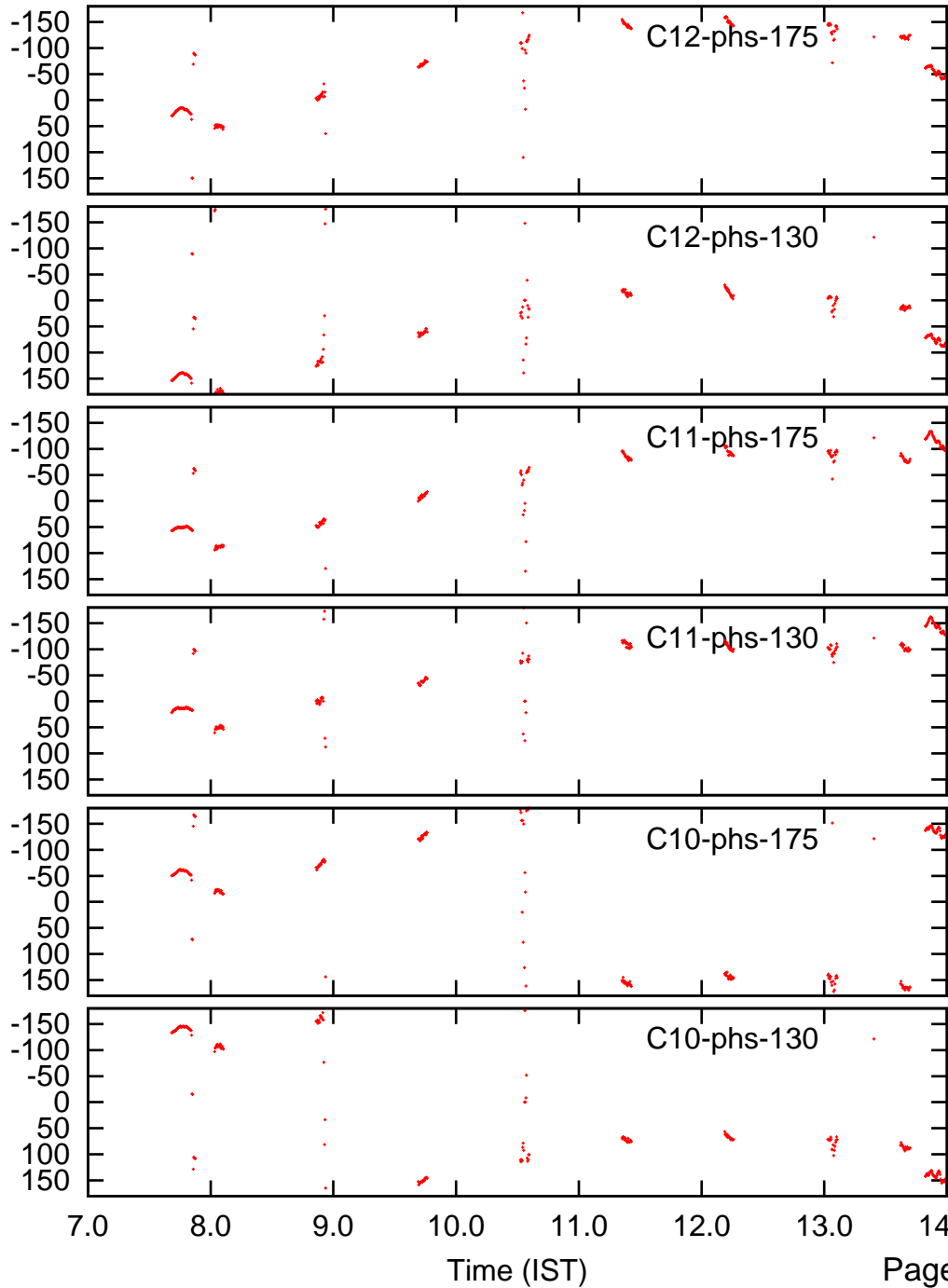


/gsbifldata1/05jan/33_008_05jan2018.lta

Phase

(Ref: W02 Ch: 100)

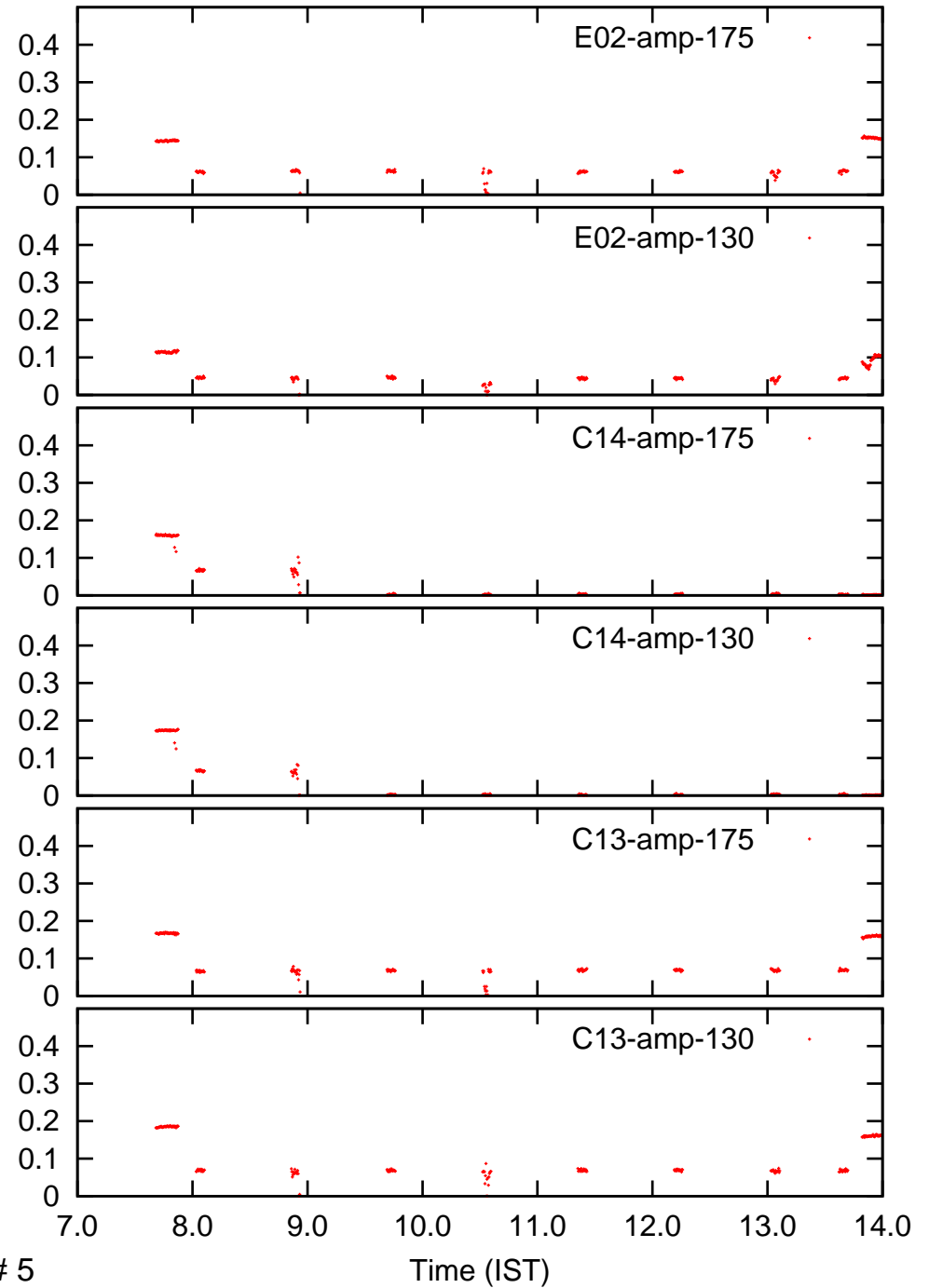
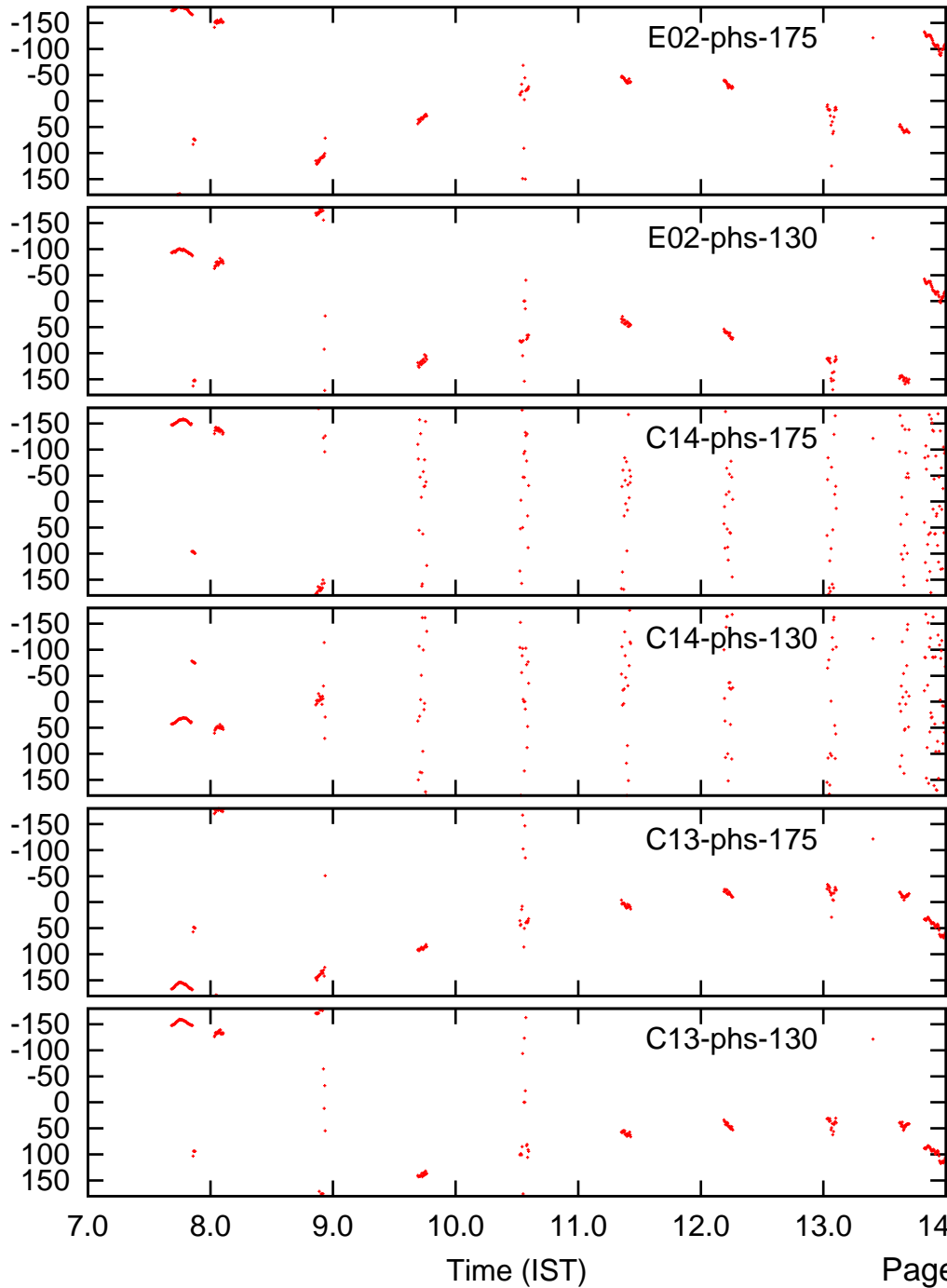
Amplitude



Phase

(Ref: W02 Ch: 100)

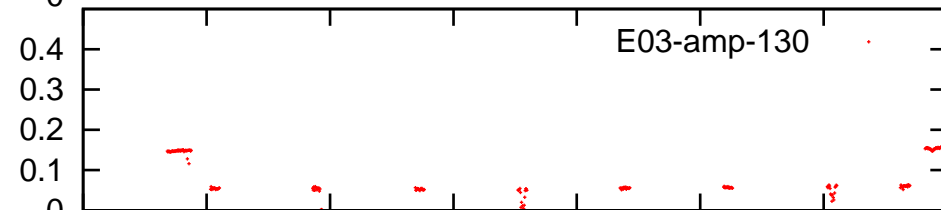
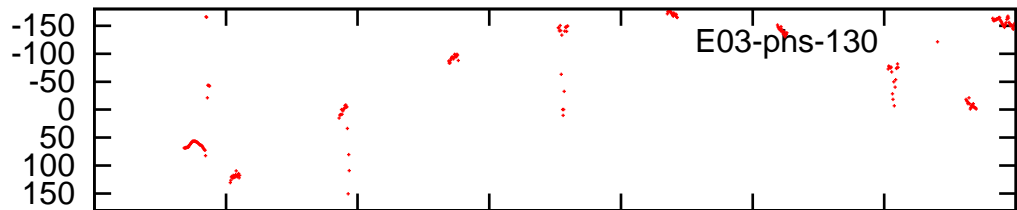
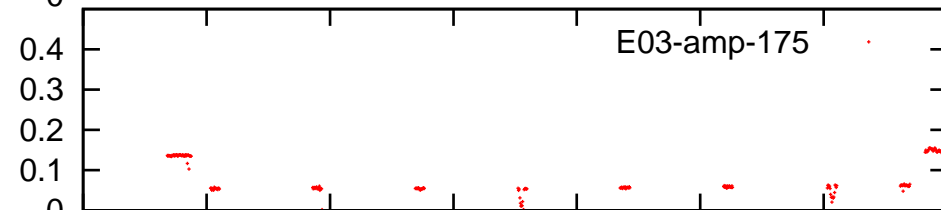
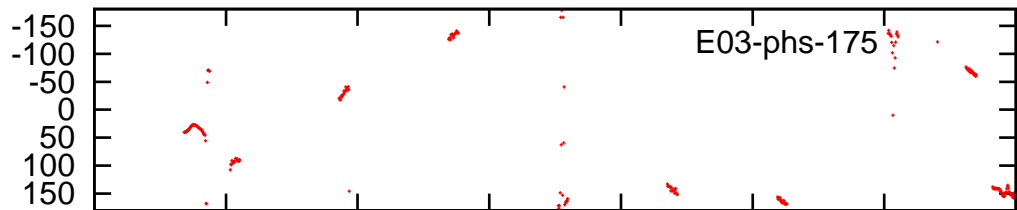
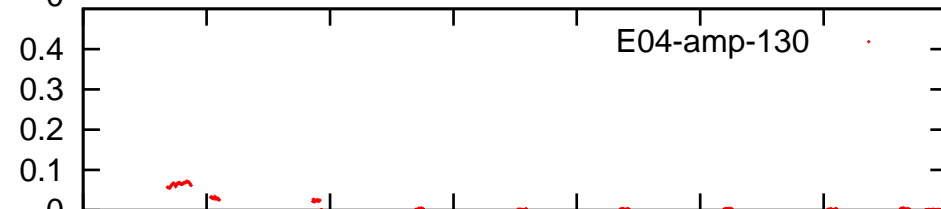
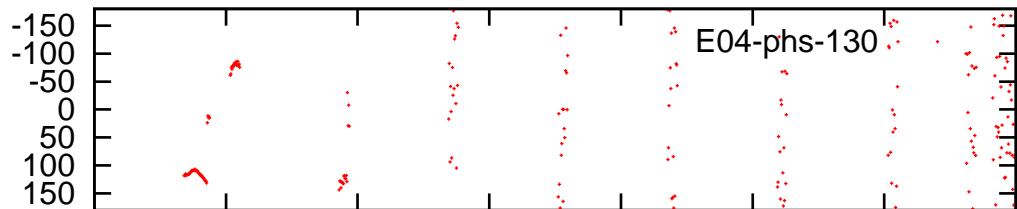
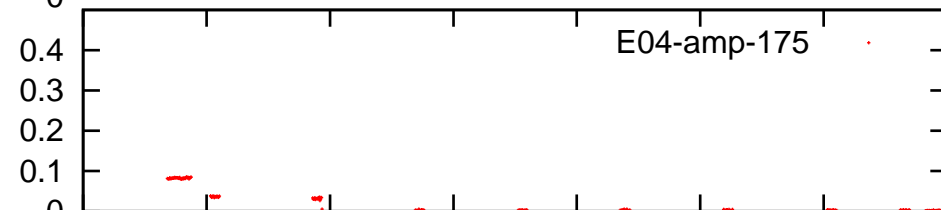
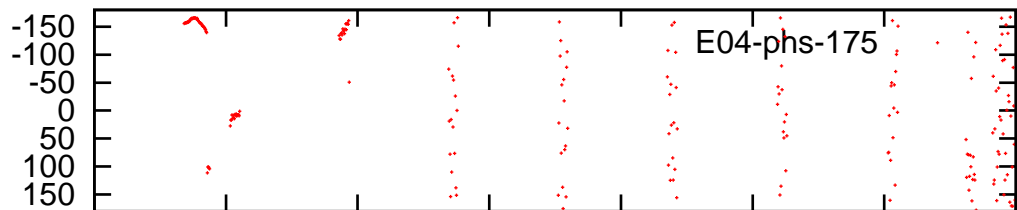
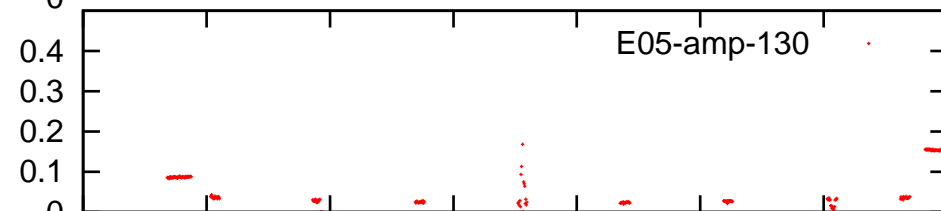
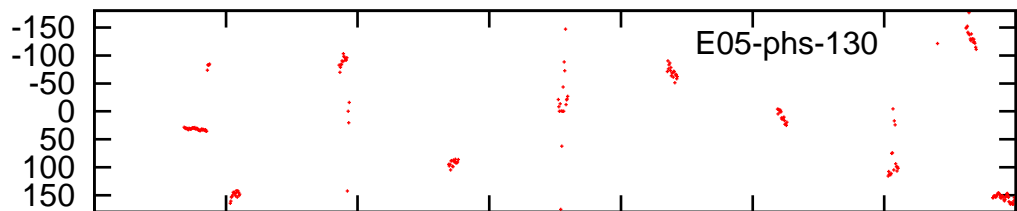
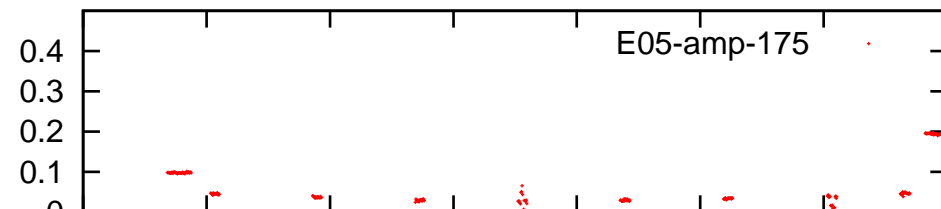
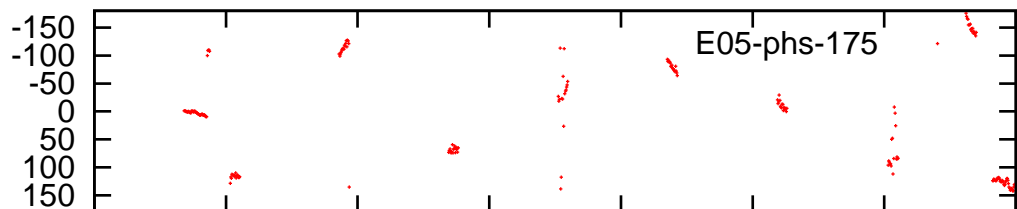
Amplitude



Phase

(Ref: W02 Ch: 100)

Amplitude



7.0 8.0 9.0 10.0 11.0 12.0 13.0 14.0

Time (IST)

Page # 6

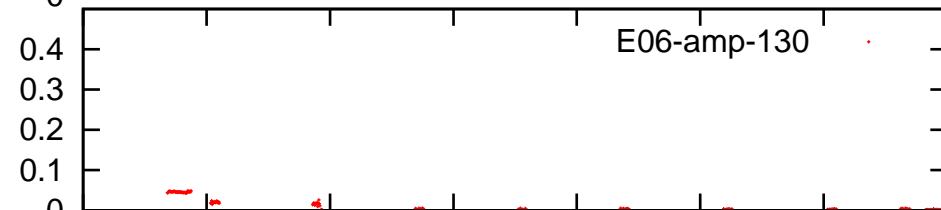
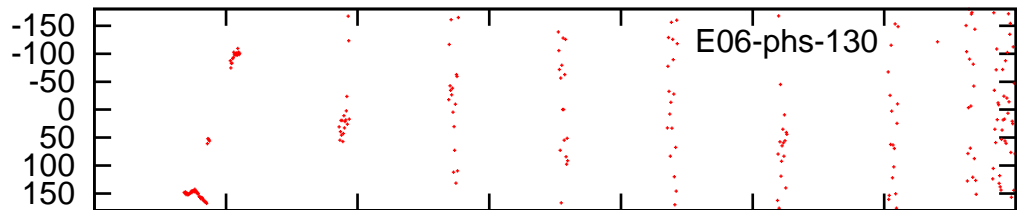
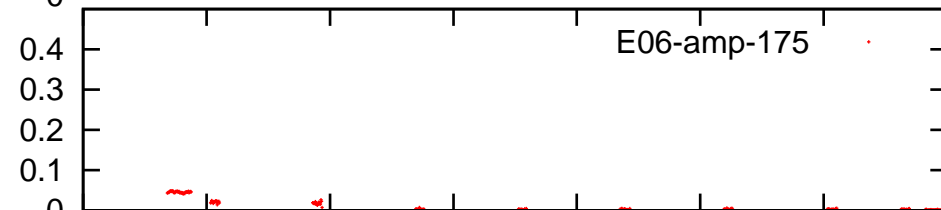
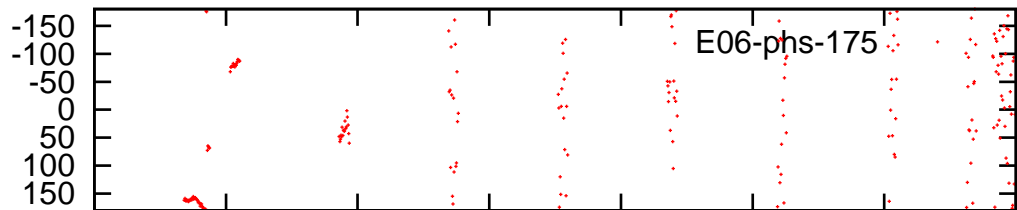
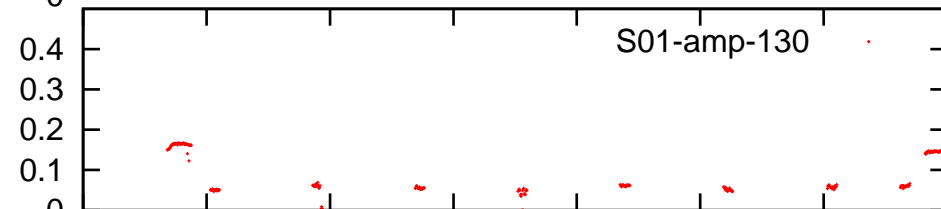
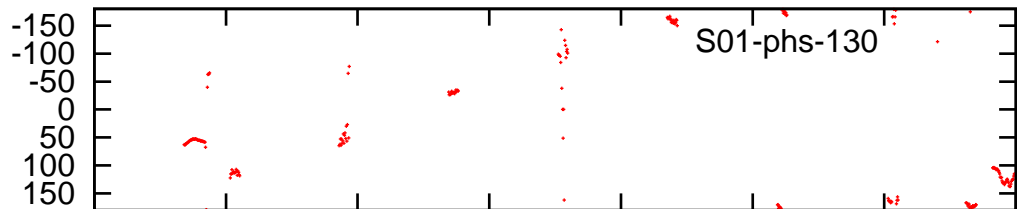
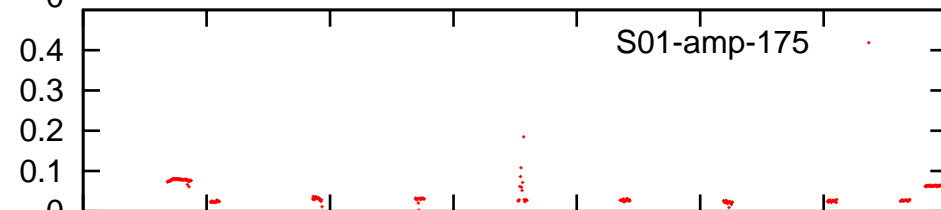
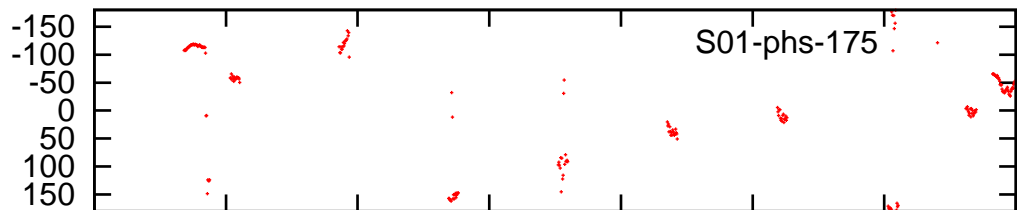
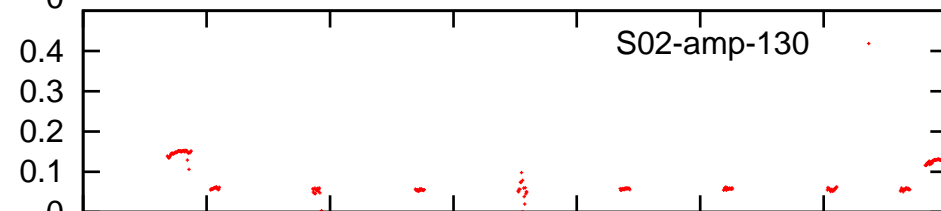
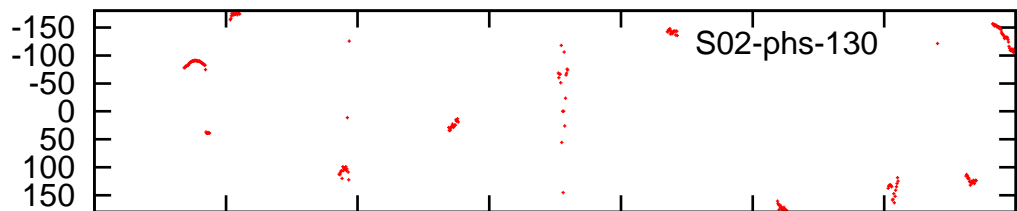
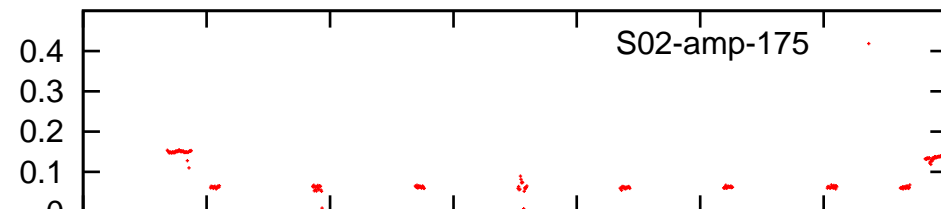
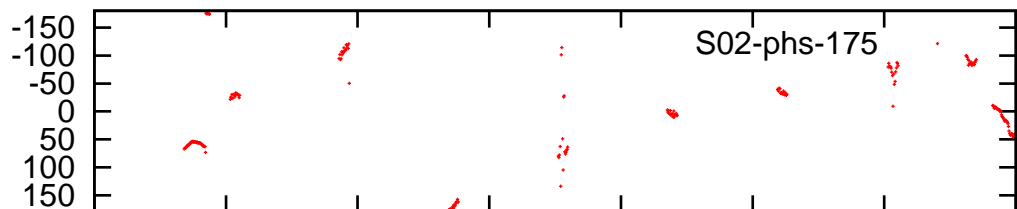
7.0 8.0 9.0 10.0 11.0 12.0 13.0 14.0

Time (IST)

Phase

(Ref: W02 Ch: 100)

Amplitude



7.0 8.0 9.0 10.0 11.0 12.0 13.0 14.0

7.0 8.0 9.0 10.0 11.0 12.0 13.0 14.0

Time (IST)

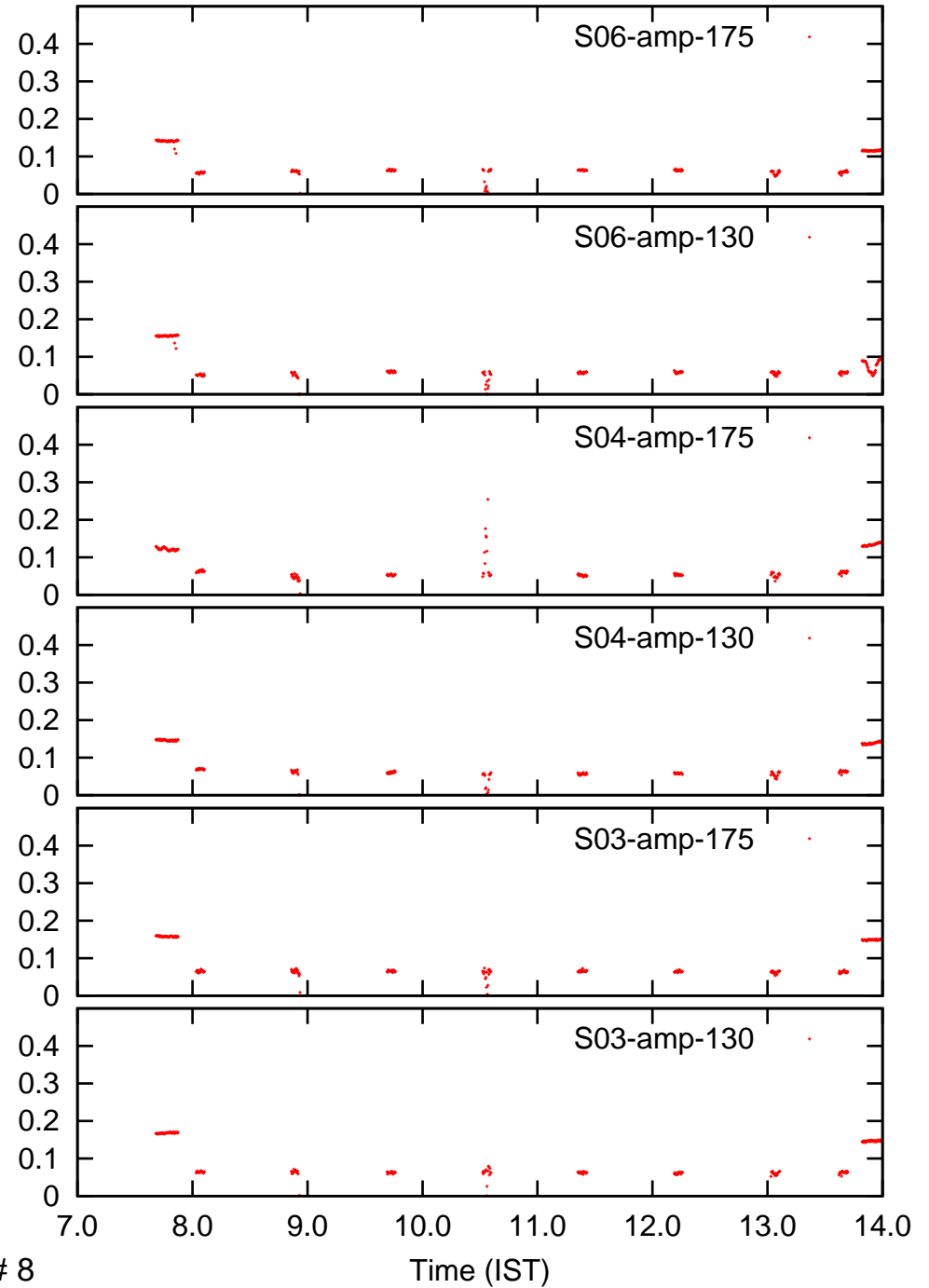
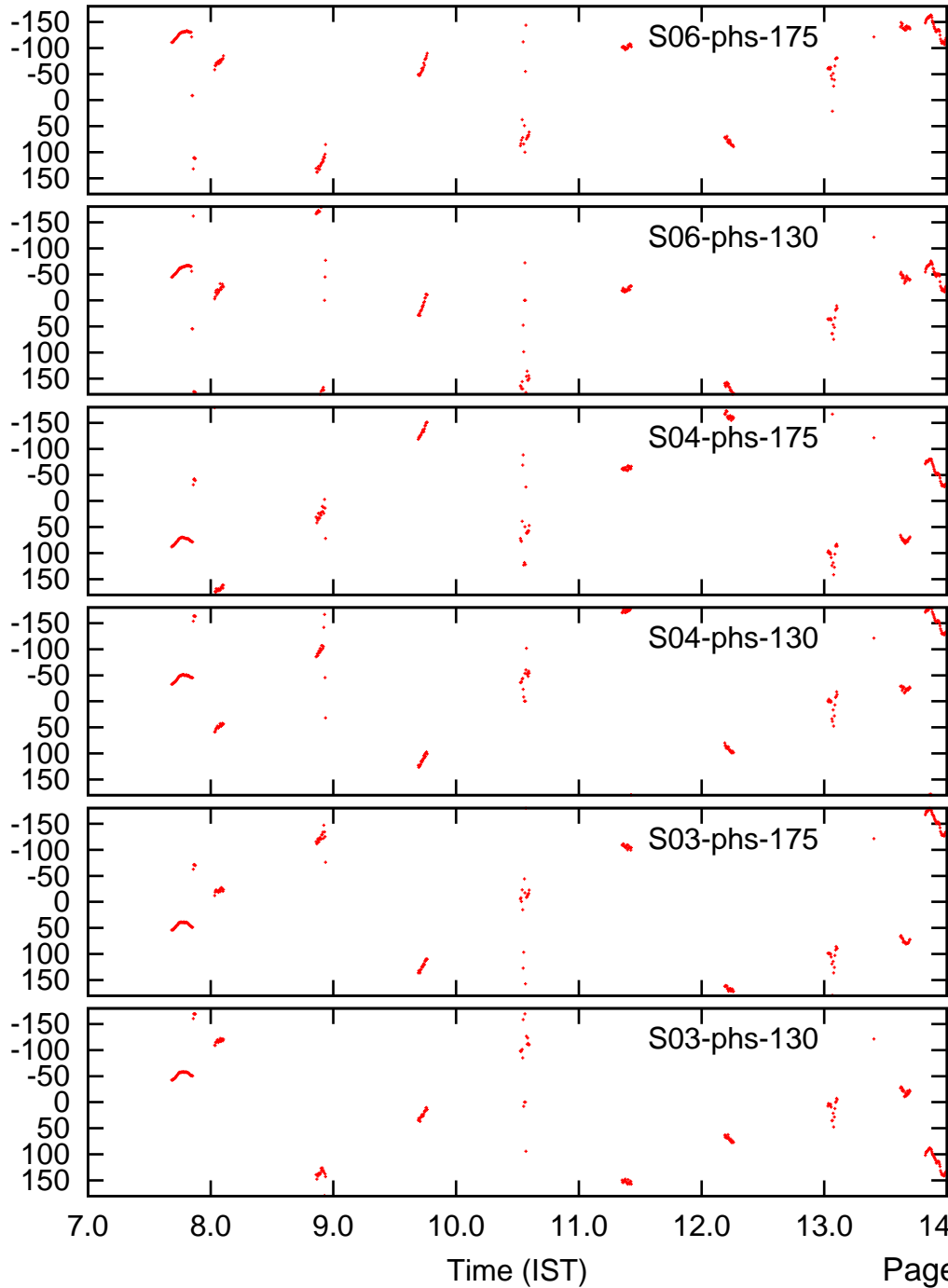
Page # 7

Time (IST)

Phase

(Ref: W02 Ch: 100)

Amplitude

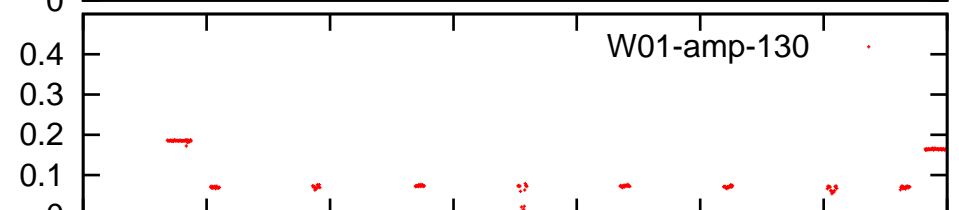
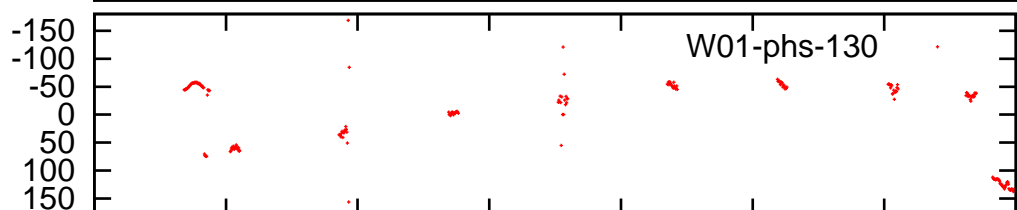
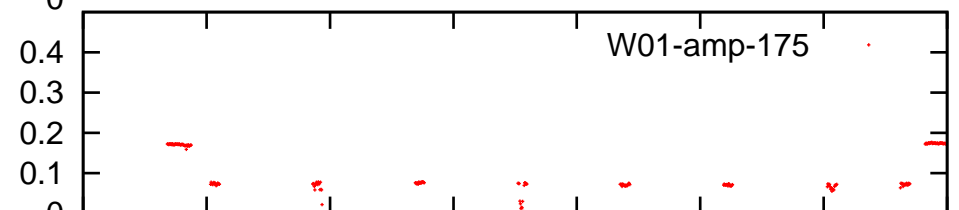
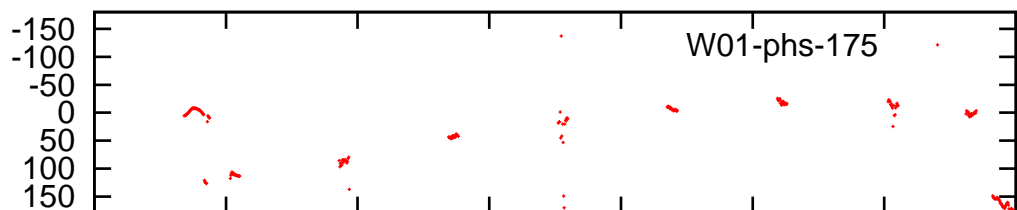
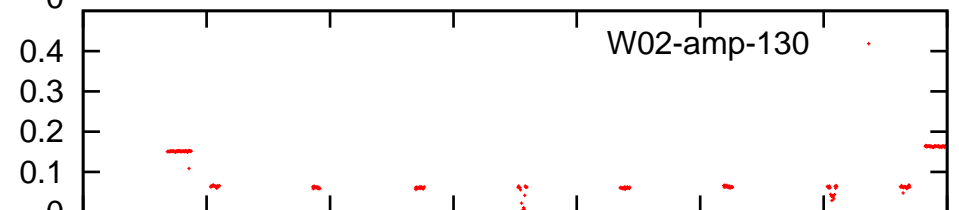
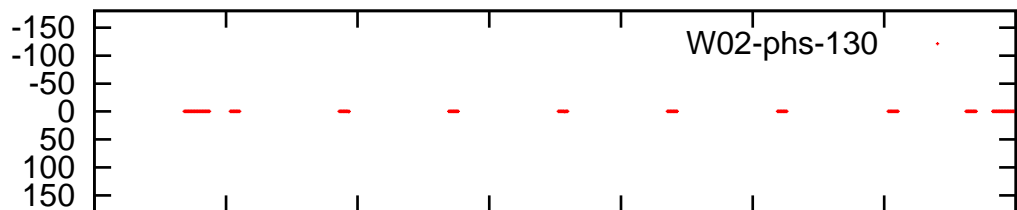
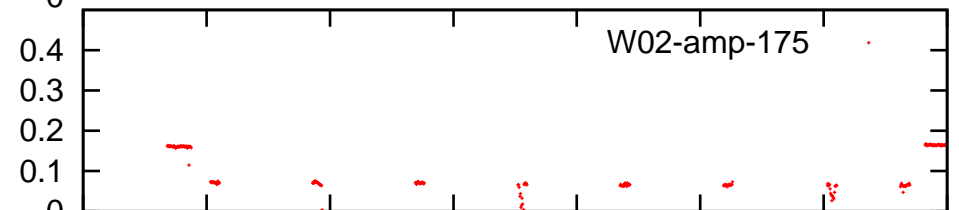
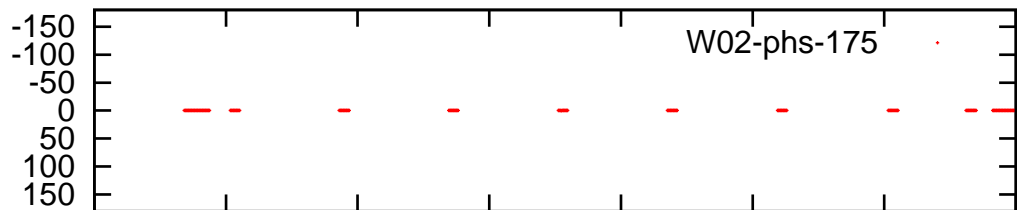
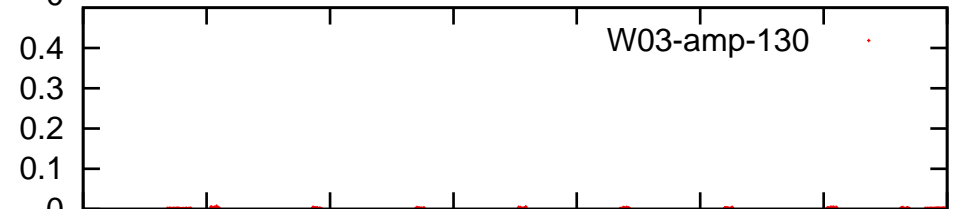
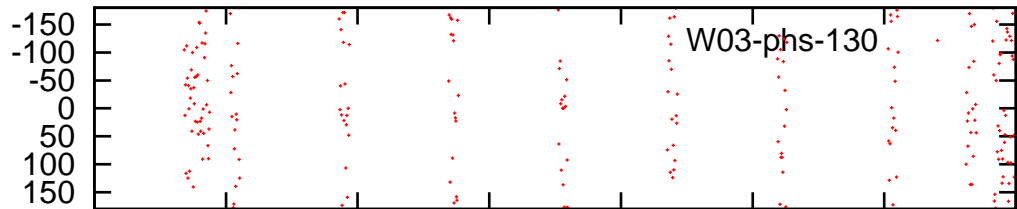
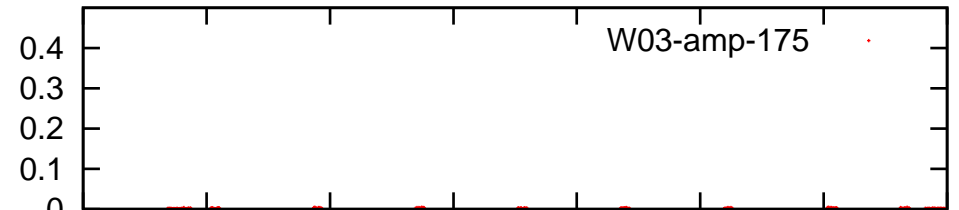
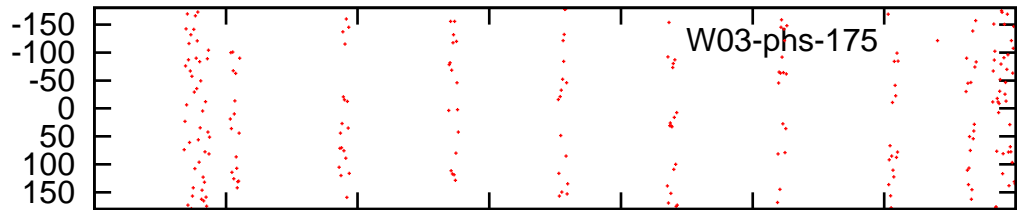


/gsbifrddata1/05jan/33_008_05jan2018.lta

Phase

(Ref: W02 Ch: 100)

Amplitude



7.0 8.0 9.0 10.0 11.0 12.0 13.0 14.0

Time (IST)

Page # 9

7.0 8.0 9.0 10.0 11.0 12.0 13.0 14.0

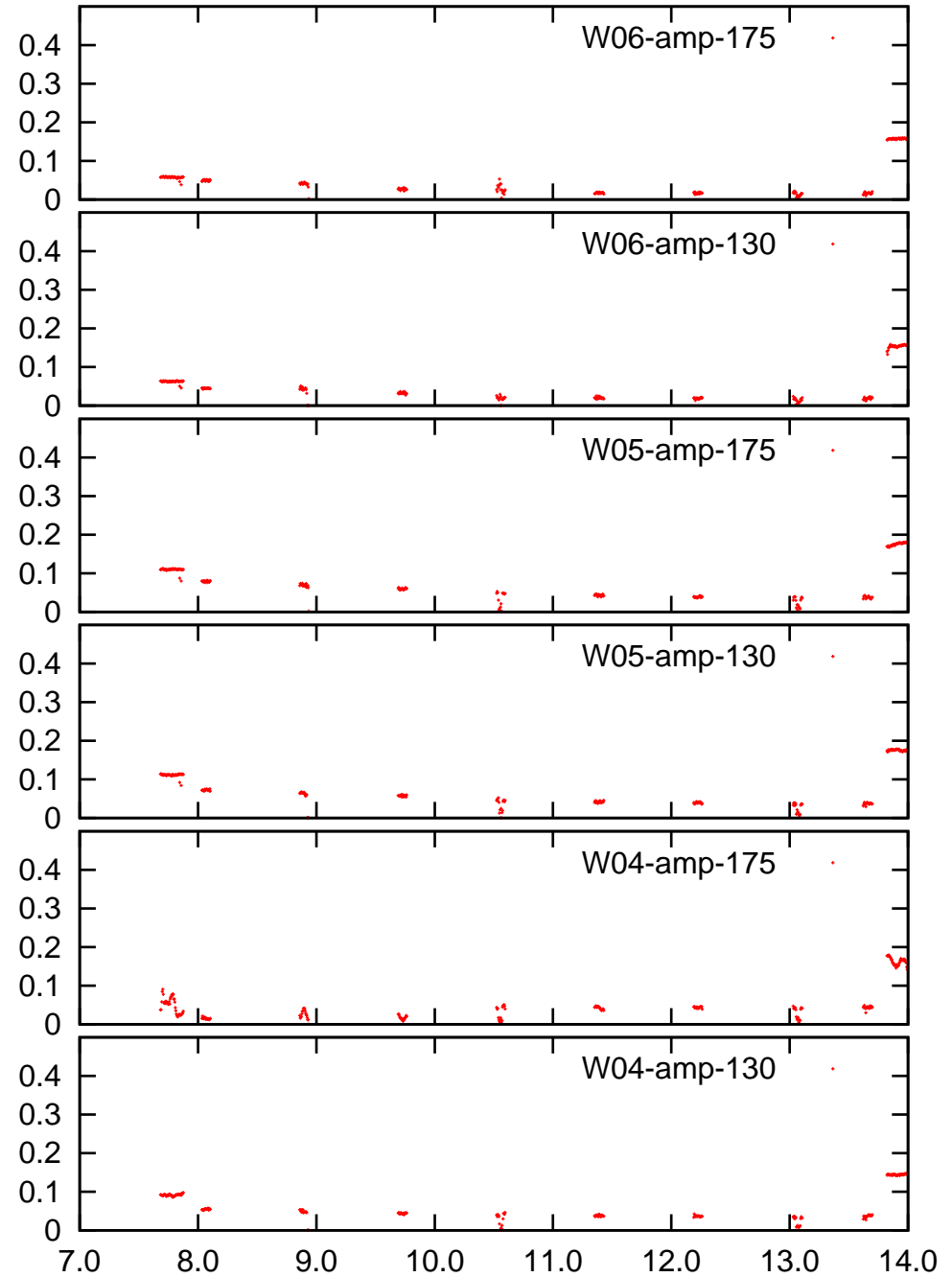
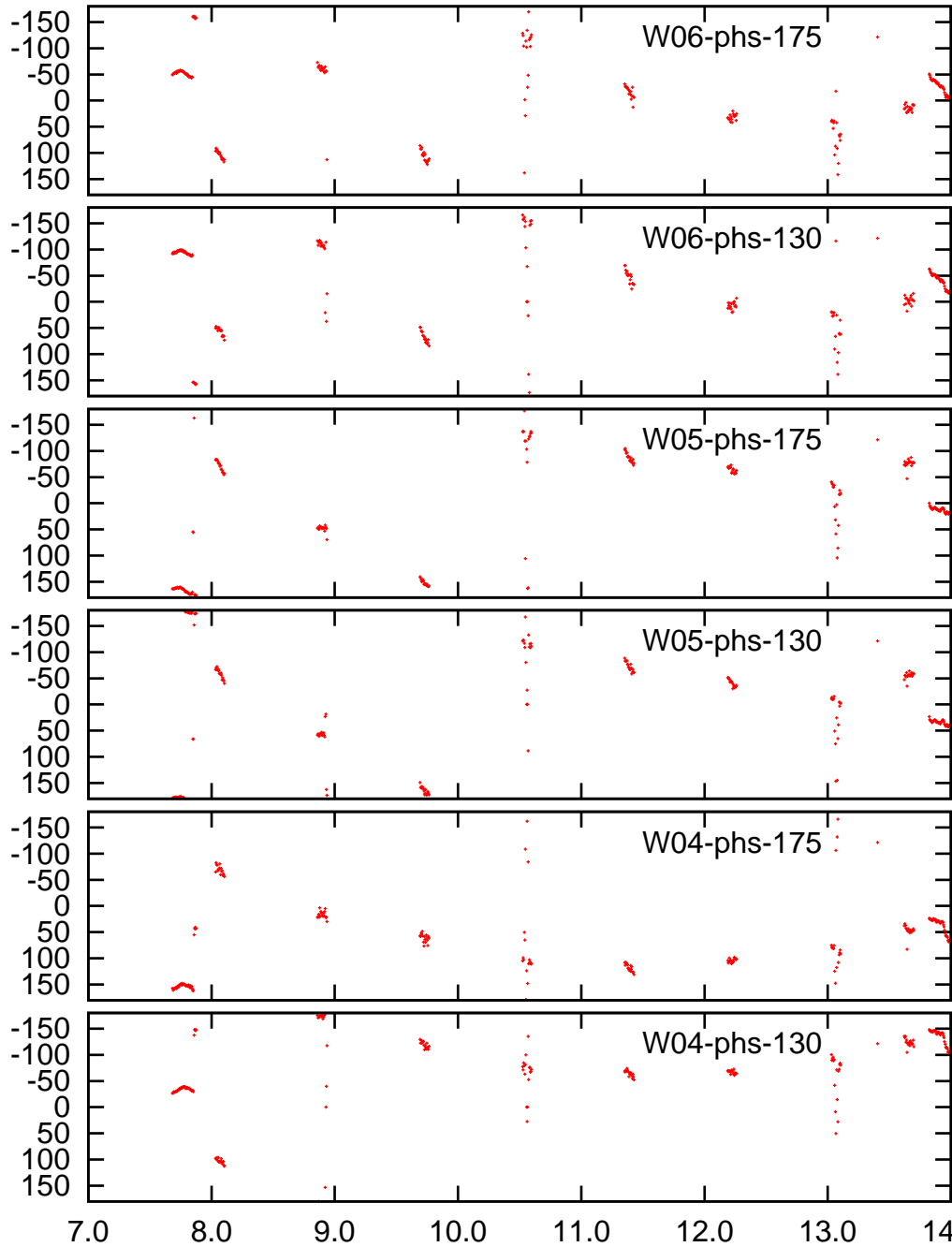
Time (IST)

/gsbifrddata1/05jan/33_008_05jan2018.lta

Phase

(Ref: W02 Ch: 100)

Amplitude



Time (IST)

Page # 10

Time (IST)