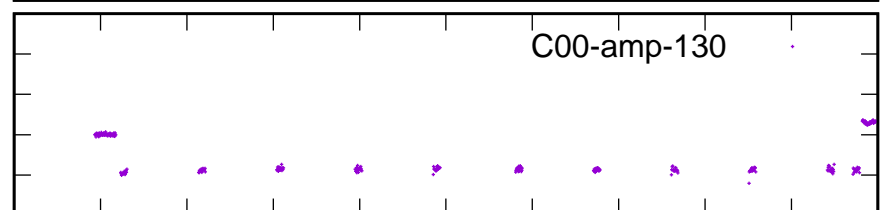
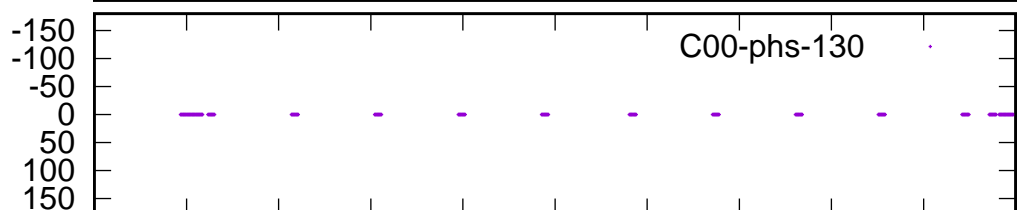
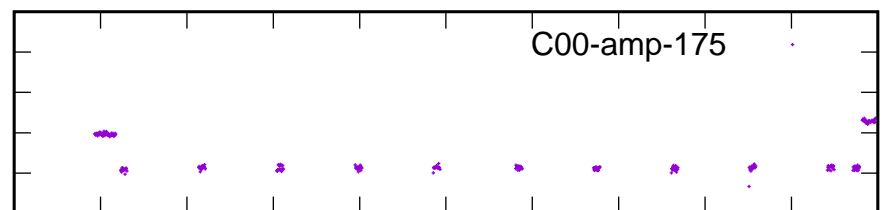
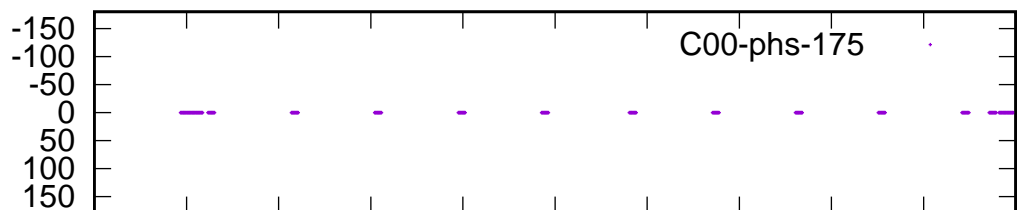
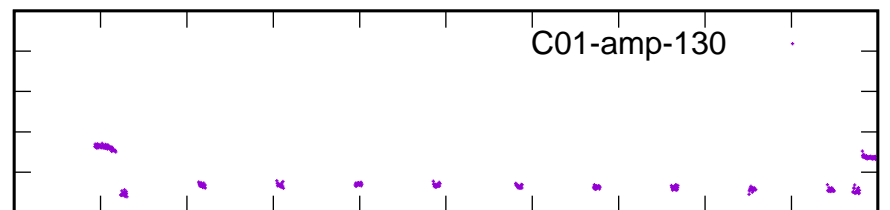
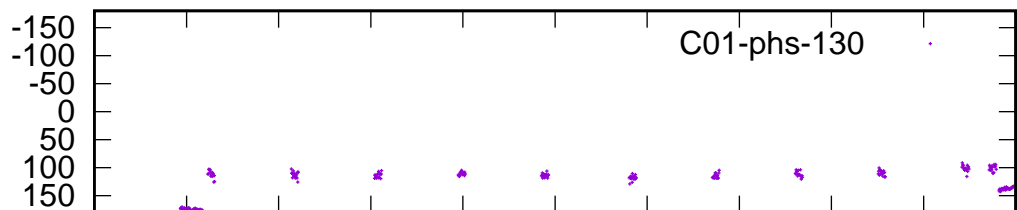
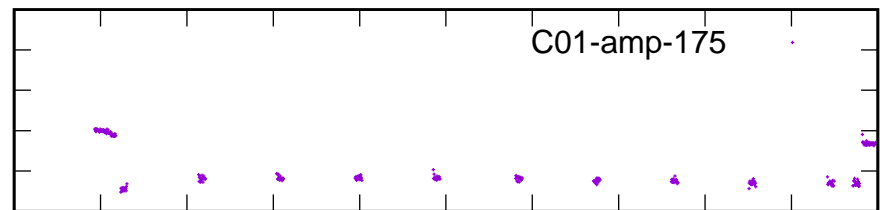
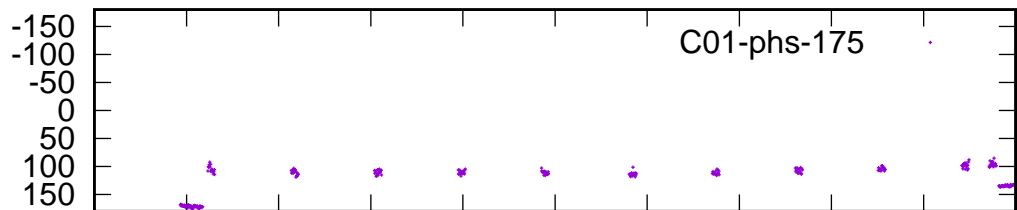
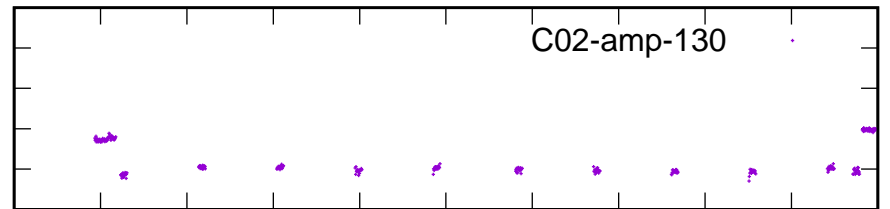
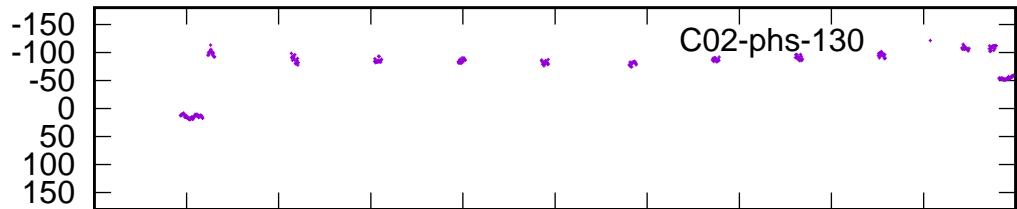
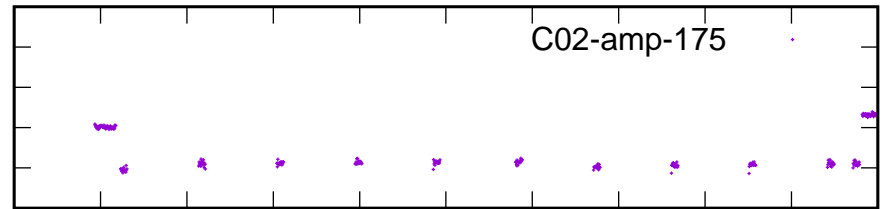
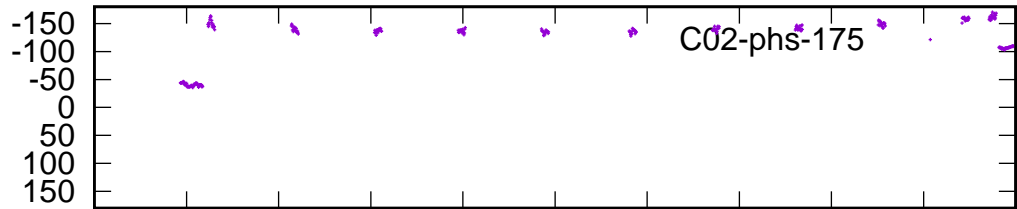


/gsbifrrdata1/06dec/37₁16₀6dec2019_gsb.lta

Phase

(Ref: Ch: 150)

Amplitude



19.0 20.0 21.0 22.0 23.0 24.0 25.0 26.0 27.0 28.0 29.0

Time (IST)

Page # 1

19.0 20.0 21.0 22.0 23.0 24.0 25.0 26.0 27.0 28.0 29.0

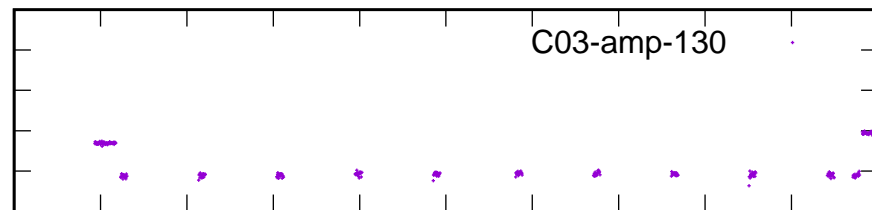
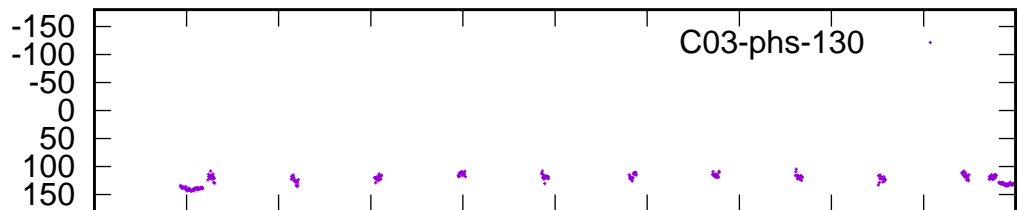
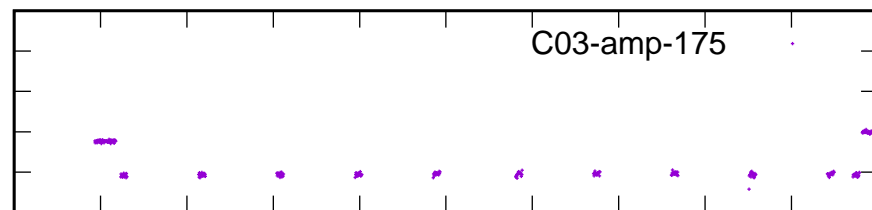
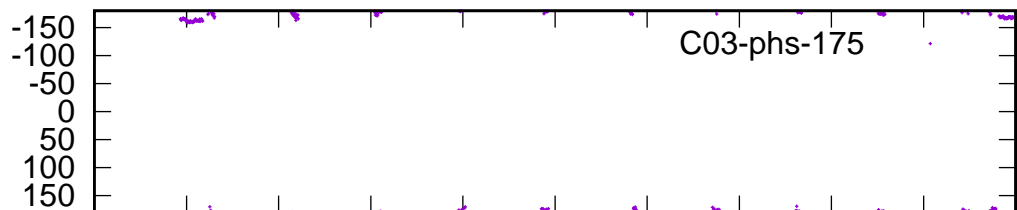
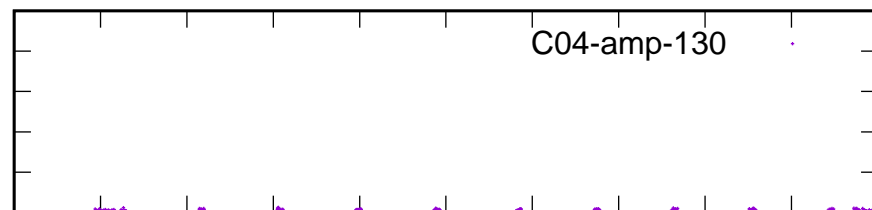
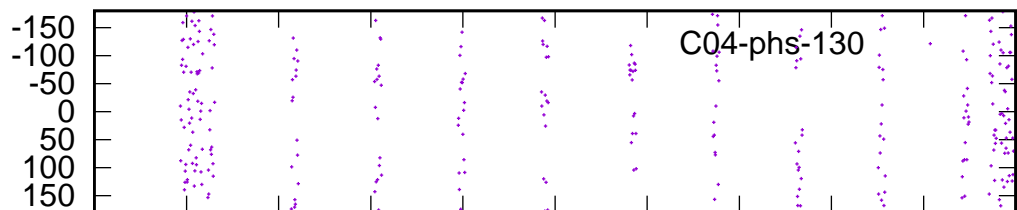
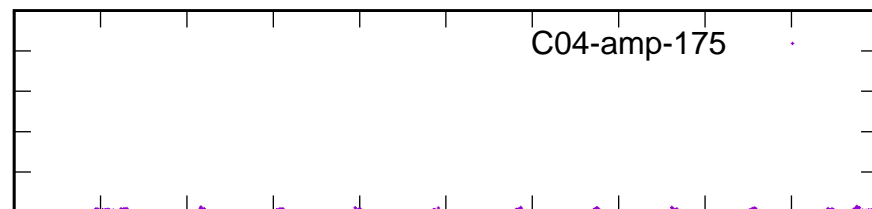
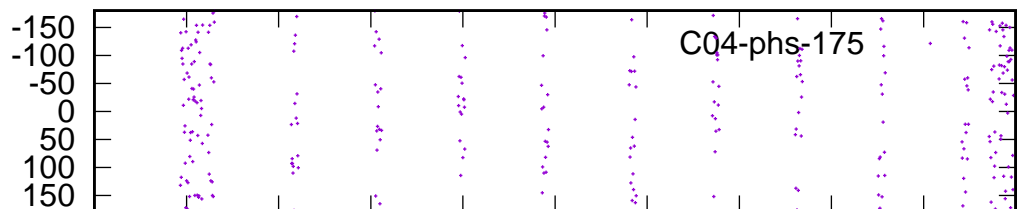
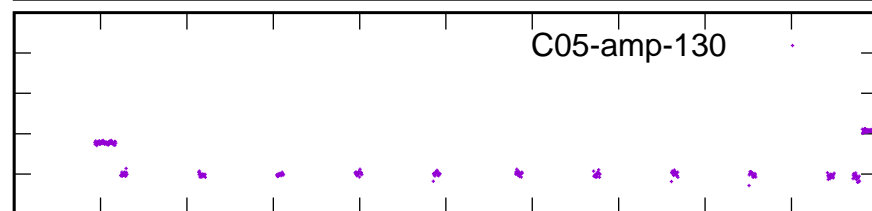
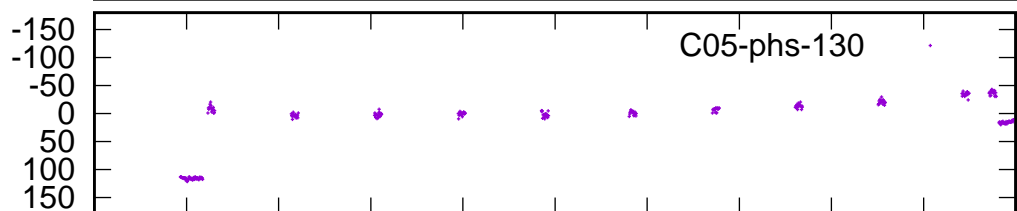
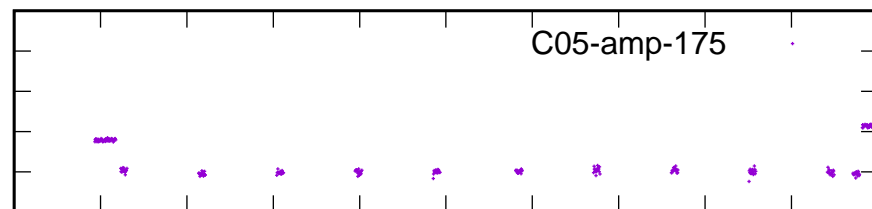
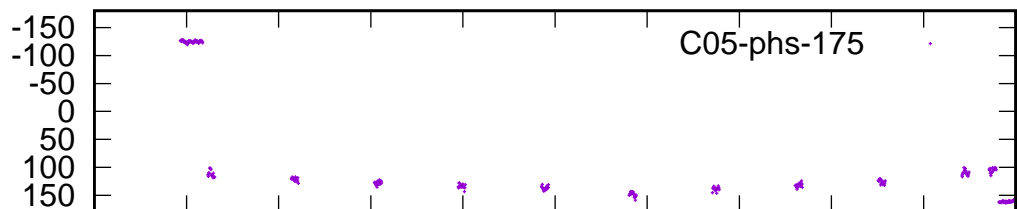
Time (IST)

/gsbifldata1/06dec/37_16_06dec2019_gsb.lta

Phase

(Ref: Ch: 150)

Amplitude



19.0 20.0 21.0 22.0 23.0 24.0 25.0 26.0 27.0 28.0 29.0

Time (IST)

Page # 2

19.0 20.0 21.0 22.0 23.0 24.0 25.0 26.0 27.0 28.0 29.0

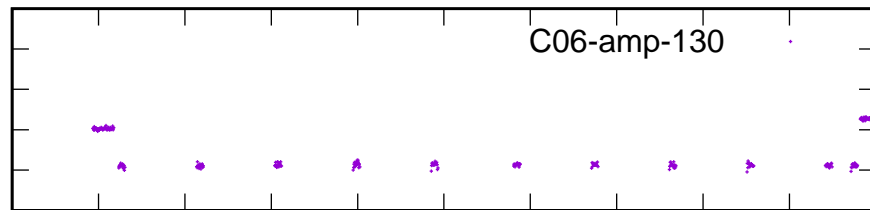
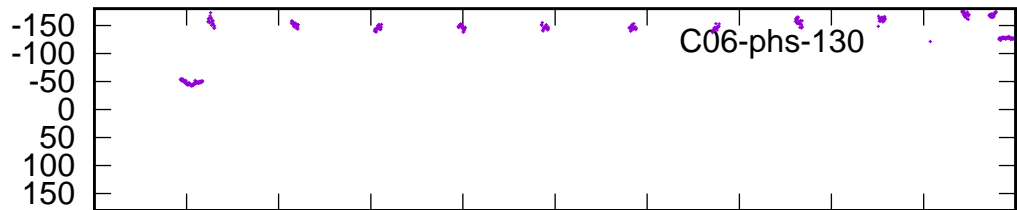
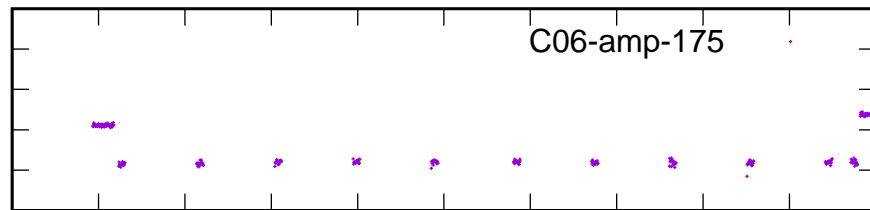
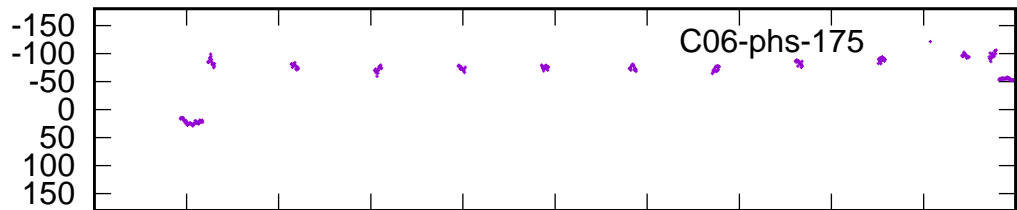
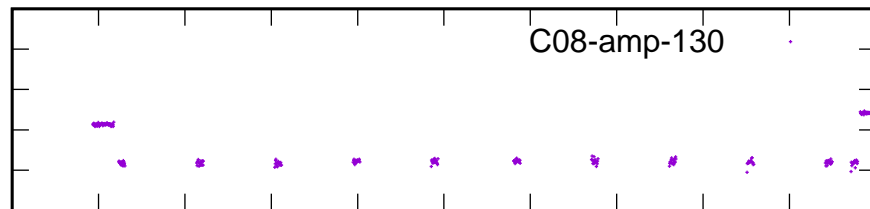
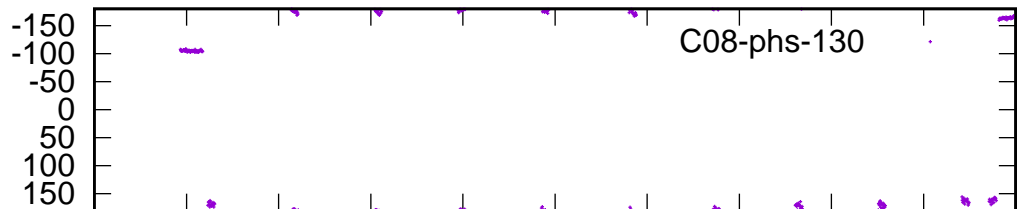
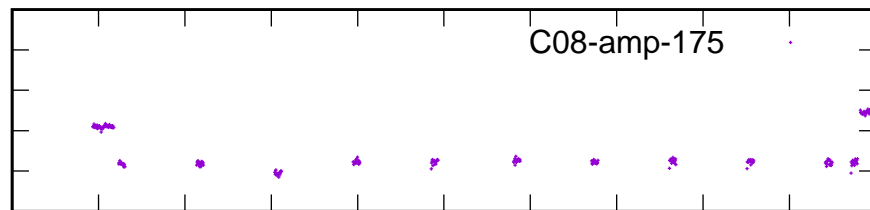
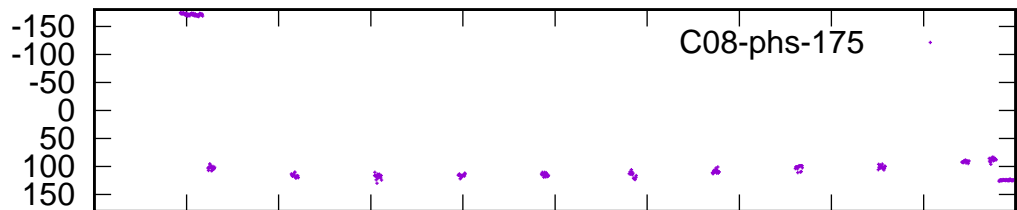
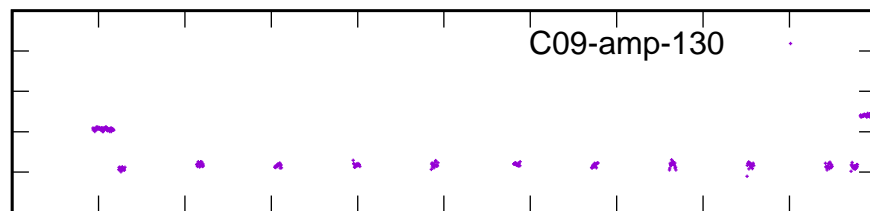
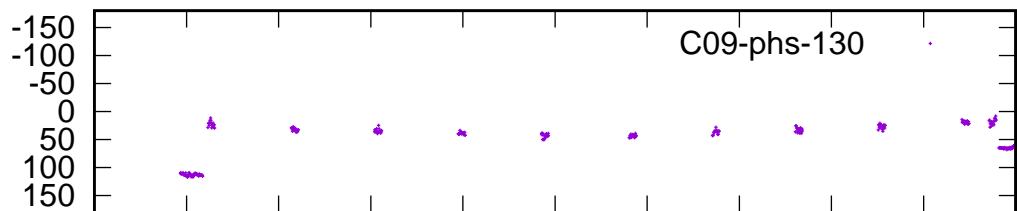
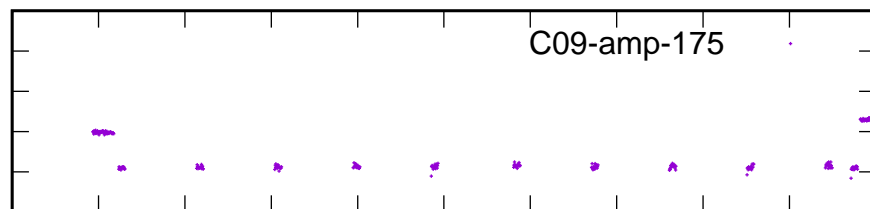
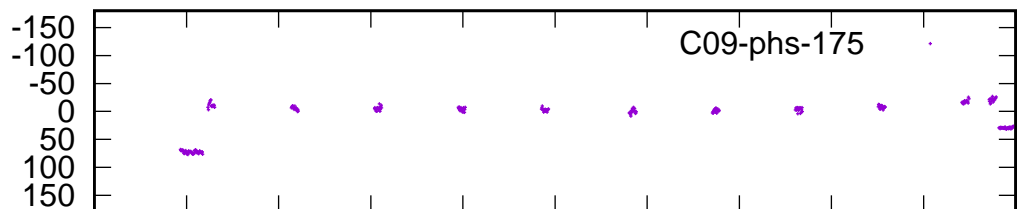
Time (IST)

/gsbifldata1/06dec/37_16_06dec2019_gsb.lta

Phase

(Ref: Ch: 150)

Amplitude



19.0 20.0 21.0 22.0 23.0 24.0 25.0 26.0 27.0 28.0 29.0

Time (IST)

Page # 3

19.0 20.0 21.0 22.0 23.0 24.0 25.0 26.0 27.0 28.0 29.0

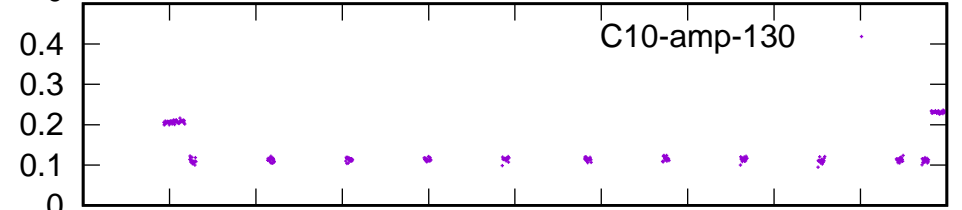
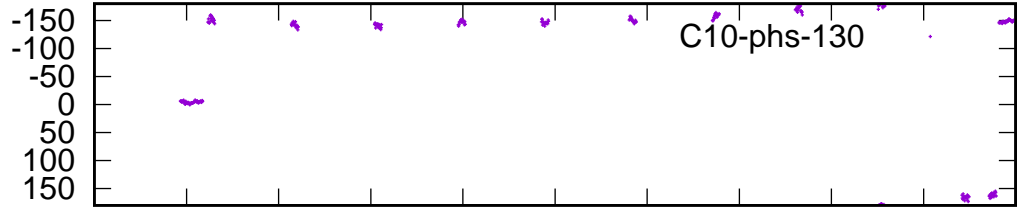
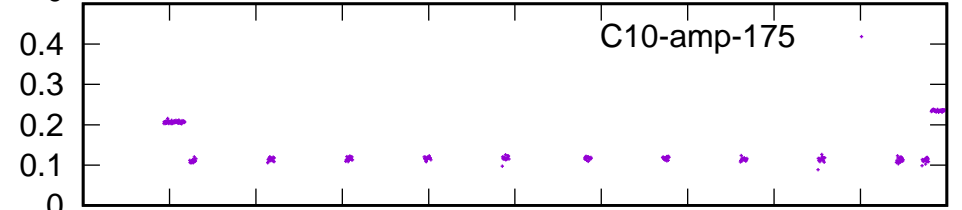
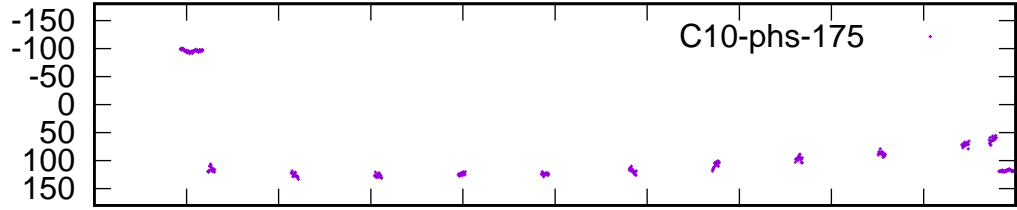
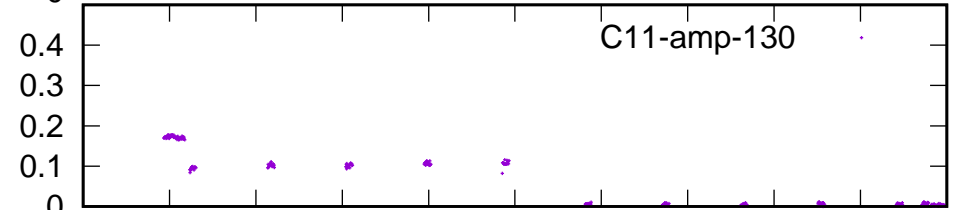
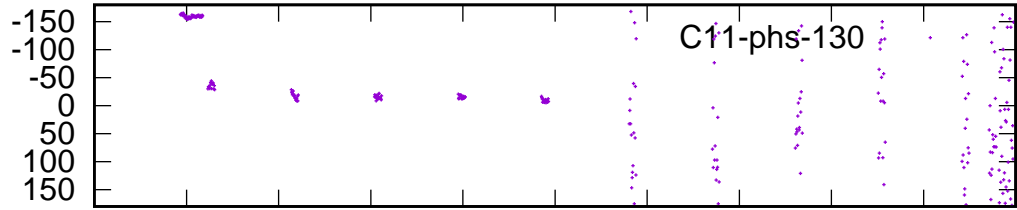
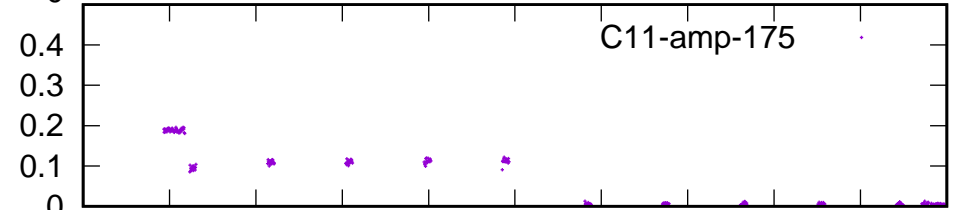
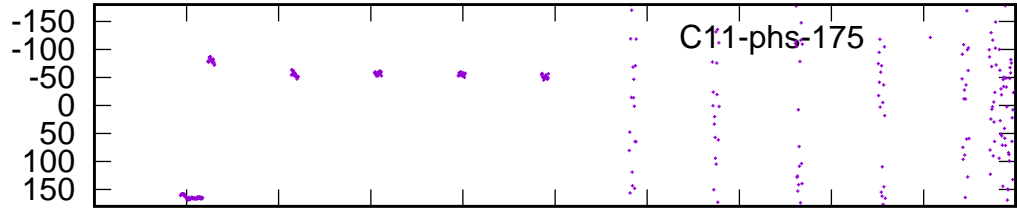
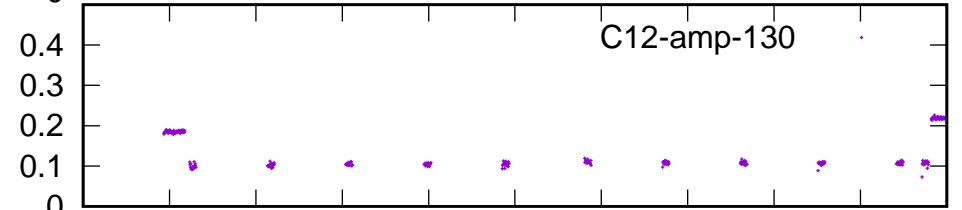
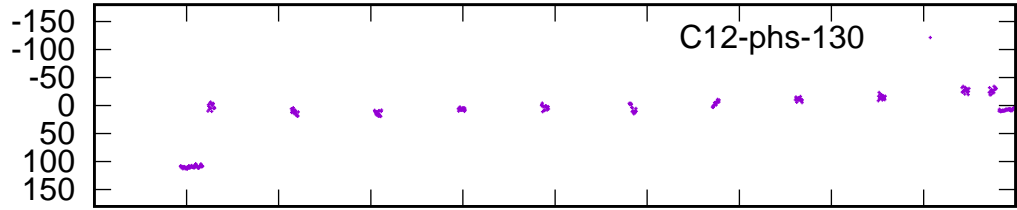
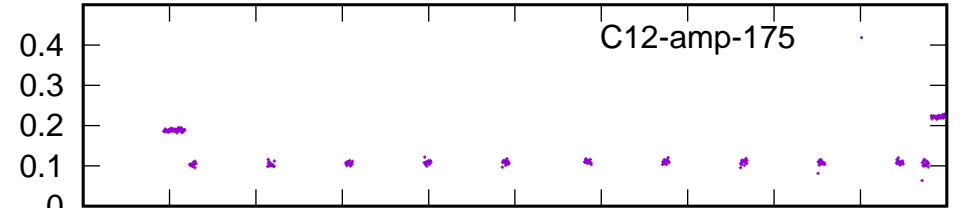
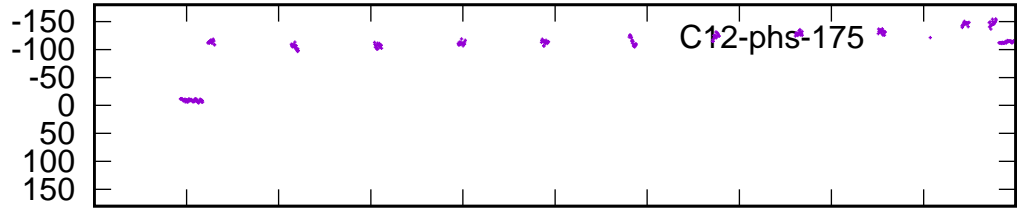
Time (IST)

/gsbifldata1/06dec/37_16_06dec2019_gsb.lta

Phase

(Ref: Ch: 150)

Amplitude



19.0 20.0 21.0 22.0 23.0 24.0 25.0 26.0 27.0 28.0 29.0

19.0 20.0 21.0 22.0 23.0 24.0 25.0 26.0 27.0 28.0 29.0

Time (IST)

Page # 4

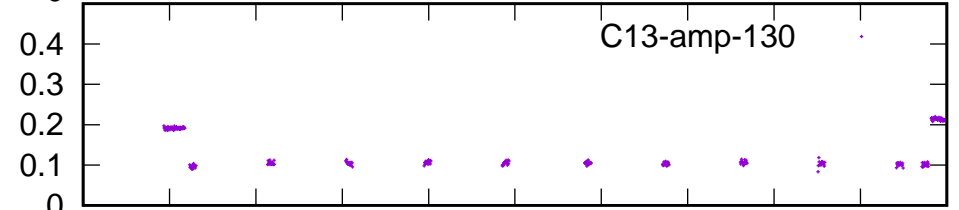
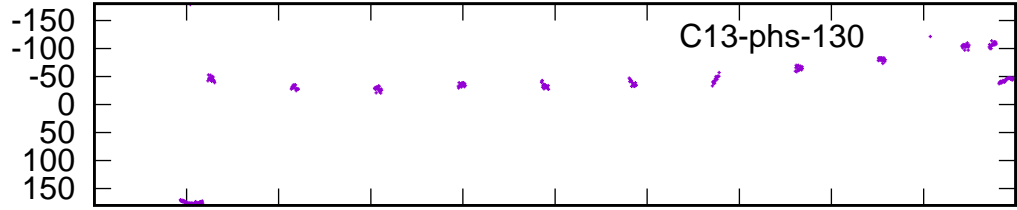
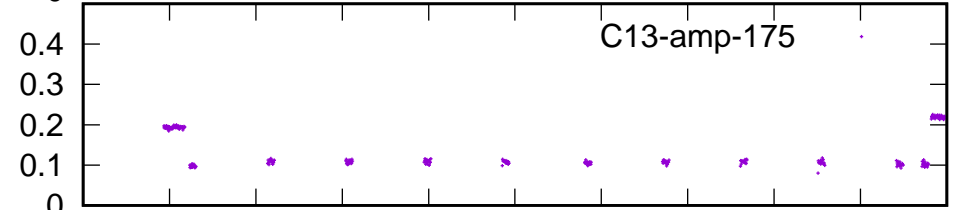
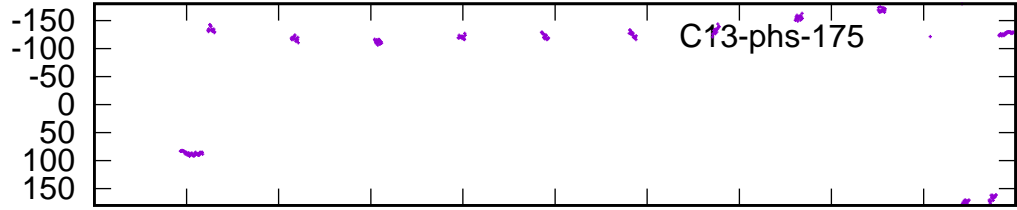
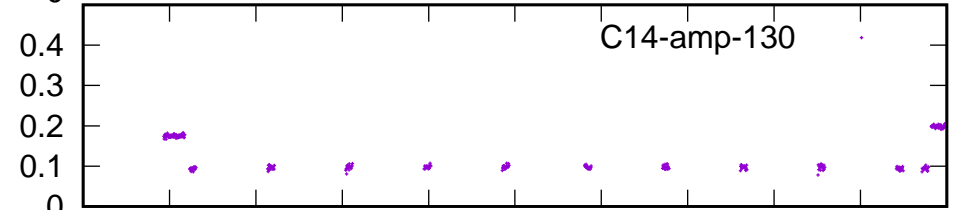
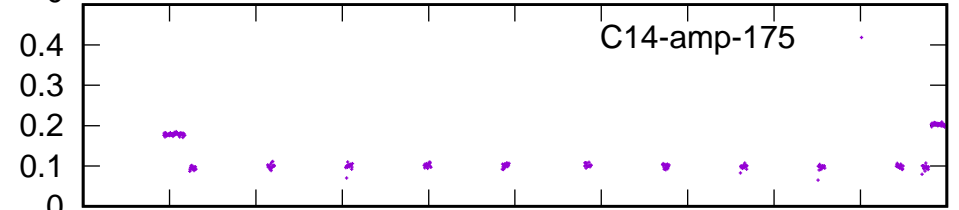
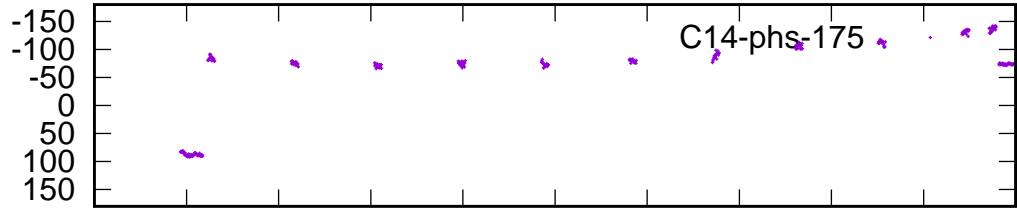
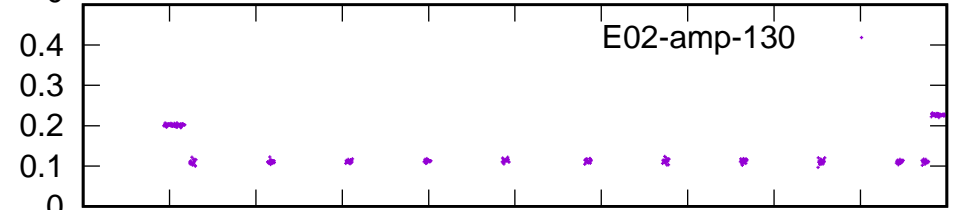
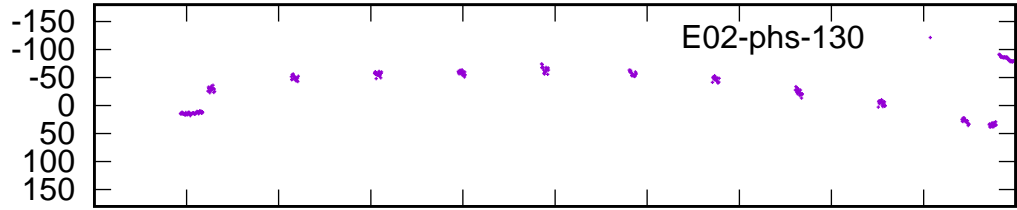
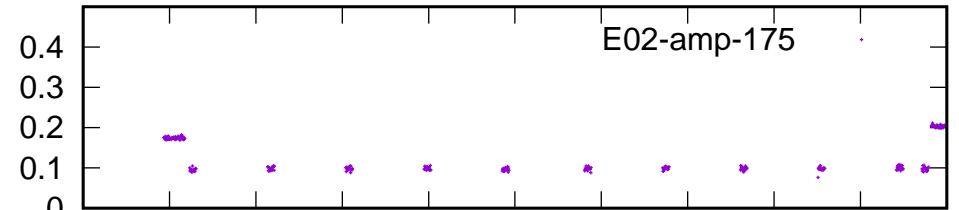
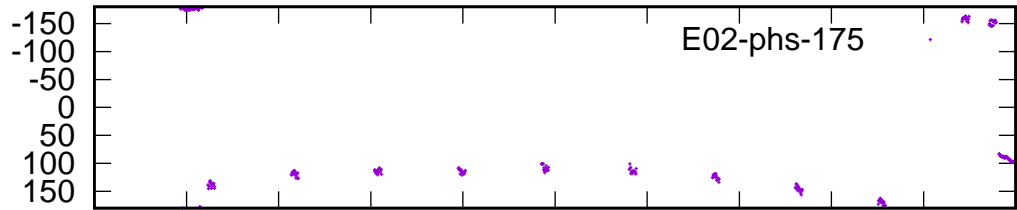
Time (IST)

/gsbifrrdata1/06dec/37₁16₀6dec2019_gsb.lta

Phase

(Ref: Ch: 150)

Amplitude



19.0 20.0 21.0 22.0 23.0 24.0 25.0 26.0 27.0 28.0 29.0

Time (IST)

Page # 5

19.0 20.0 21.0 22.0 23.0 24.0 25.0 26.0 27.0 28.0 29.0

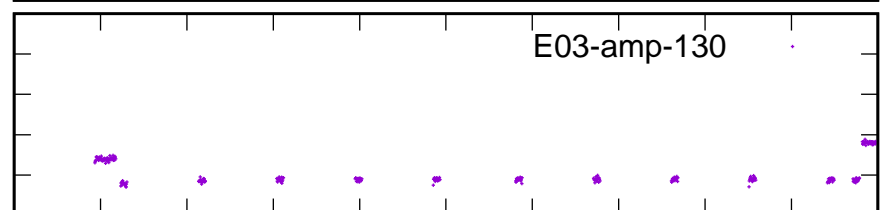
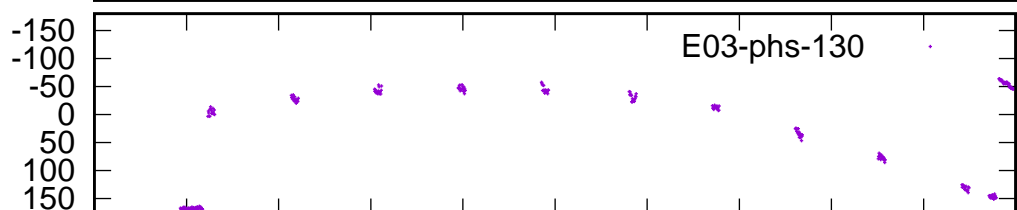
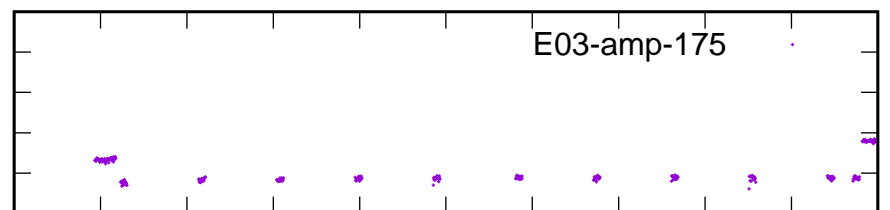
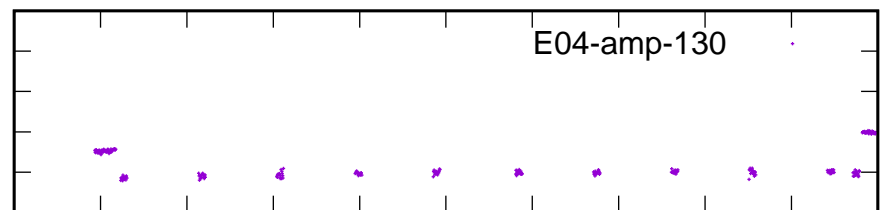
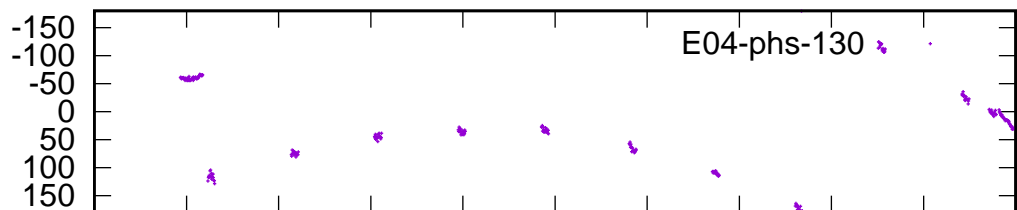
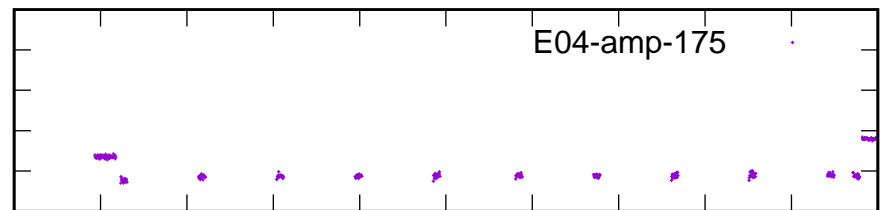
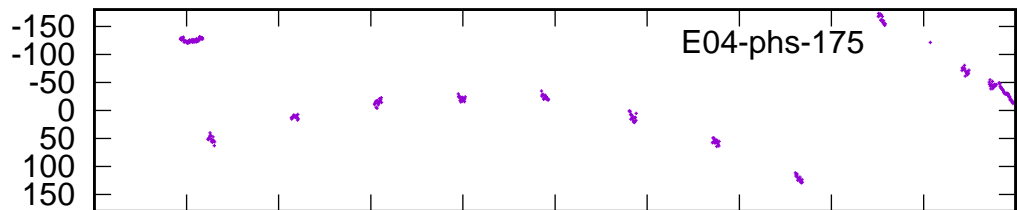
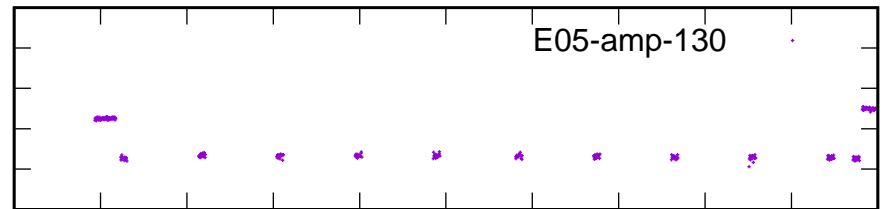
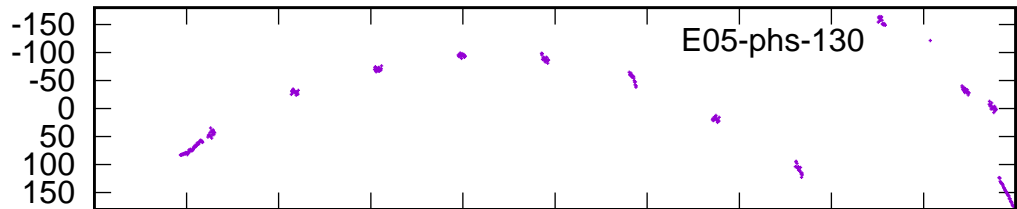
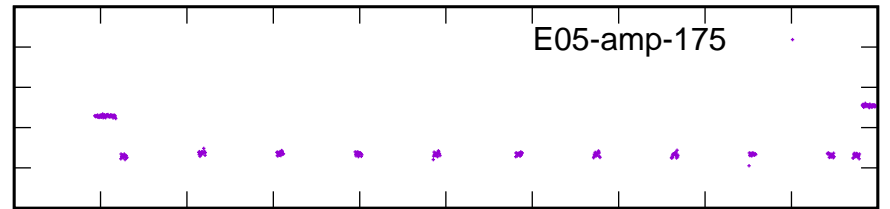
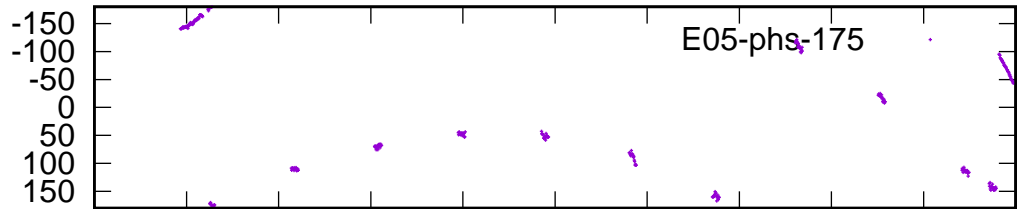
Time (IST)

/gsbifldata1/06dec/37_16_06dec2019_gsb.lta

Phase

(Ref: Ch: 150)

Amplitude



19.0 20.0 21.0 22.0 23.0 24.0 25.0 26.0 27.0 28.0 29.0

Time (IST)

Page # 6

19.0 20.0 21.0 22.0 23.0 24.0 25.0 26.0 27.0 28.0 29.0

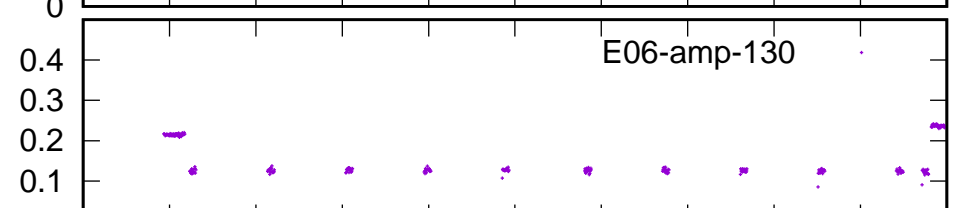
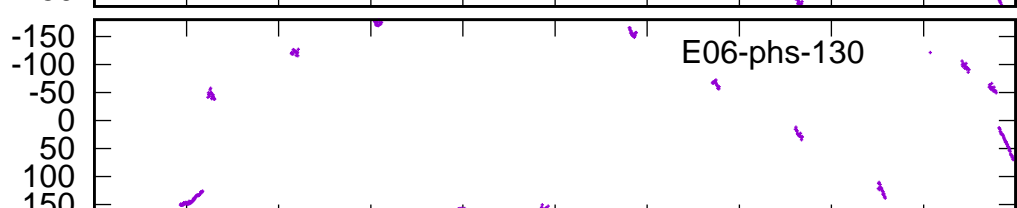
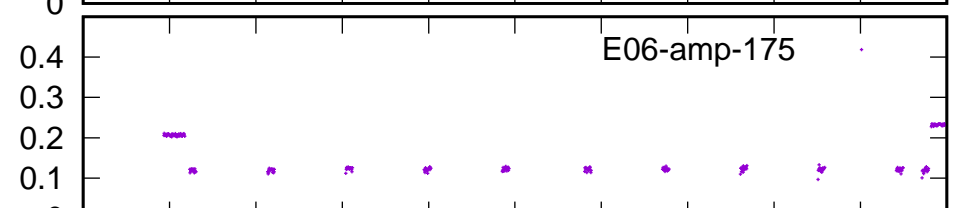
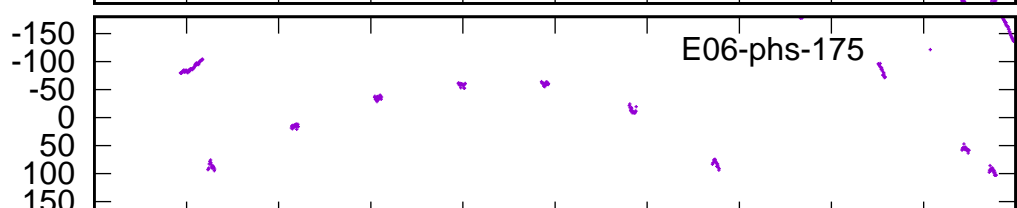
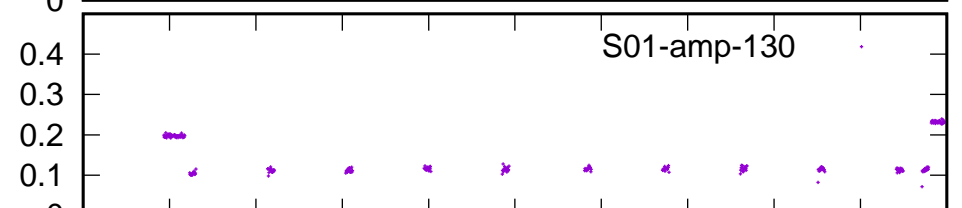
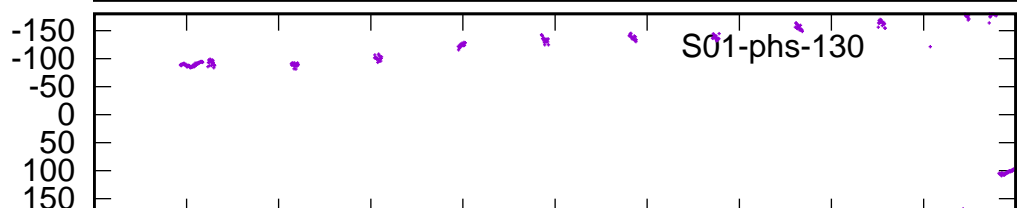
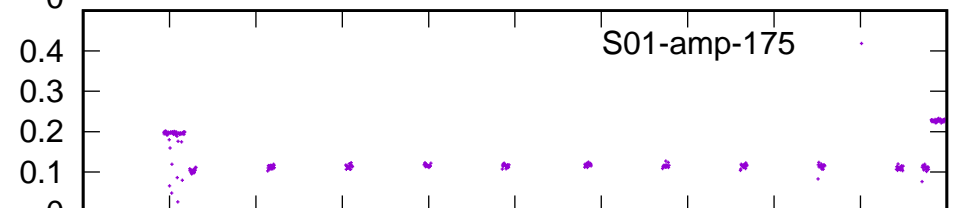
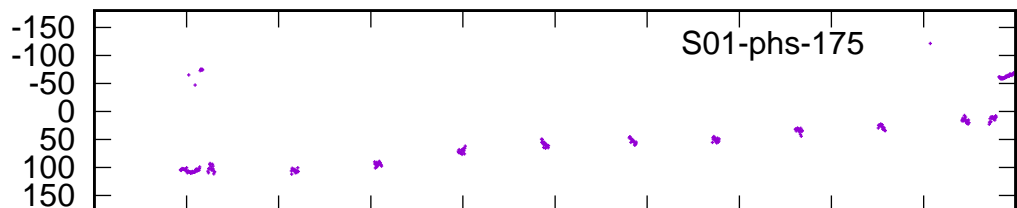
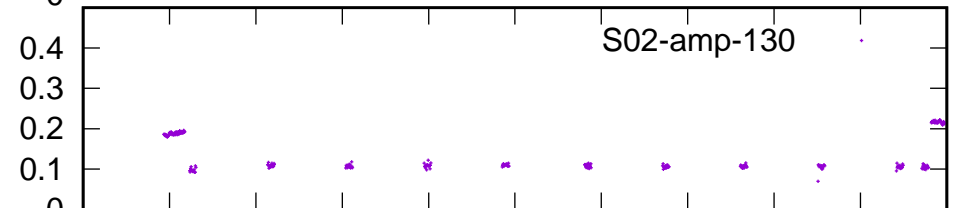
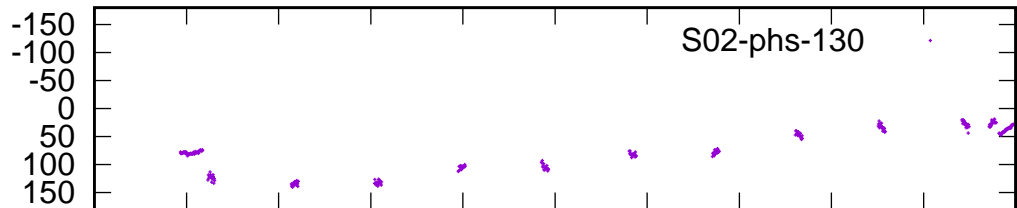
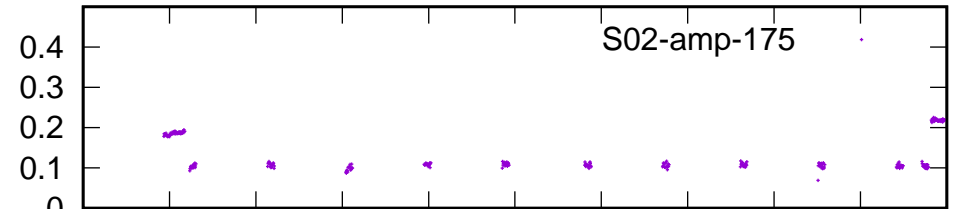
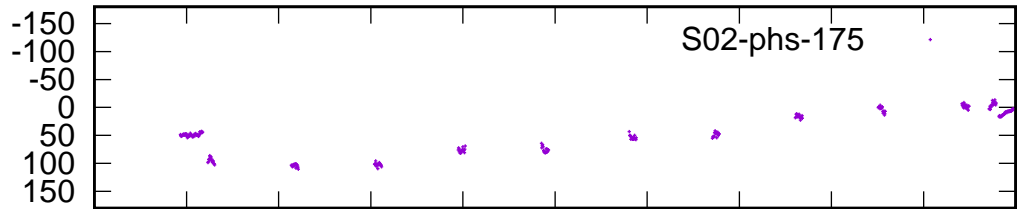
Time (IST)

/gsbifldata1/06dec/37_16_06dec2019_gsb.lta

Phase

(Ref: Ch: 150)

Amplitude



19.0 20.0 21.0 22.0 23.0 24.0 25.0 26.0 27.0 28.0 29.0

Time (IST)

Page # 7

19.0 20.0 21.0 22.0 23.0 24.0 25.0 26.0 27.0 28.0 29.0

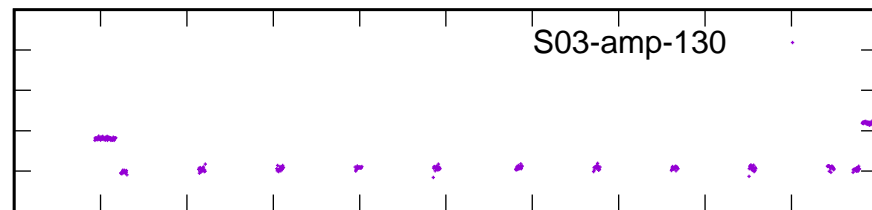
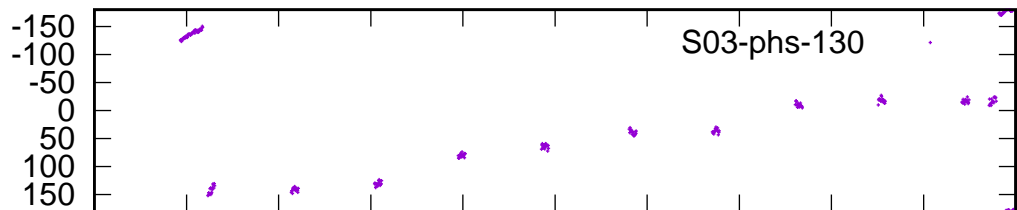
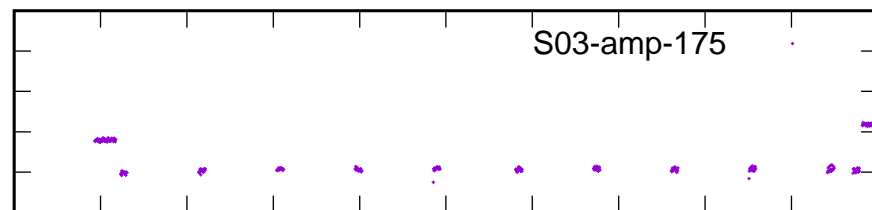
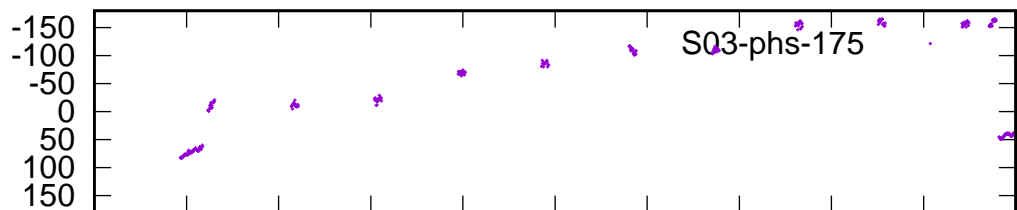
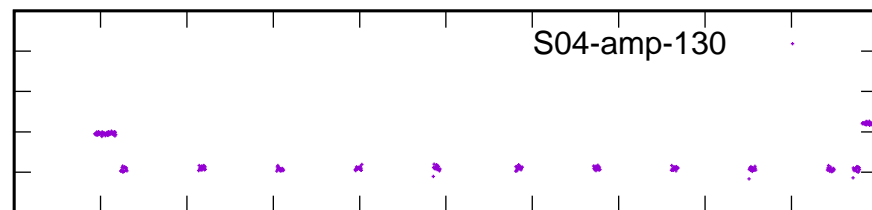
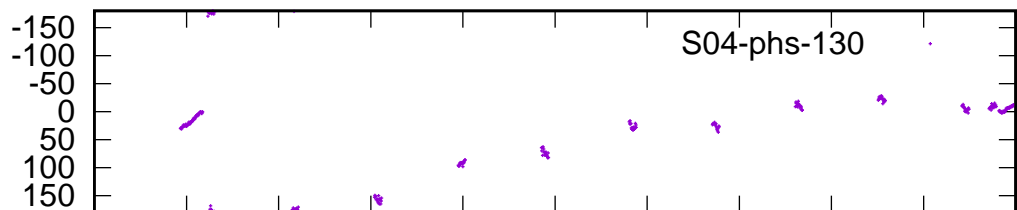
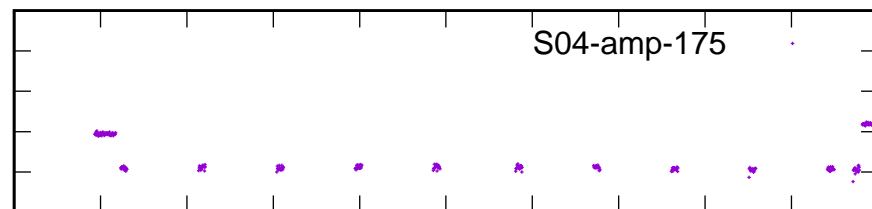
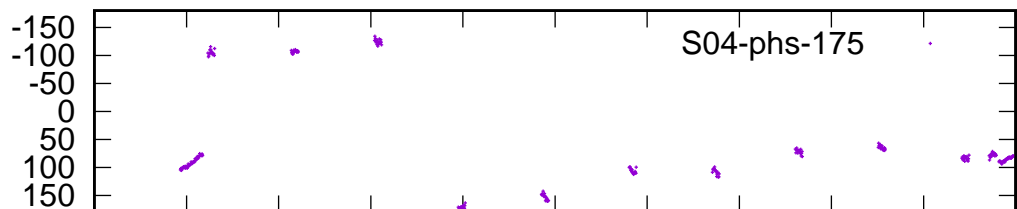
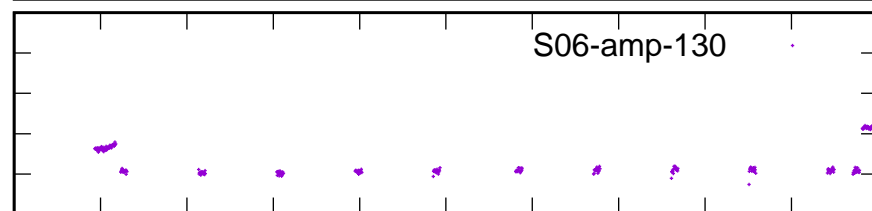
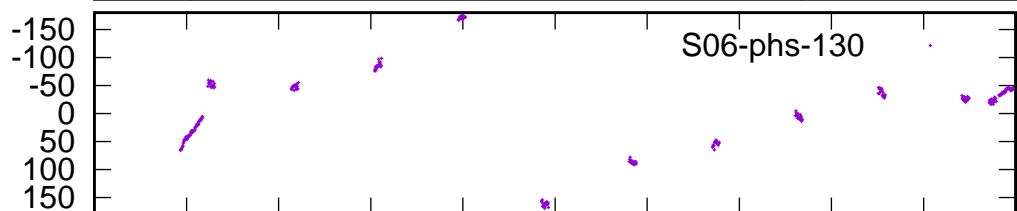
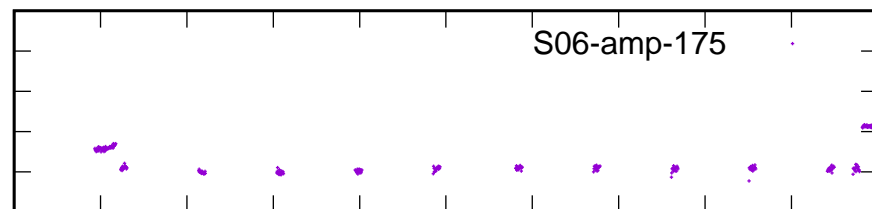
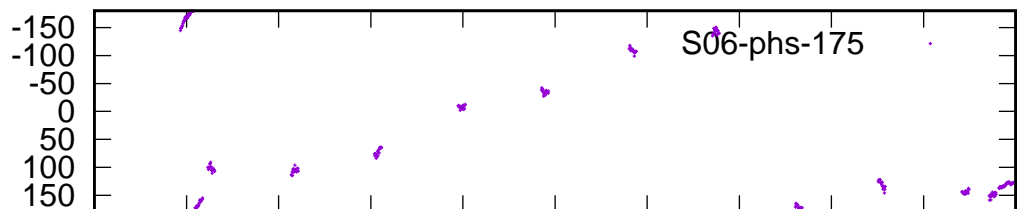
Time (IST)

/gsbifldata1/06dec/37_16_06dec2019_gsb.lta

Phase

(Ref: Ch: 150)

Amplitude



19.0 20.0 21.0 22.0 23.0 24.0 25.0 26.0 27.0 28.0 29.0

Time (IST)

Page # 8

19.0 20.0 21.0 22.0 23.0 24.0 25.0 26.0 27.0 28.0 29.0

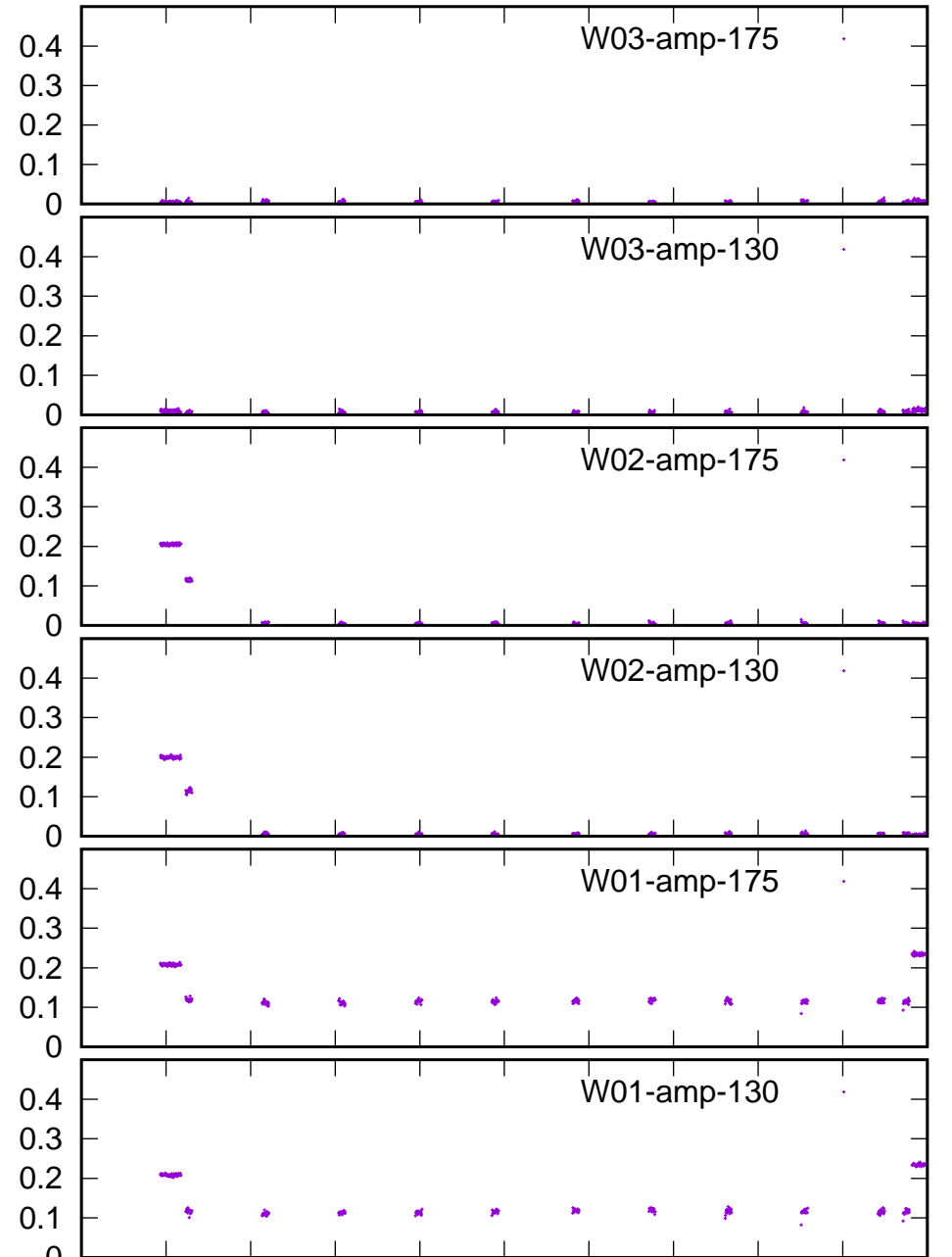
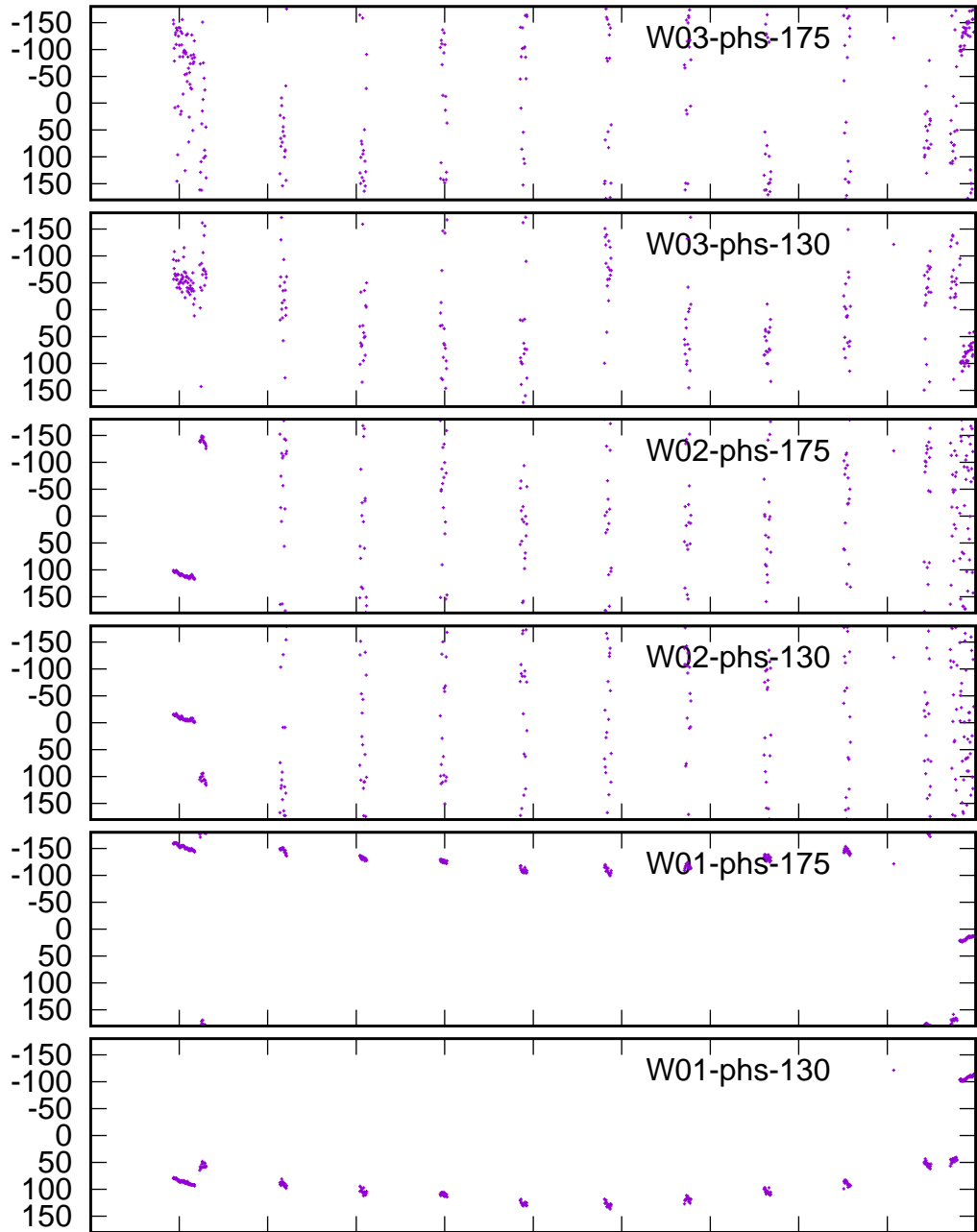
Time (IST)

/gsbifldata1/06dec/37_16_06dec2019_gsb.lta

Phase

(Ref: Ch: 150)

Amplitude



19.0 20.0 21.0 22.0 23.0 24.0 25.0 26.0 27.0 28.0 29.0

19.0 20.0 21.0 22.0 23.0 24.0 25.0 26.0 27.0 28.0 29.0

Time (IST)

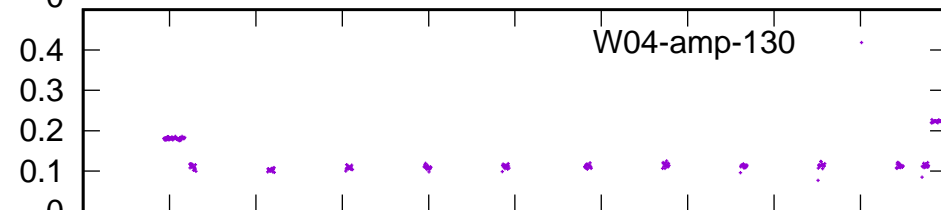
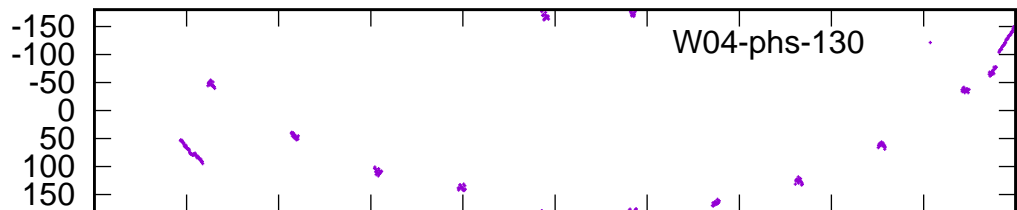
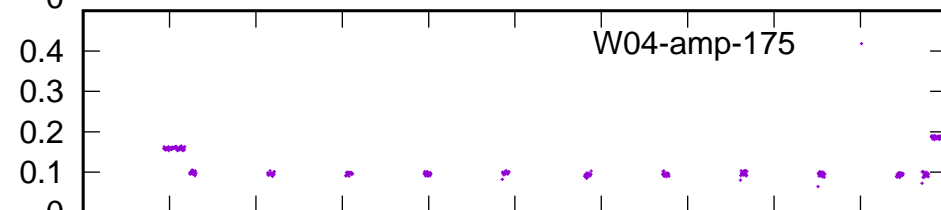
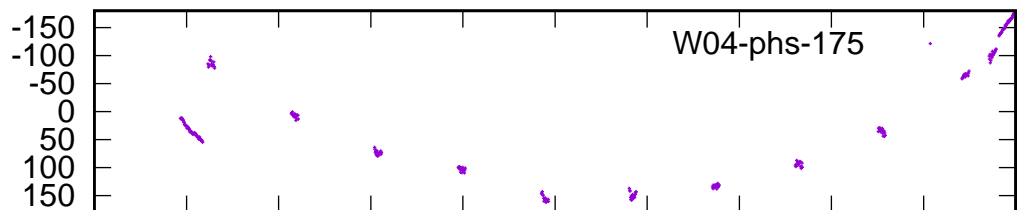
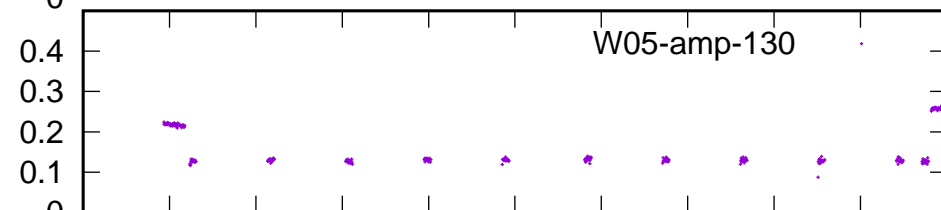
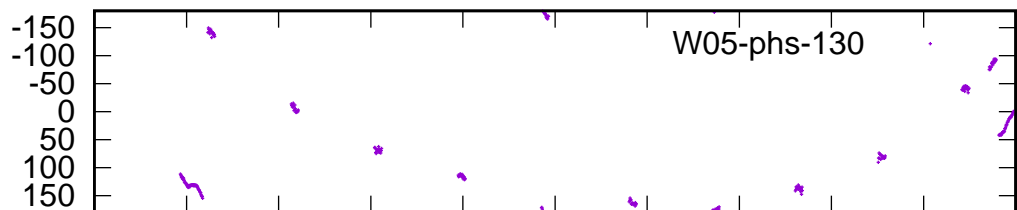
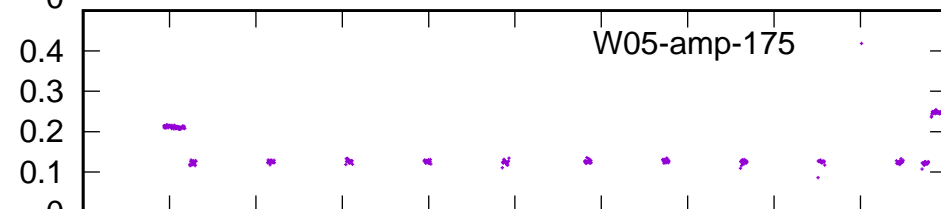
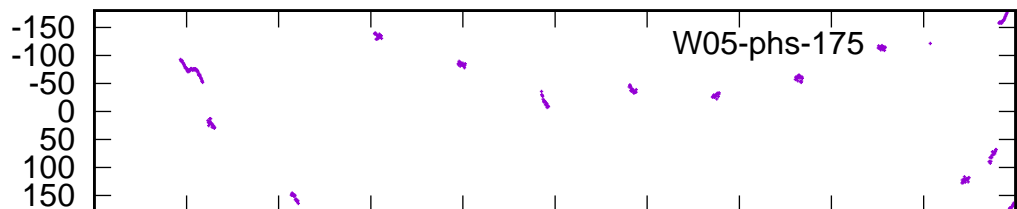
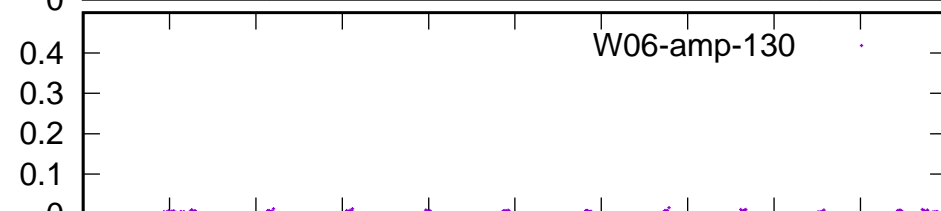
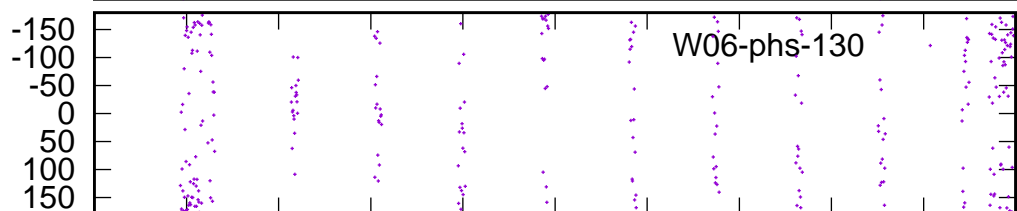
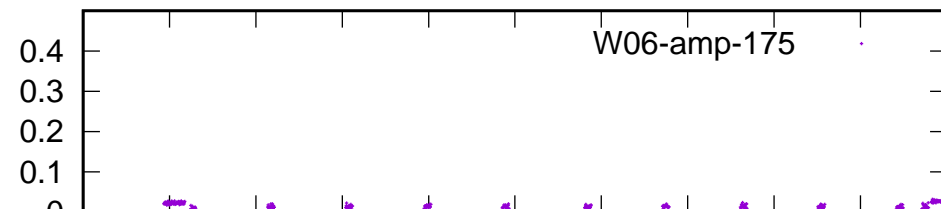
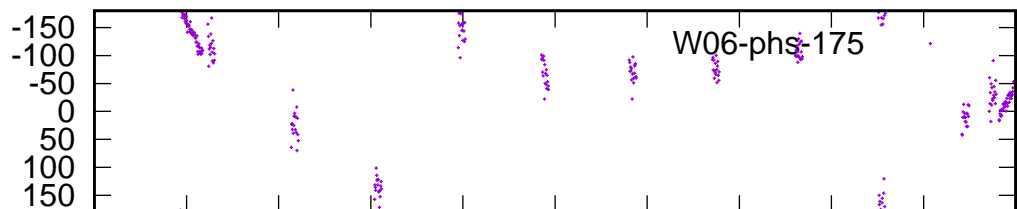
Page # 9

Time (IST)

Phase

(Ref: Ch: 150)

Amplitude



19.0 20.0 21.0 22.0 23.0 24.0 25.0 26.0 27.0 28.0 29.0

Time (IST)

Page # 10

19.0 20.0 21.0 22.0 23.0 24.0 25.0 26.0 27.0 28.0 29.0

Time (IST)