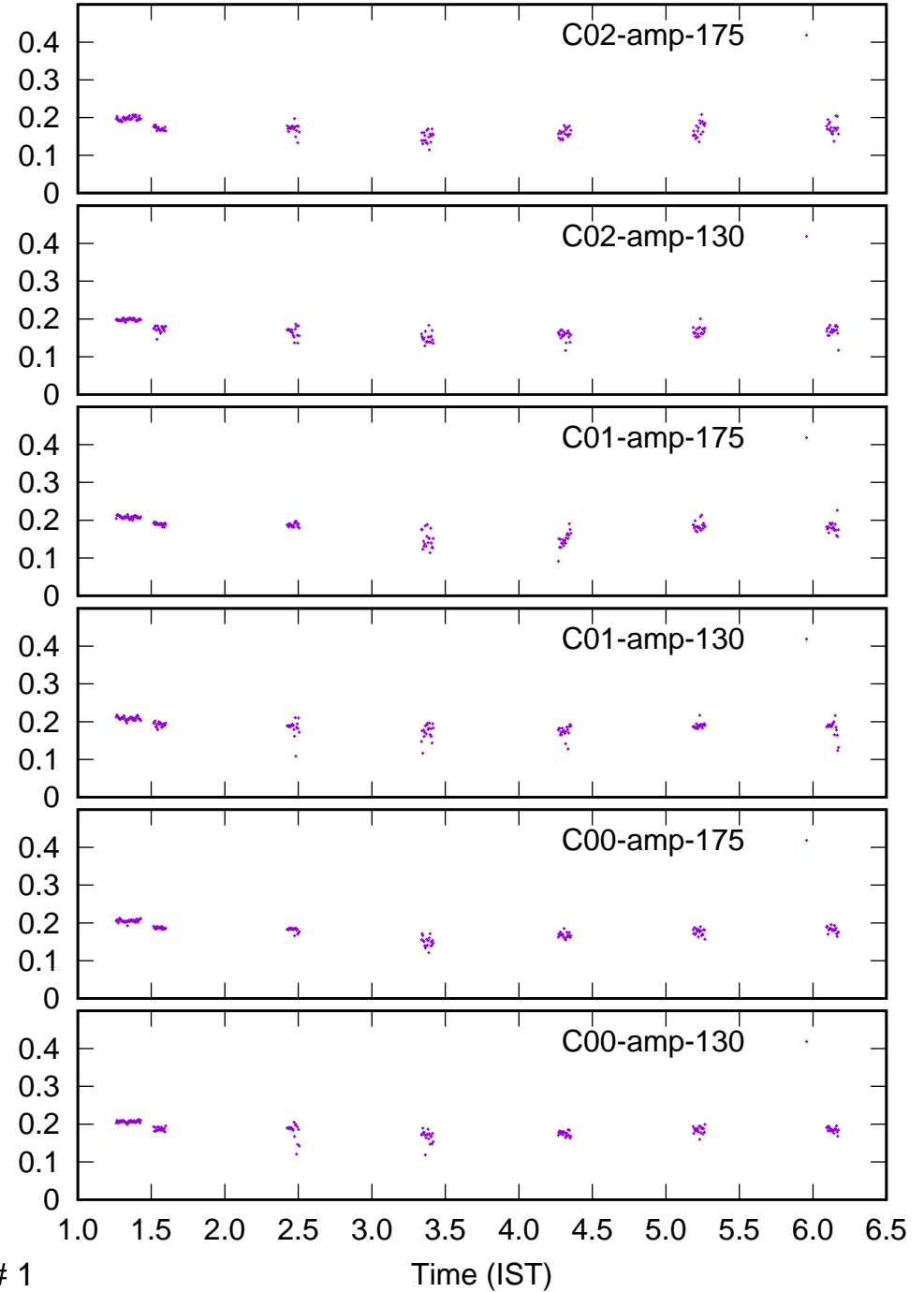
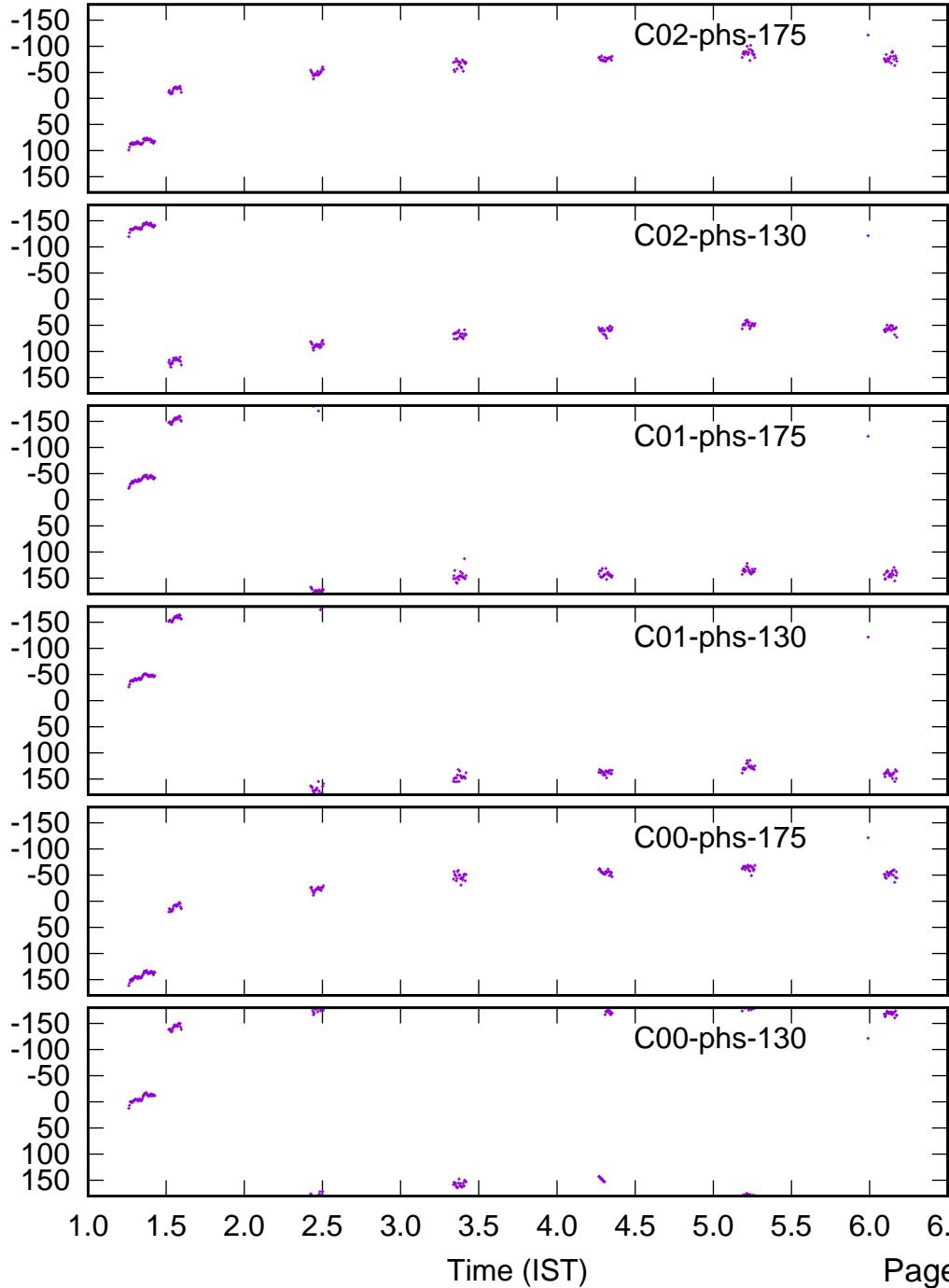


/gsbifrddata1/08jul/36_021_08jul2019_gsb.lta

Phase

(Ref: W02 Ch: 100)

Amplitude

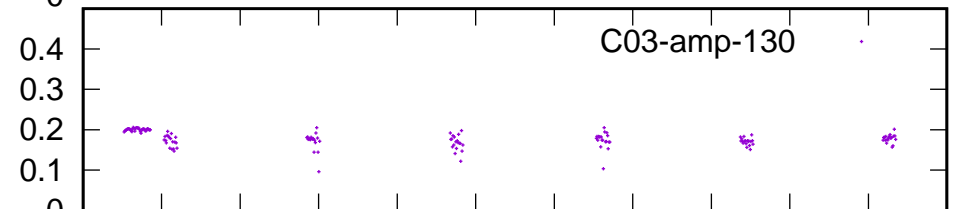
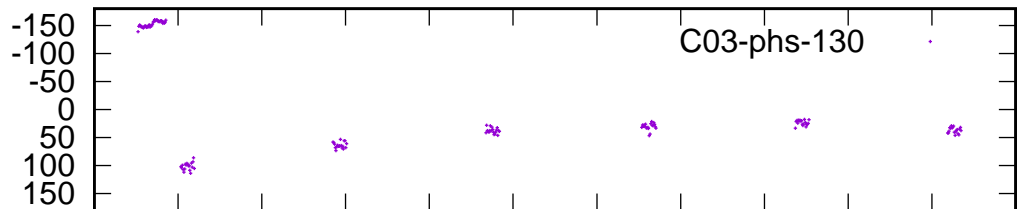
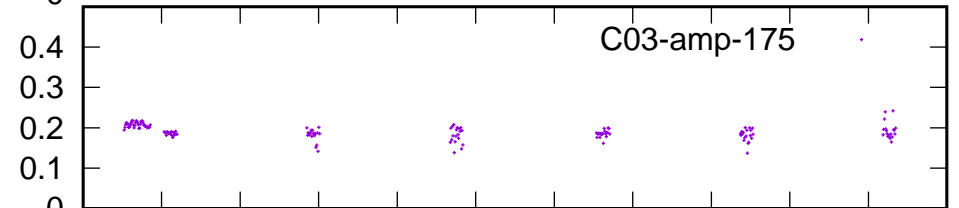
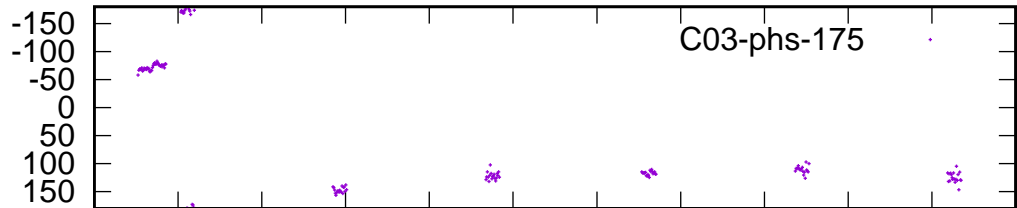
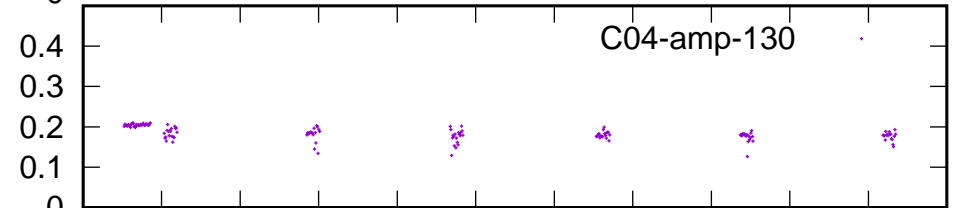
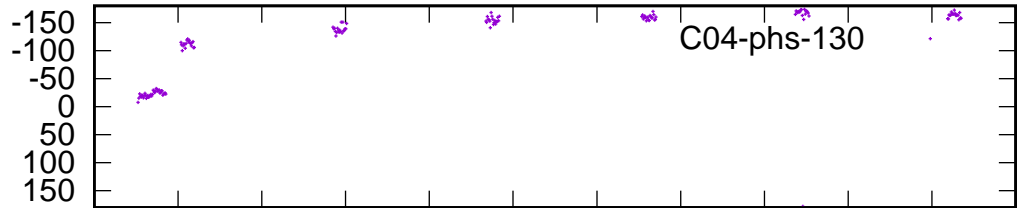
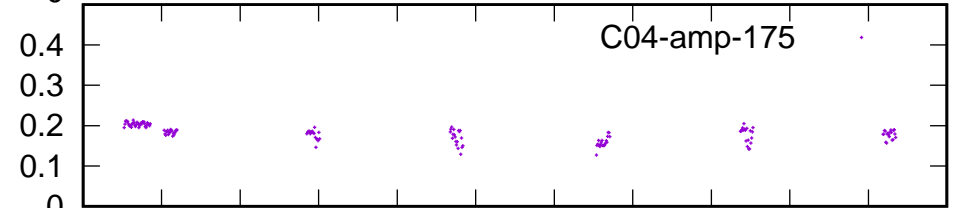
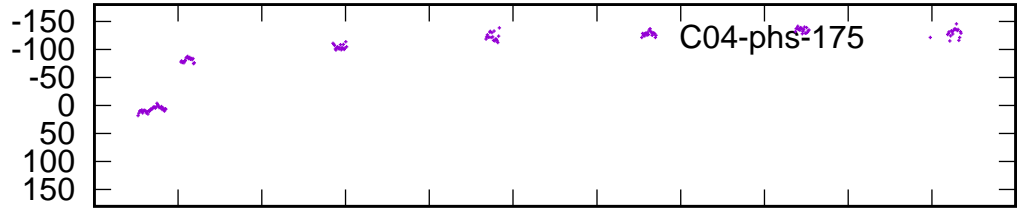
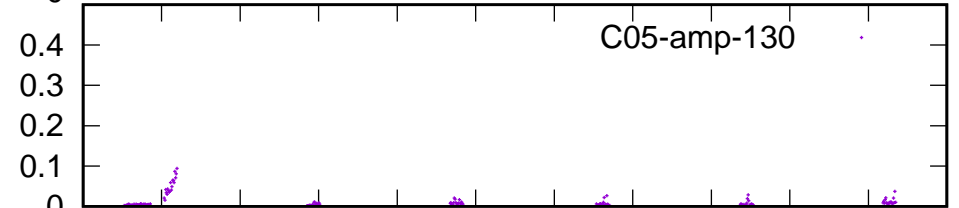
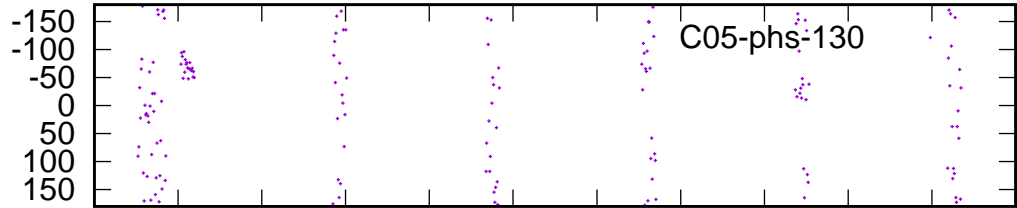
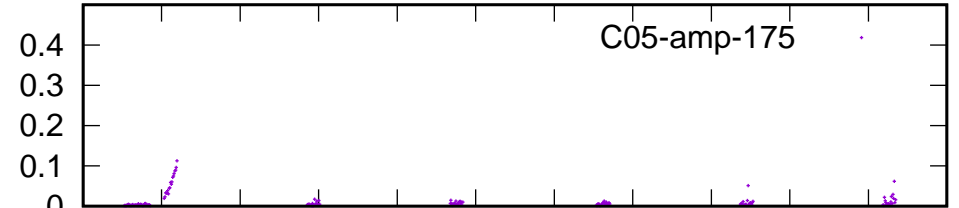
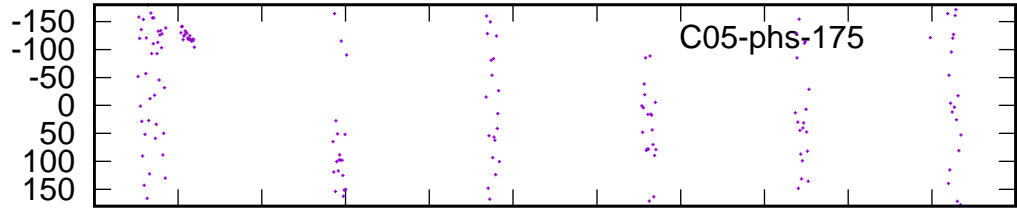


/gsbifrddata1/08jul/36_021_08jul2019_gsb.lta

Phase

(Ref: W02 Ch: 100)

Amplitude



Time (IST)

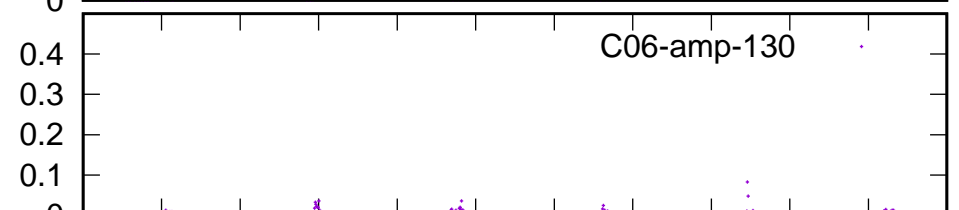
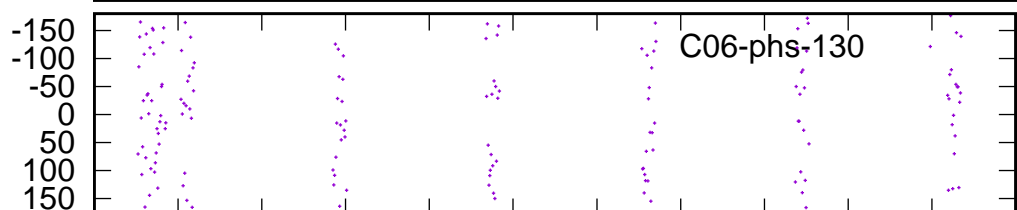
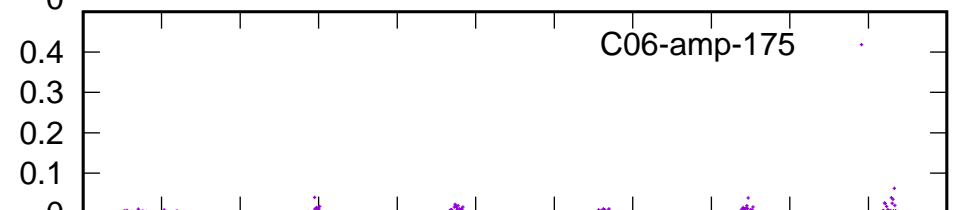
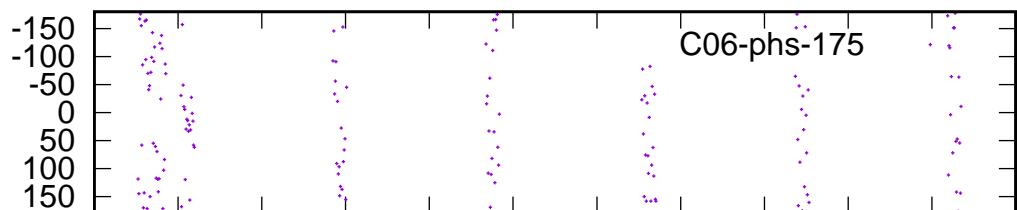
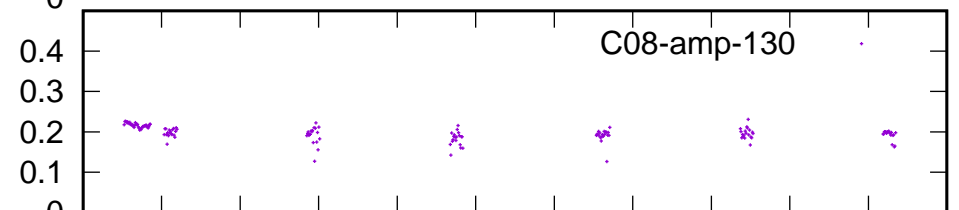
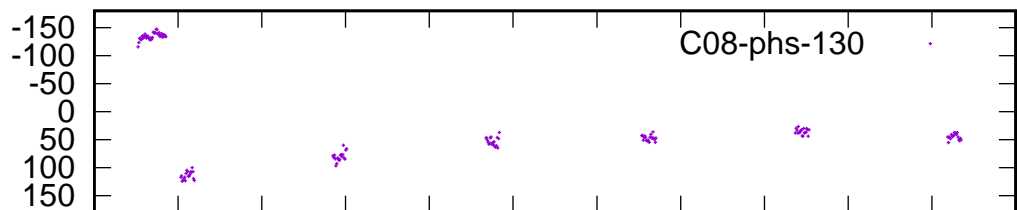
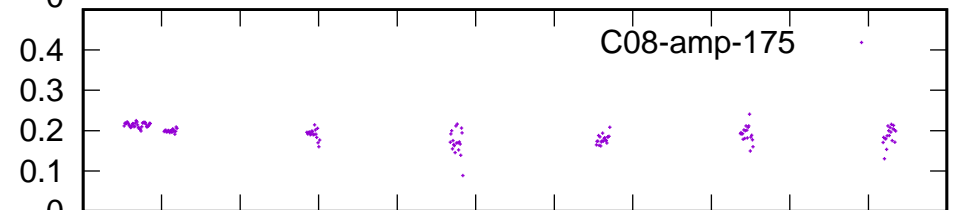
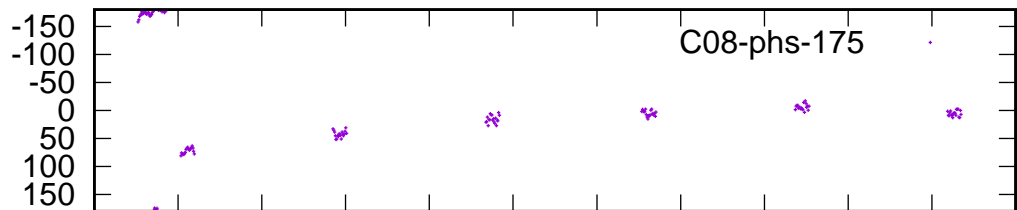
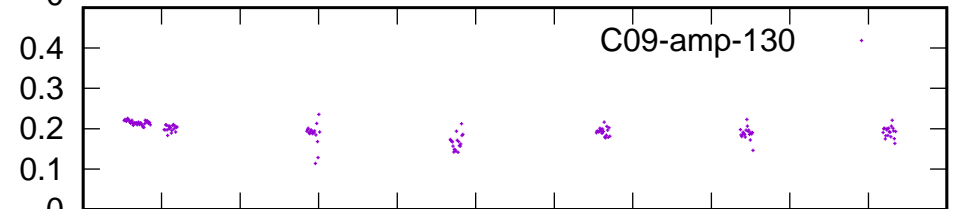
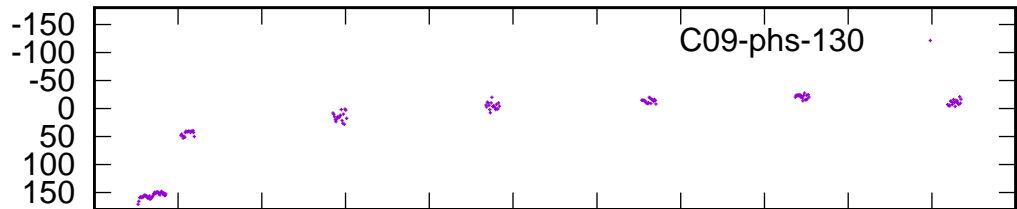
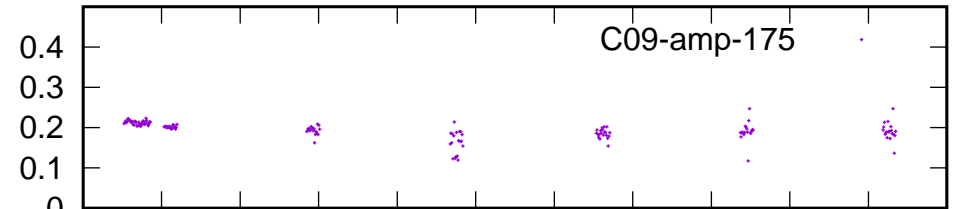
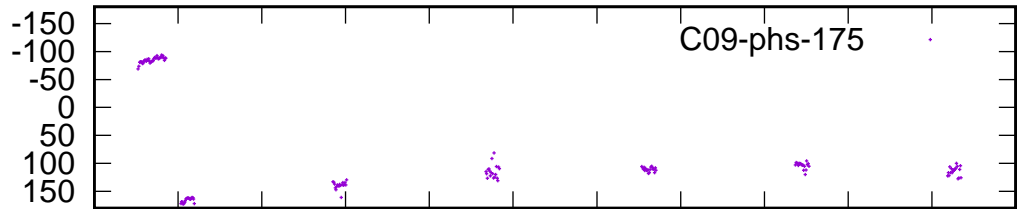
Time (IST)

/gsbifrddata1/08jul/36_021_08jul2019_gsb.lta

Phase

(Ref: W02 Ch: 100)

Amplitude



Time (IST)

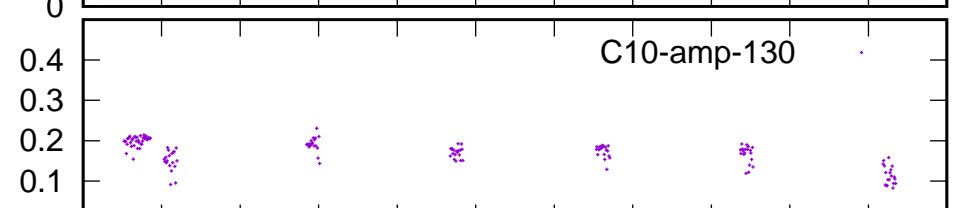
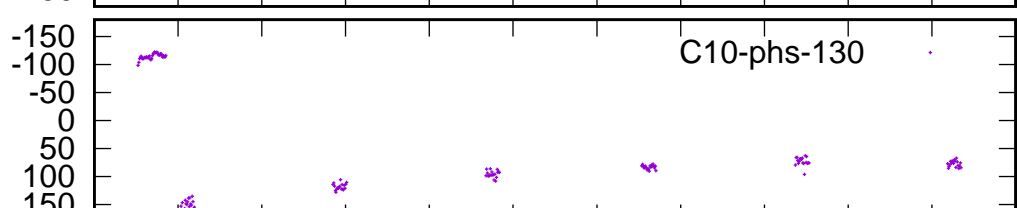
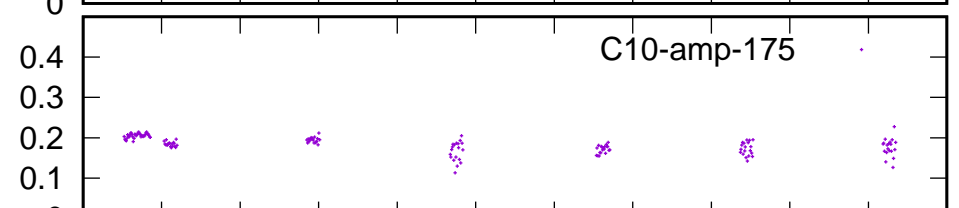
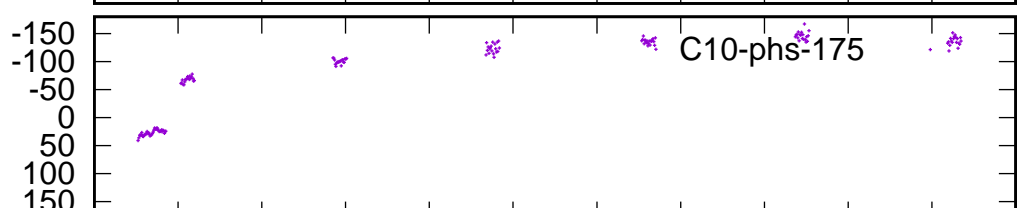
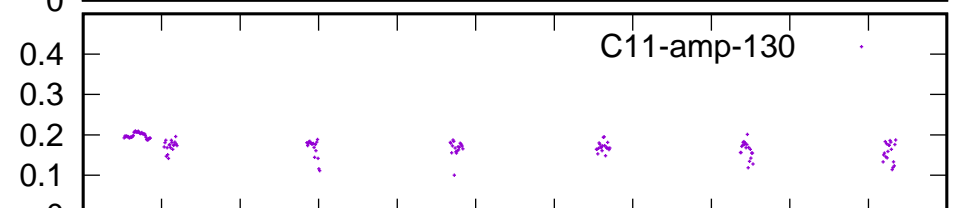
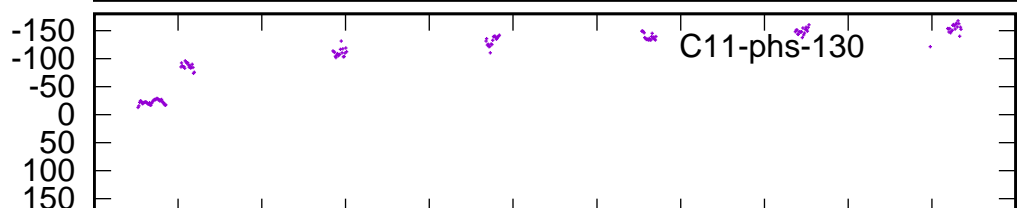
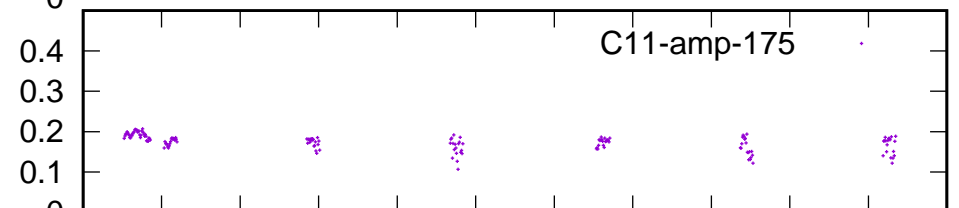
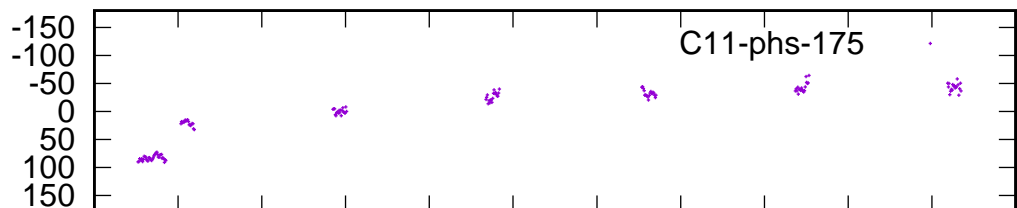
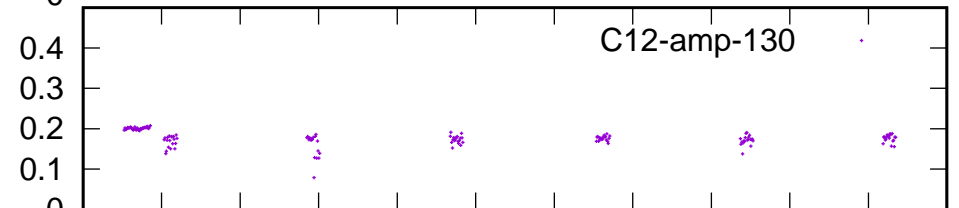
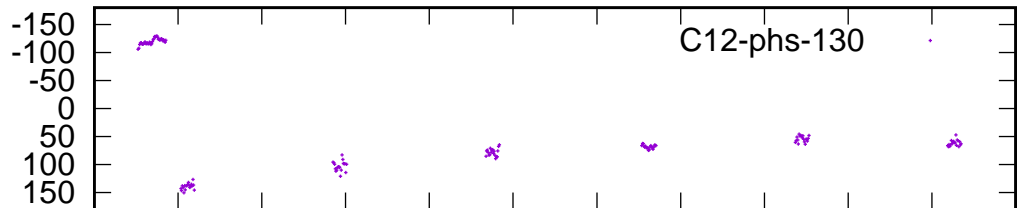
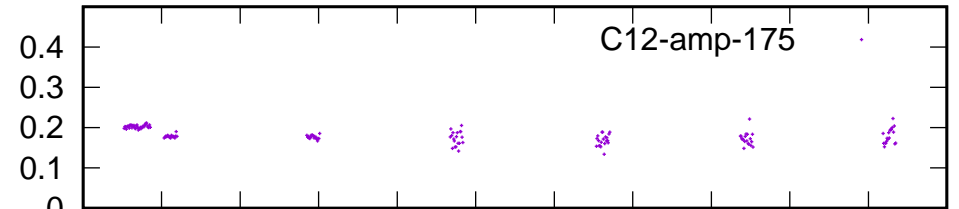
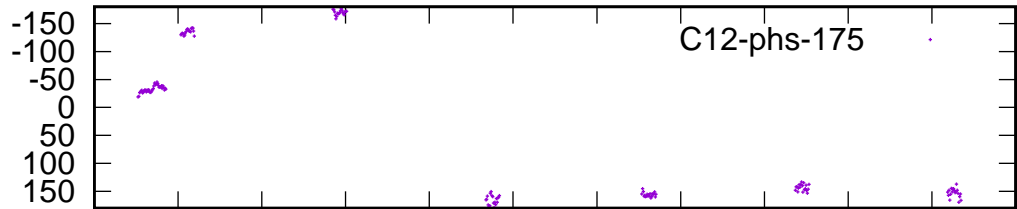
Time (IST)

/gsbifrddata1/08jul/36_021_08jul2019_gsb.lta

Phase

(Ref: W02 Ch: 100)

Amplitude



Time (IST)

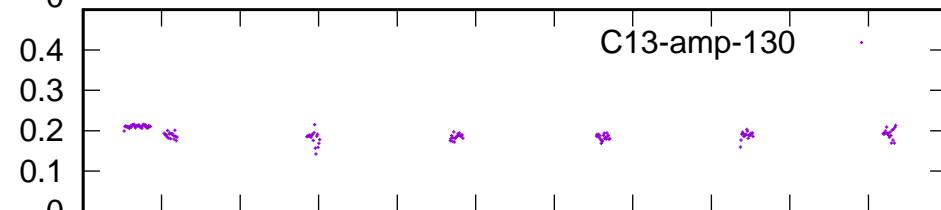
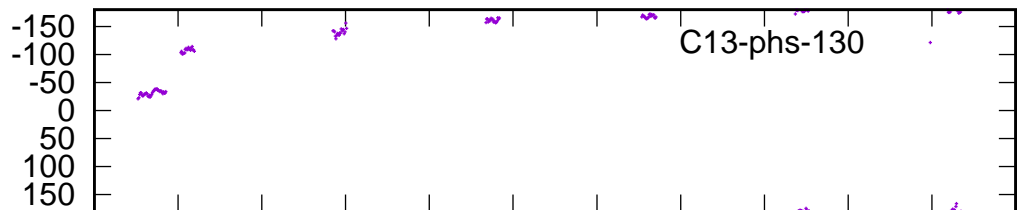
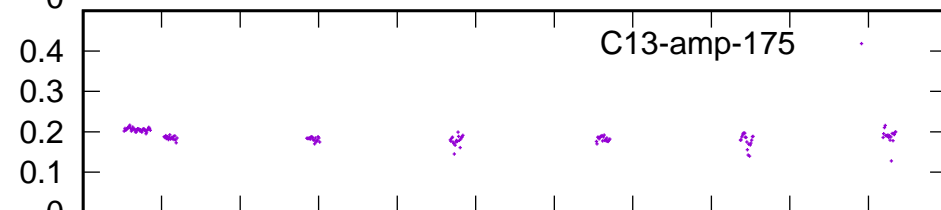
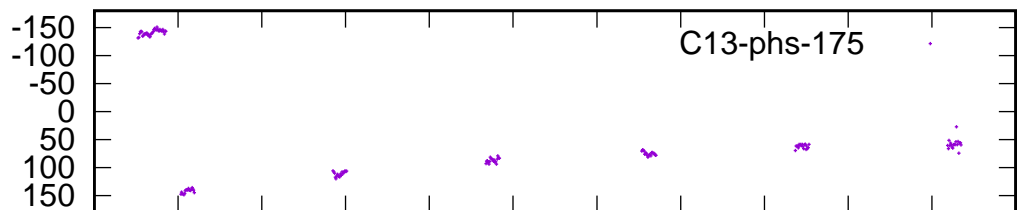
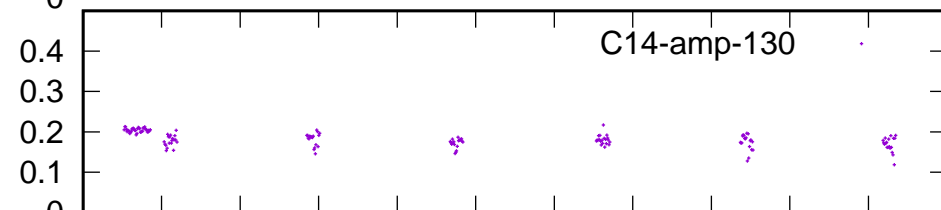
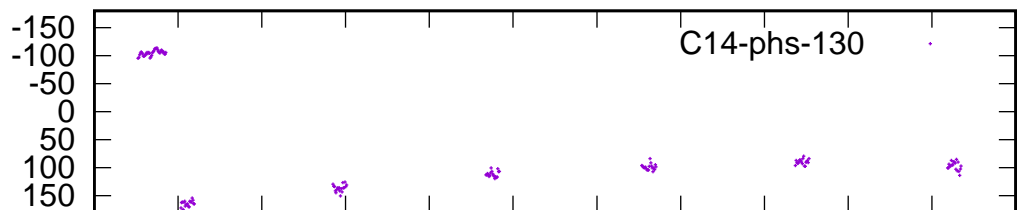
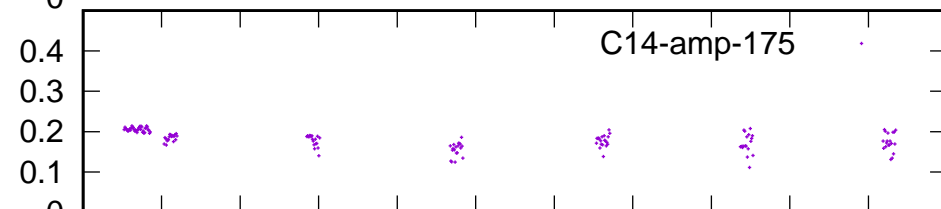
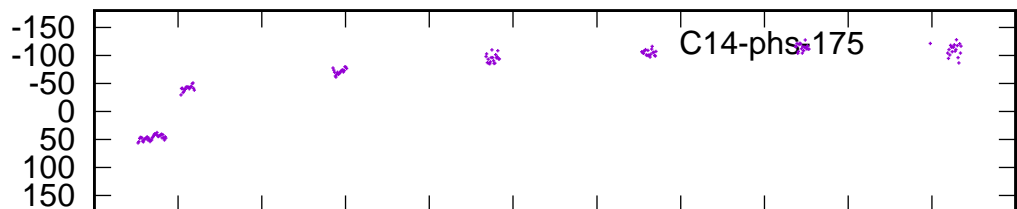
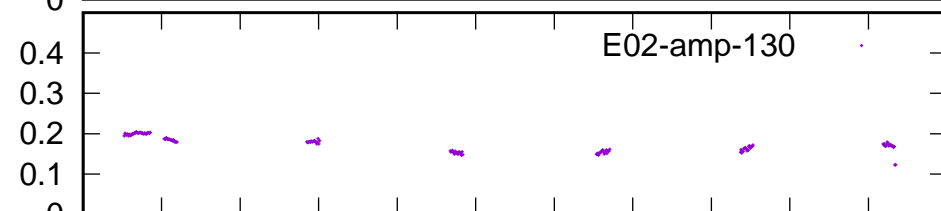
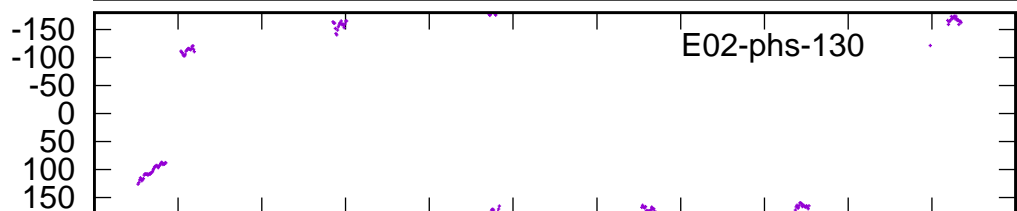
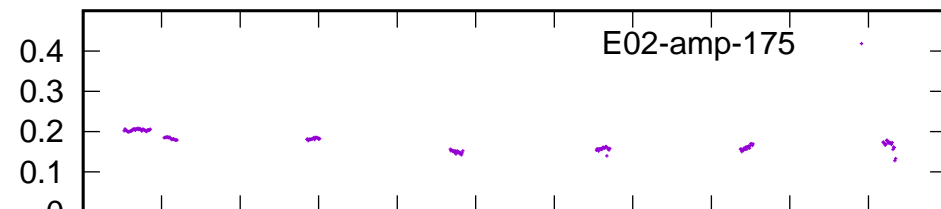
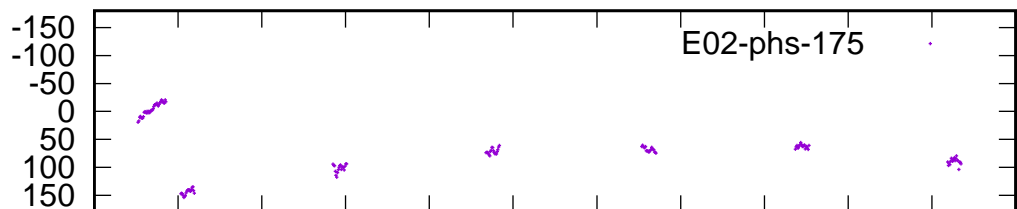
Time (IST)

/gsbifrddata1/08jul/36_021_08jul2019_gsb.lta

Phase

(Ref: W02 Ch: 100)

Amplitude



Time (IST)

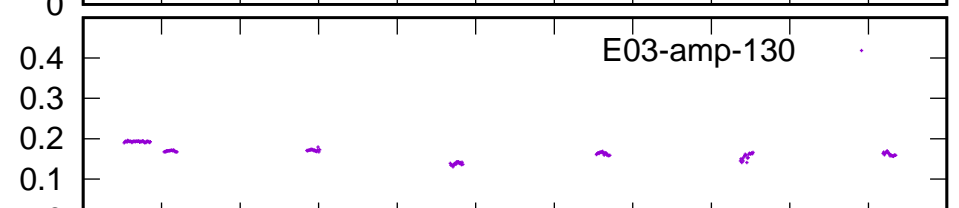
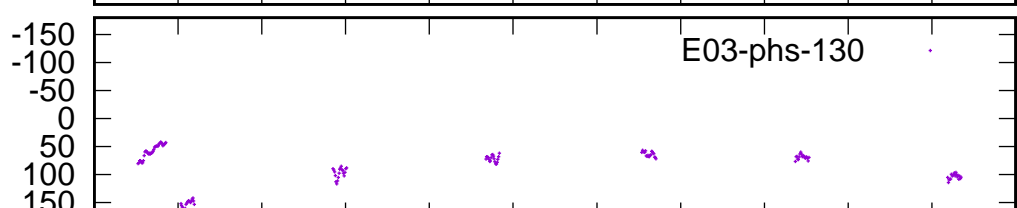
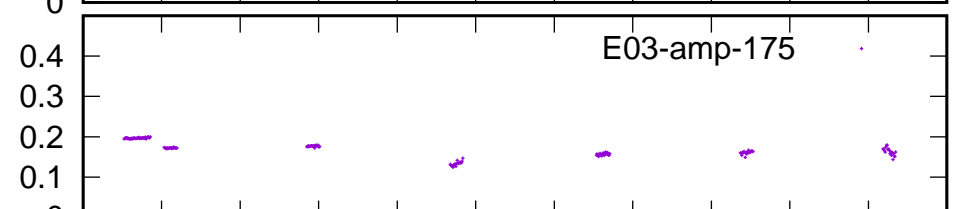
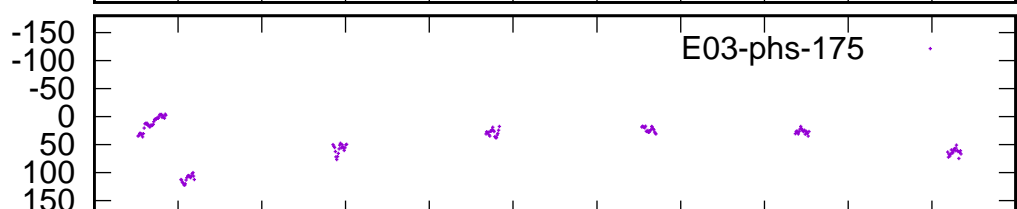
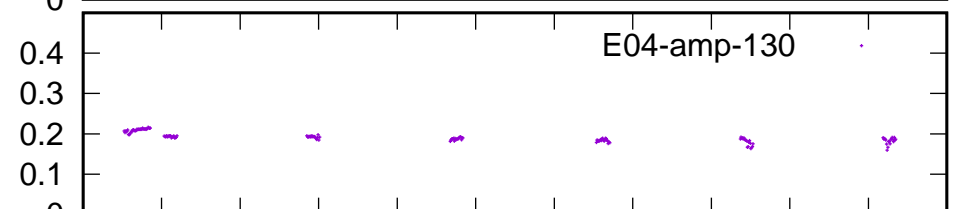
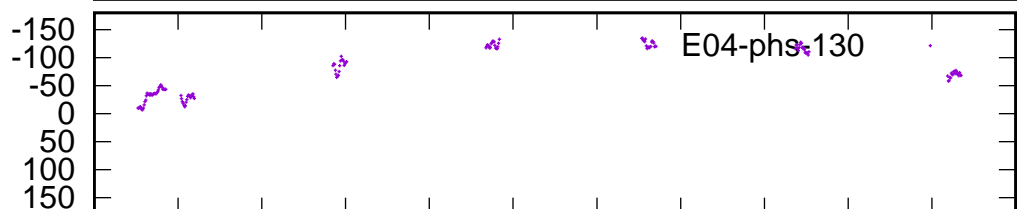
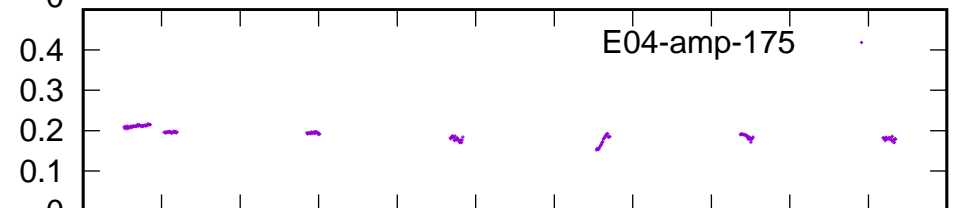
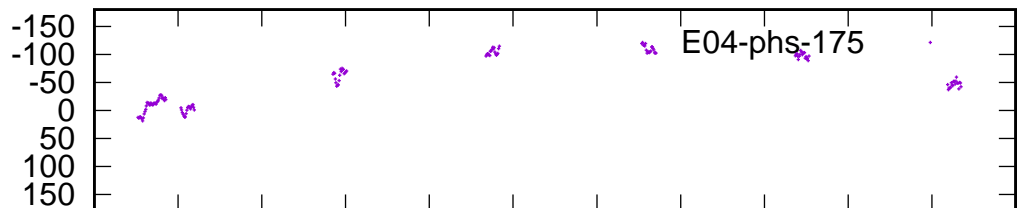
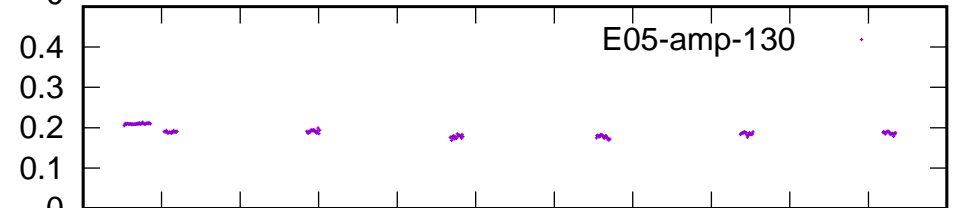
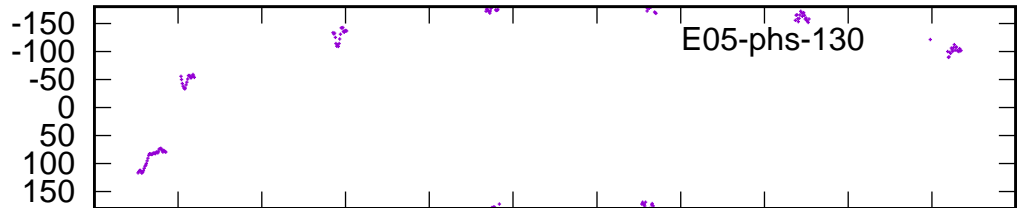
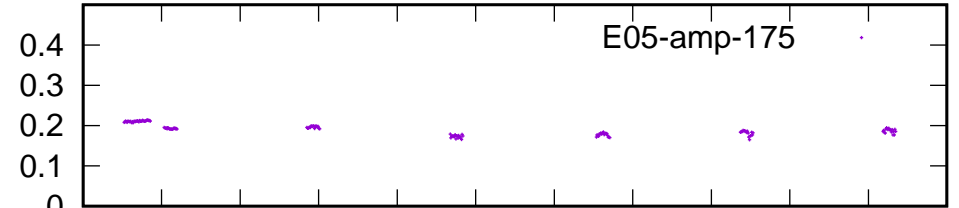
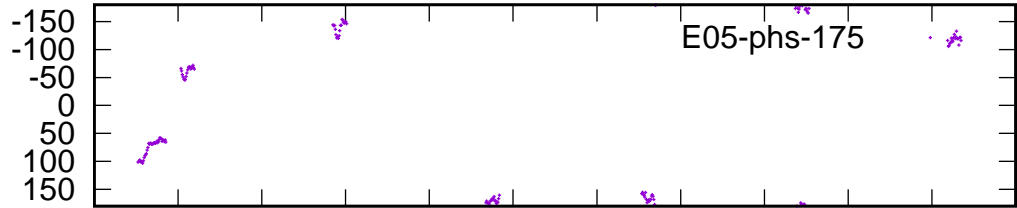
Time (IST)

/gsbifrddata1/08jul/36_021_08jul2019_gsb.lta

Phase

(Ref: W02 Ch: 100)

Amplitude



Time (IST)

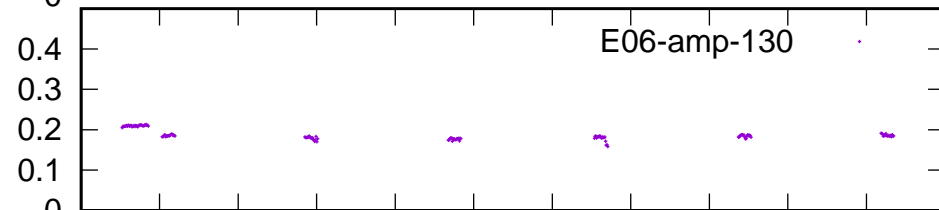
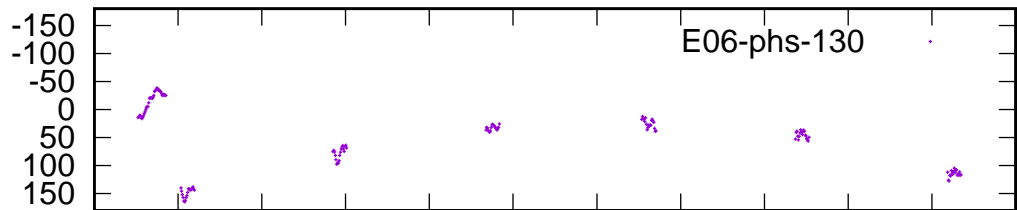
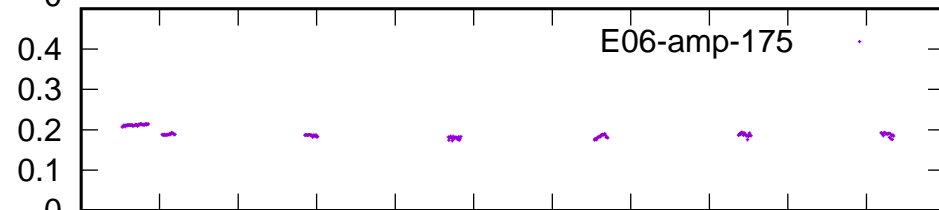
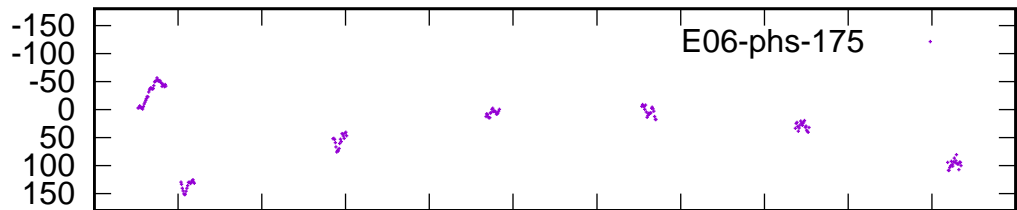
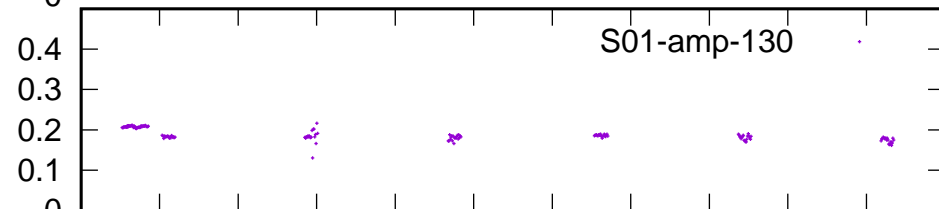
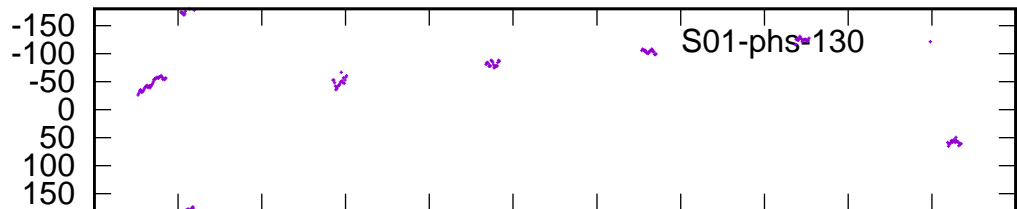
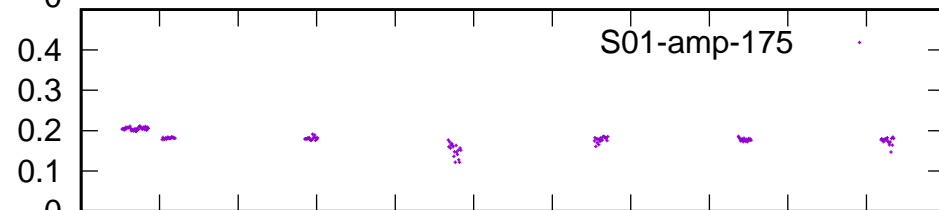
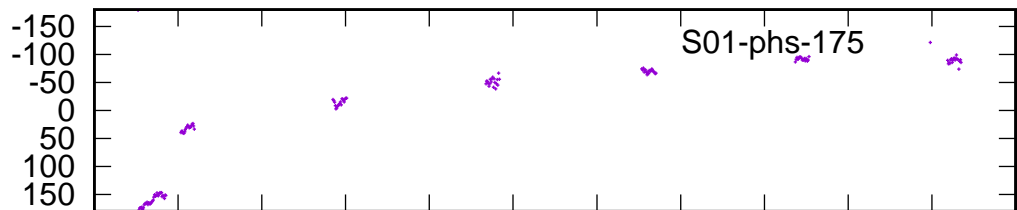
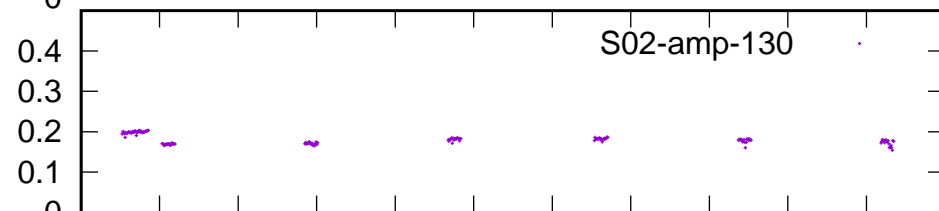
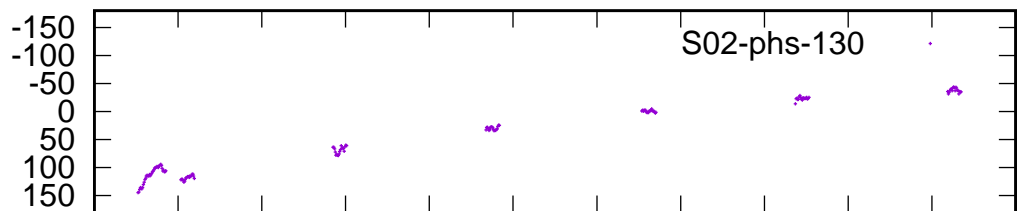
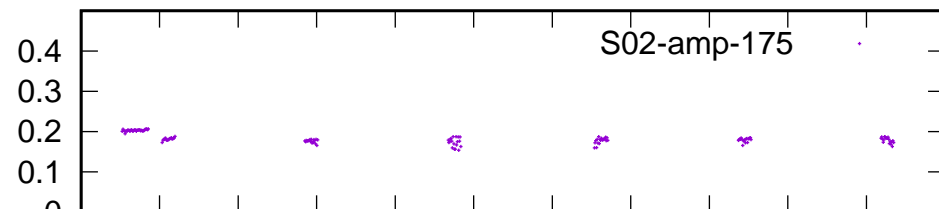
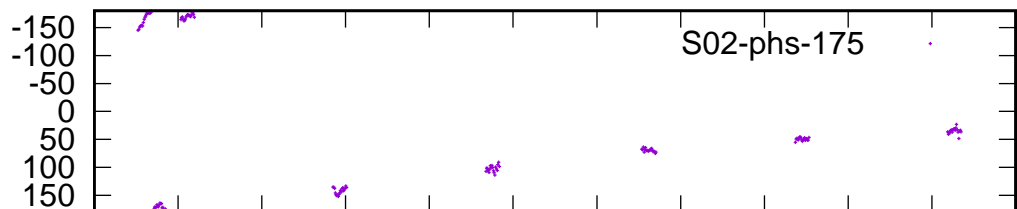
Time (IST)

/gsbifrddata1/08jul/36_021_08jul2019_gsb.lta

Phase

(Ref: W02 Ch: 100)

Amplitude



Time (IST)

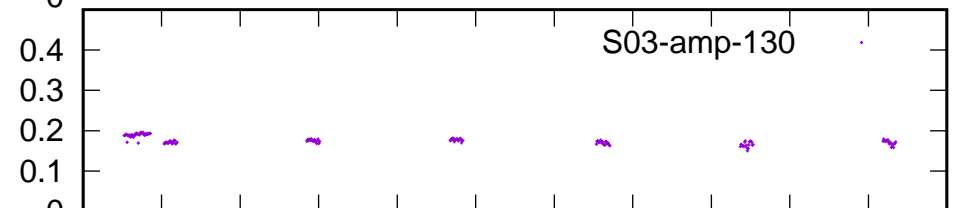
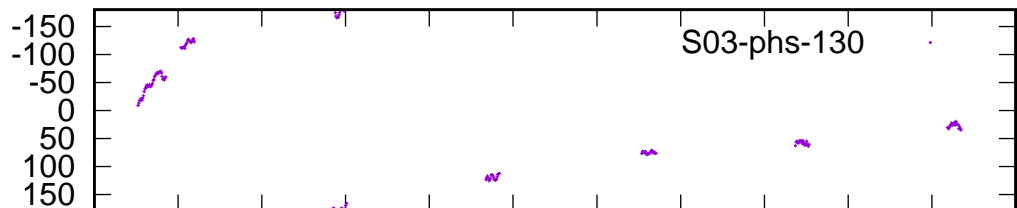
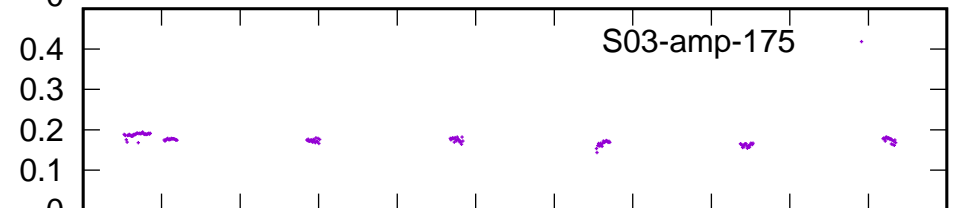
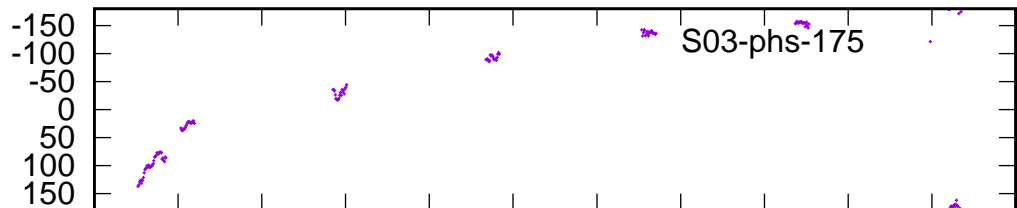
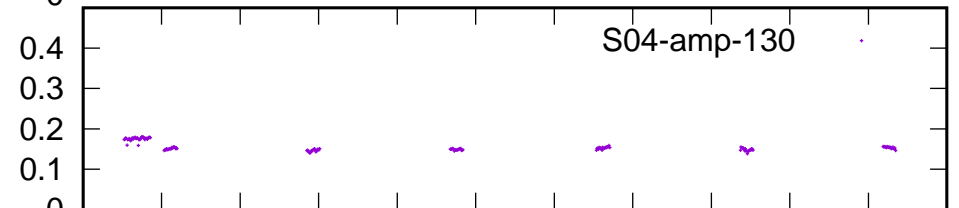
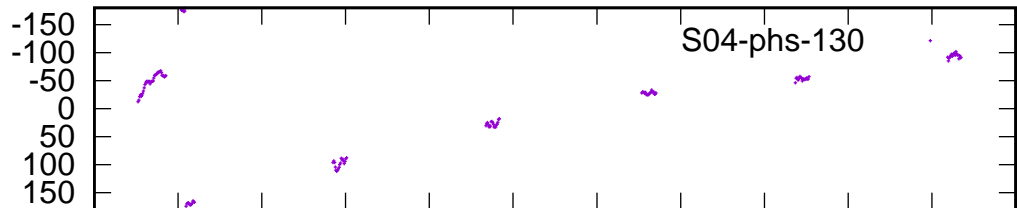
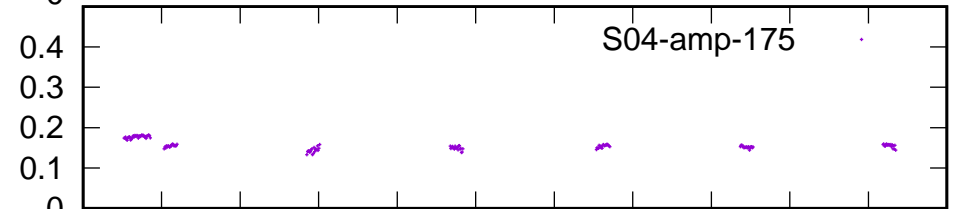
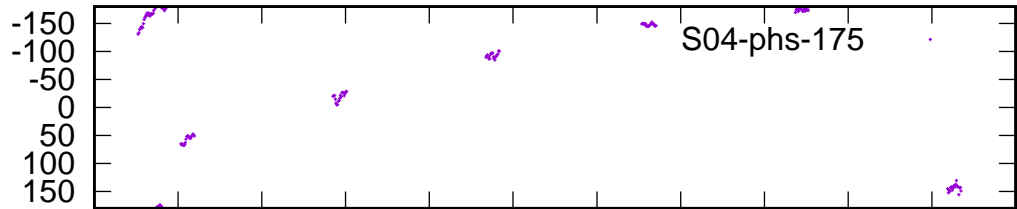
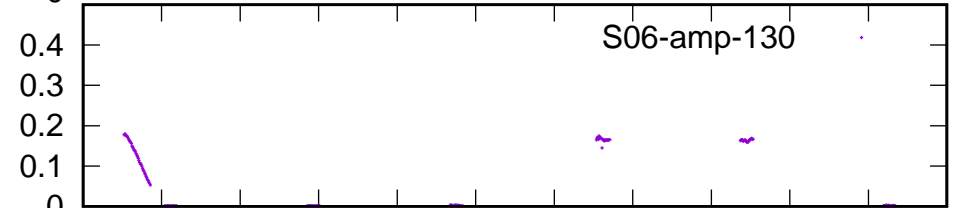
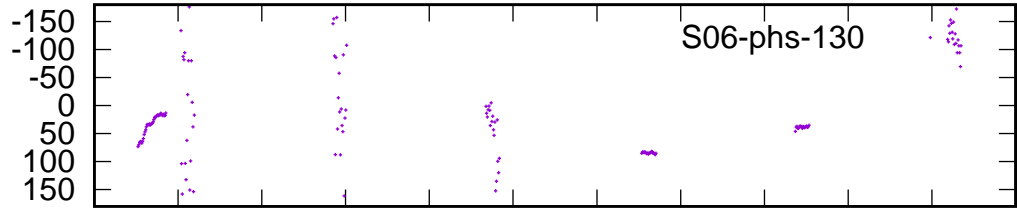
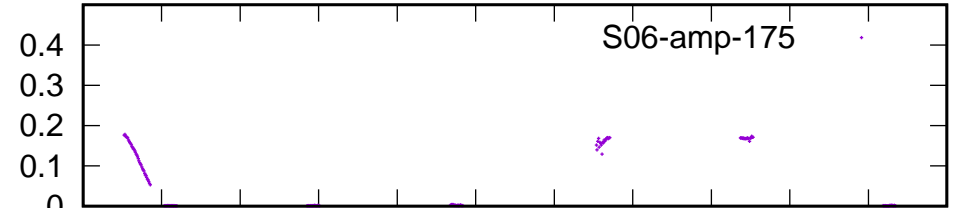
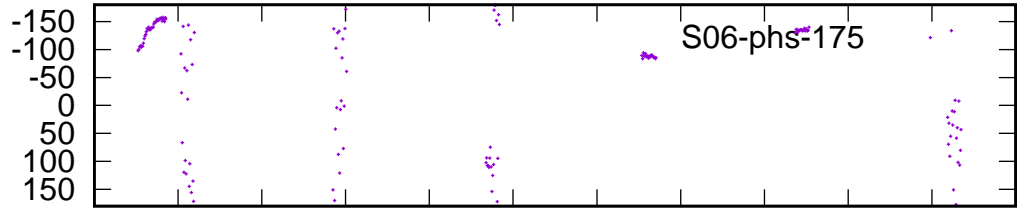
Time (IST)

/gsbifrddata1/08jul/36_021_08jul2019_gsb.lta

Phase

(Ref: W02 Ch: 100)

Amplitude



1.0 1.5 2.0 2.5 3.0 3.5 4.0 4.5 5.0 5.5 6.0 6.5

Time (IST)

Page # 8

1.0 1.5 2.0 2.5 3.0 3.5 4.0 4.5 5.0 5.5 6.0 6.5

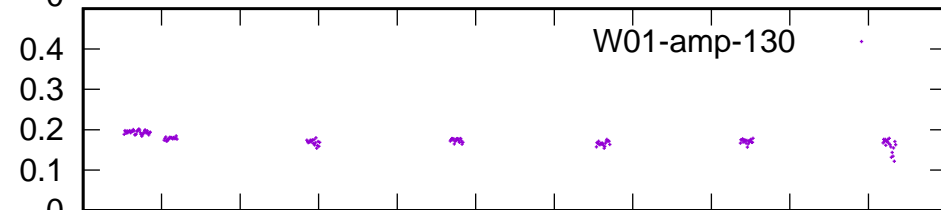
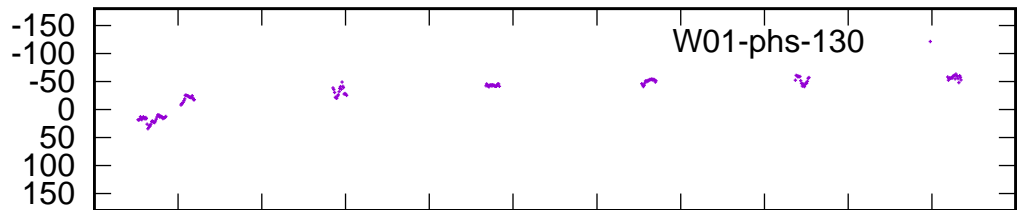
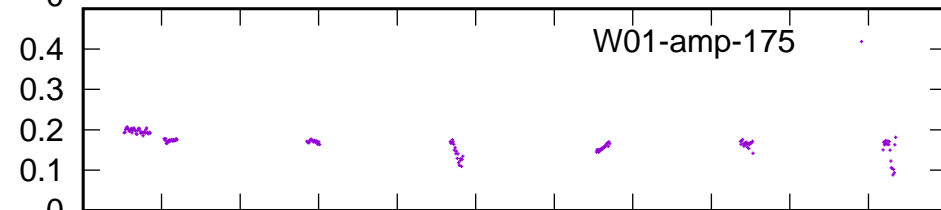
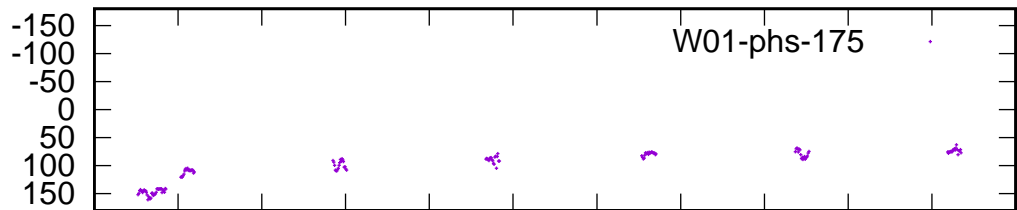
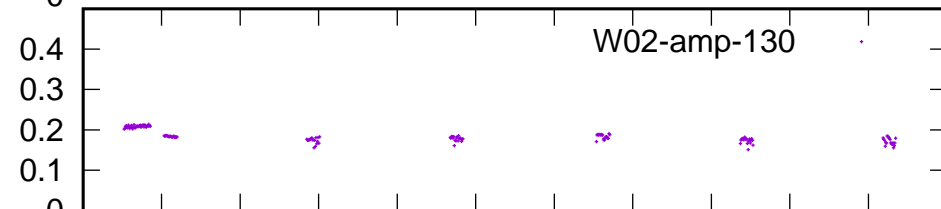
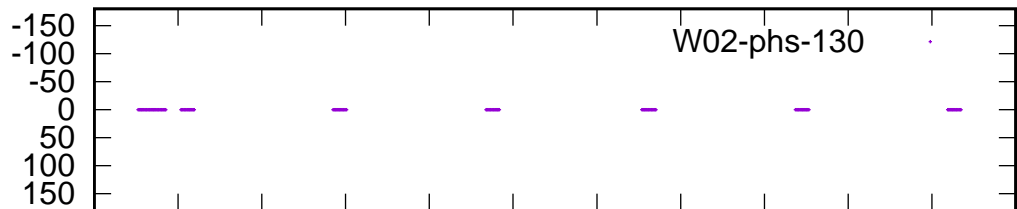
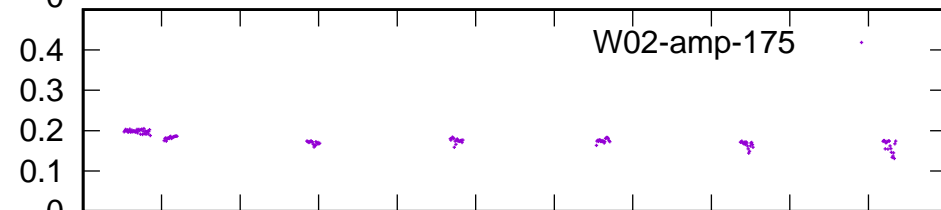
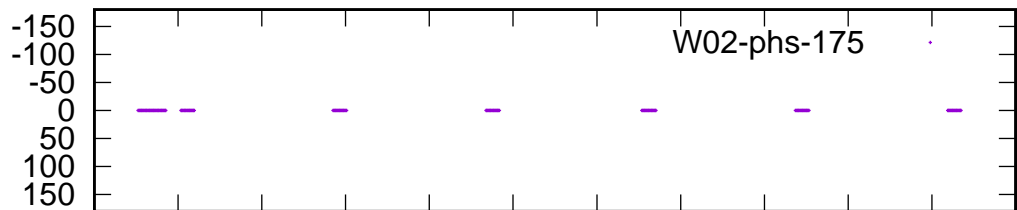
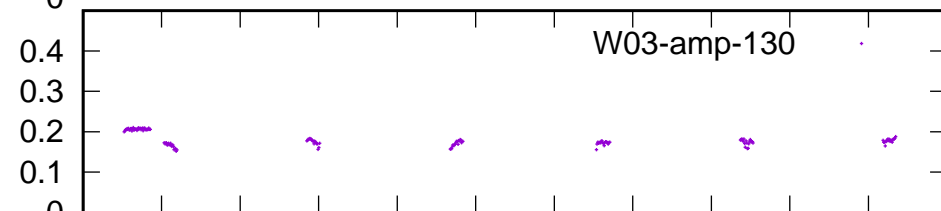
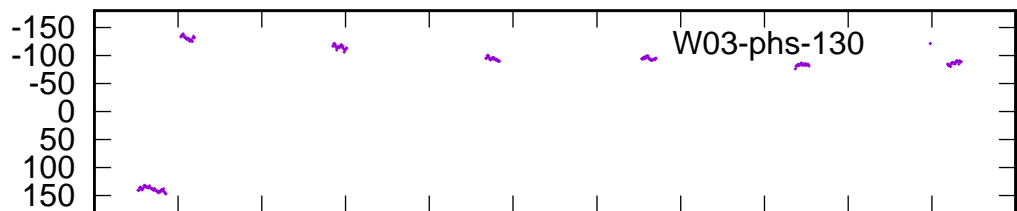
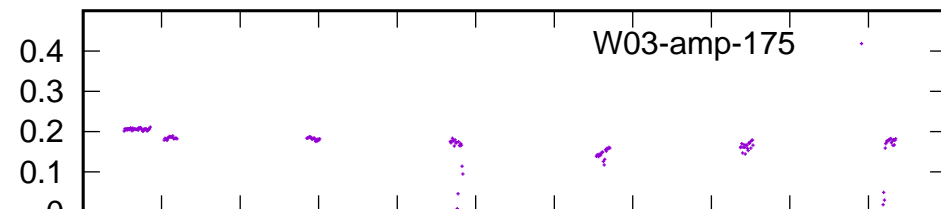
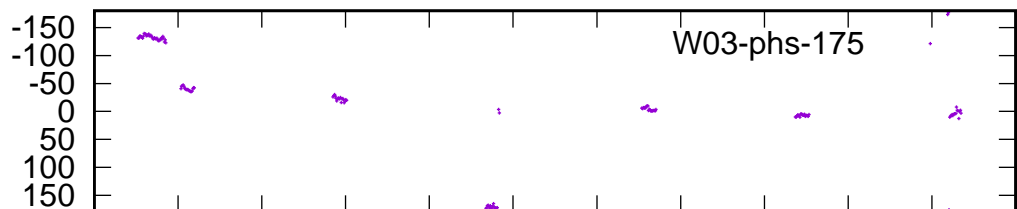
Time (IST)

/gsbifrddata1/08jul/36_021_08jul2019_gsb.lta

Phase

(Ref: W02 Ch: 100)

Amplitude



Time (IST)

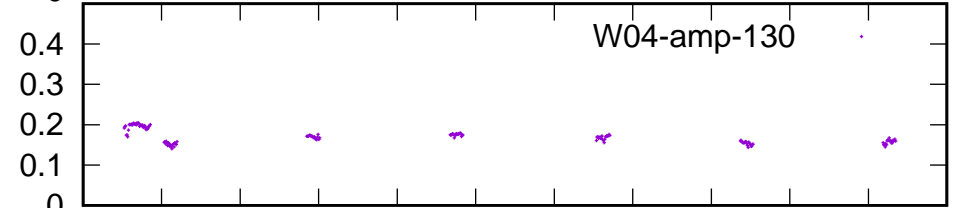
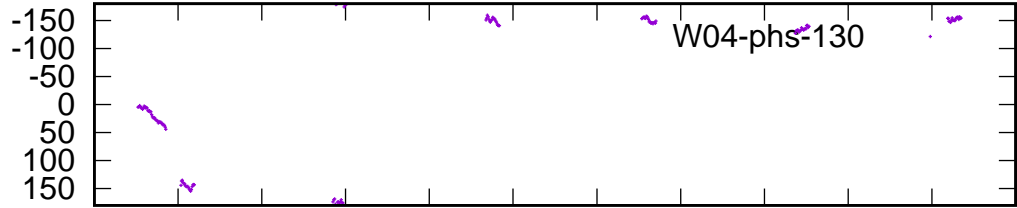
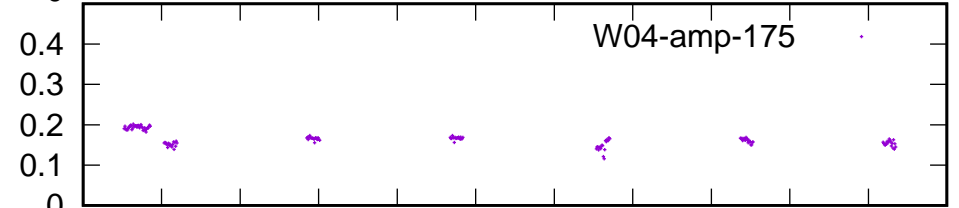
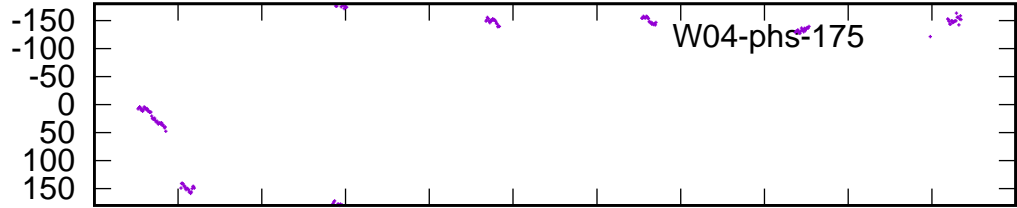
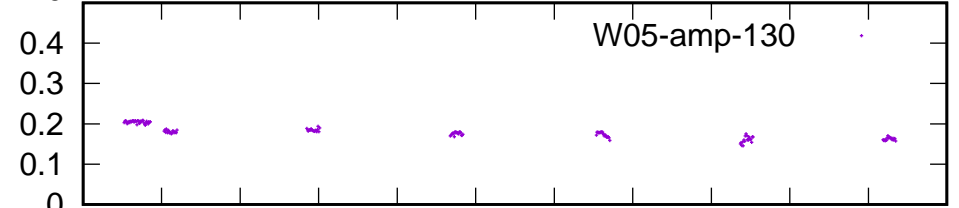
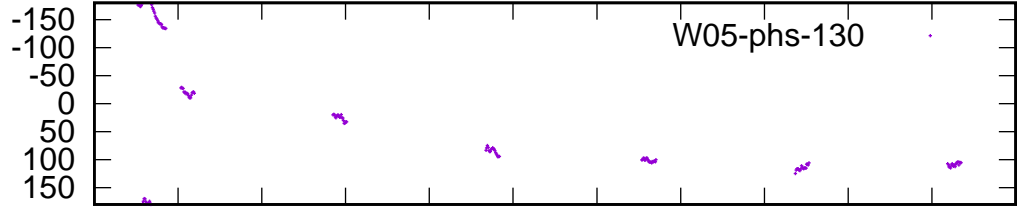
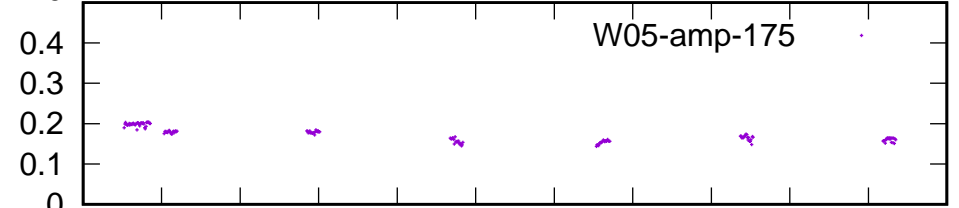
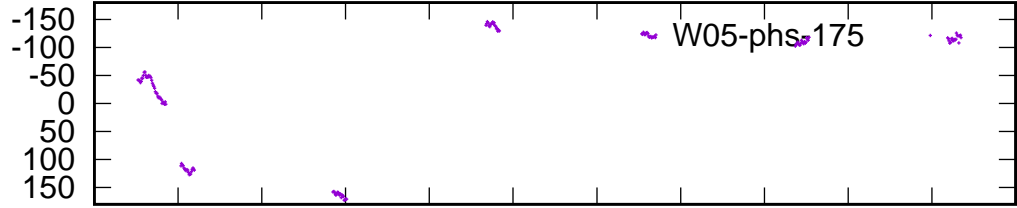
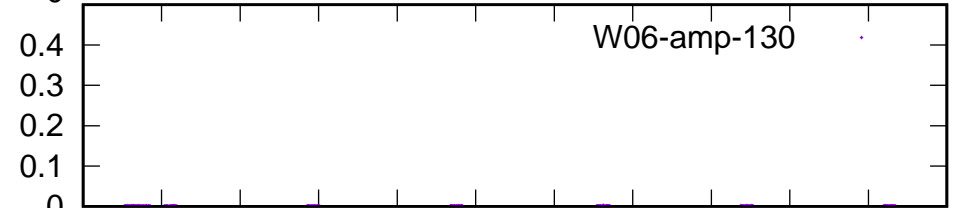
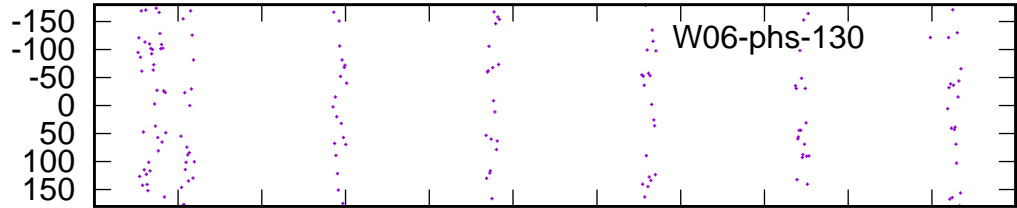
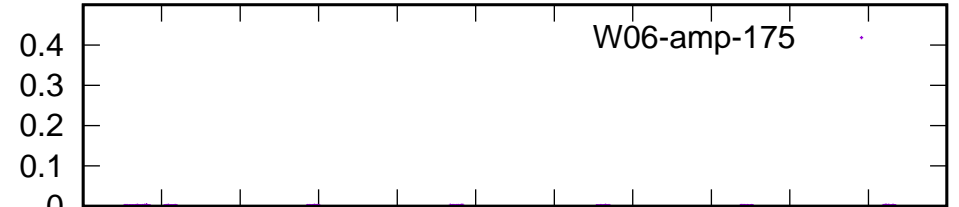
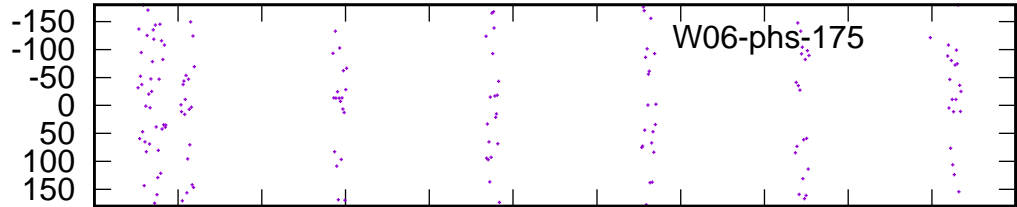
Time (IST)

/gsbifrddata1/08jul/36_021_08jul2019_gsb.lta

Phase

(Ref: W02 Ch: 100)

Amplitude



Time (IST)

Time (IST)