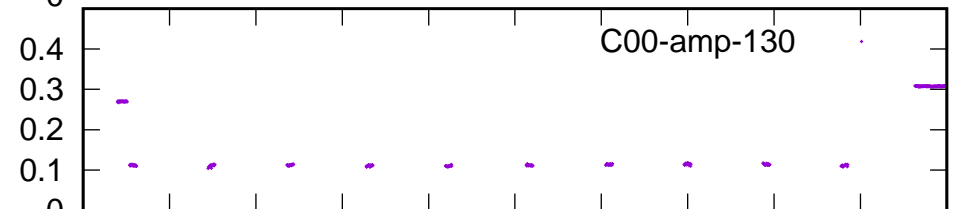
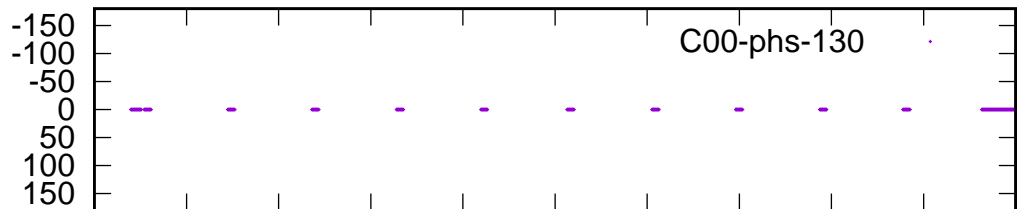
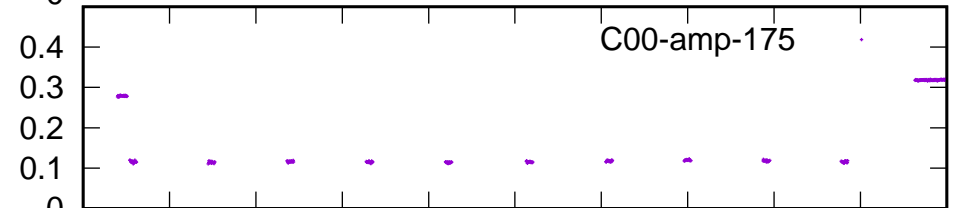
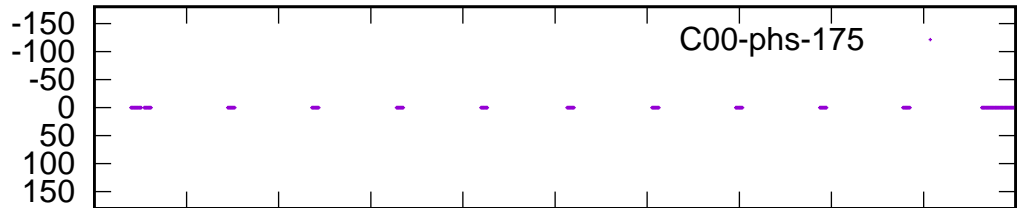
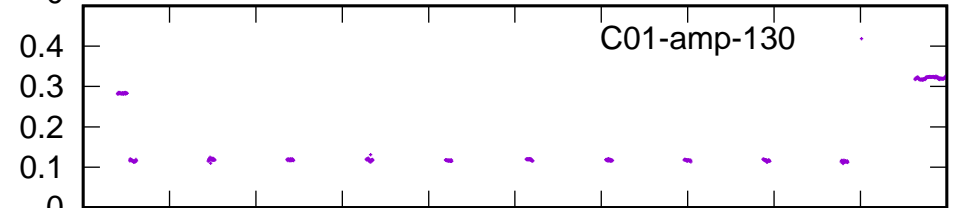
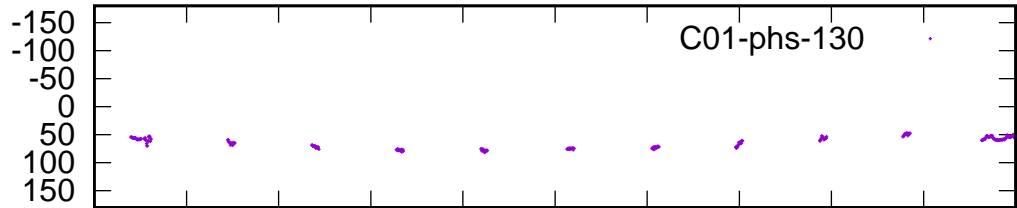
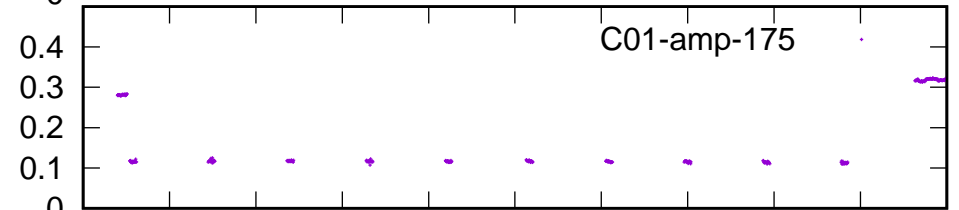
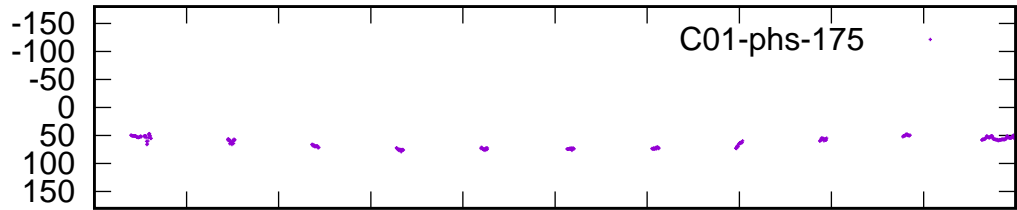
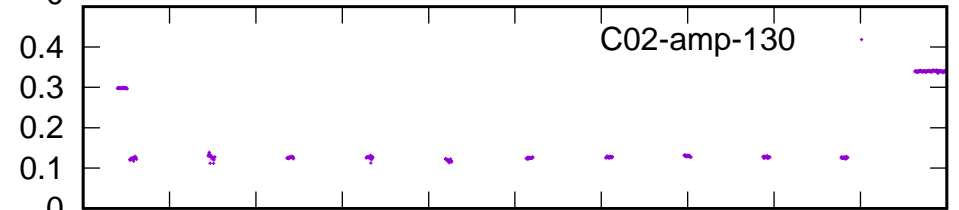
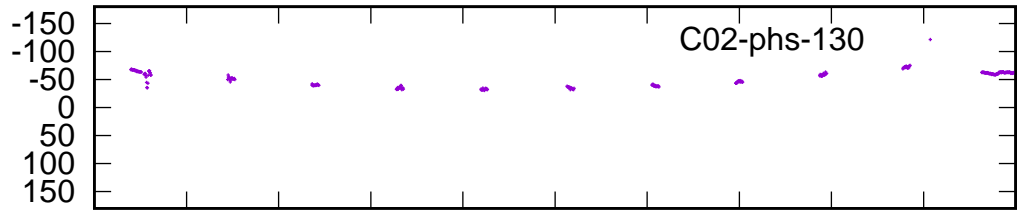
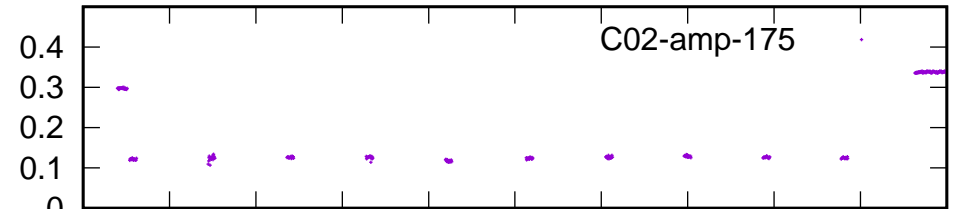
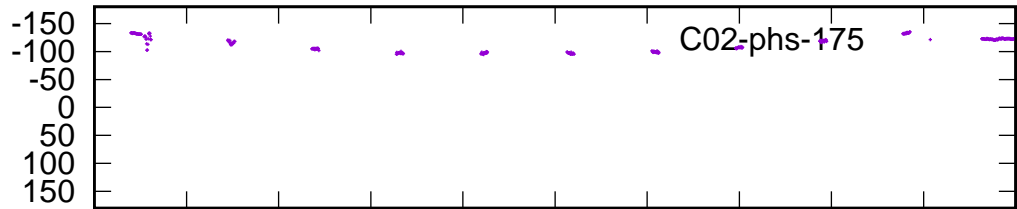


/gsbifrddata/10nov/35_087_10nov2018_gsb.lta

Phase

(Ref: Ch: 150)

Amplitude



19.0 20.0 21.0 22.0 23.0 24.0 25.0 26.0 27.0 28.0 29.0

Time (IST)

Page # 1

19.0 20.0 21.0 22.0 23.0 24.0 25.0 26.0 27.0 28.0 29.0

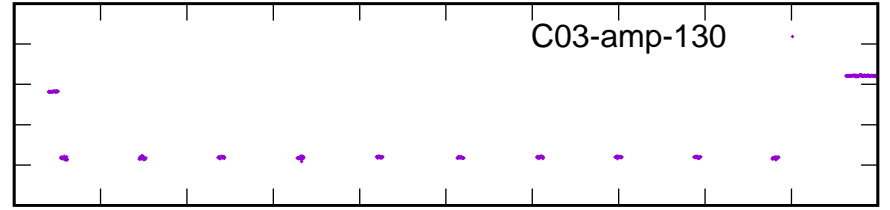
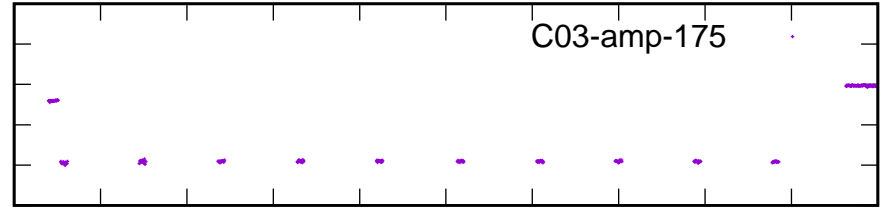

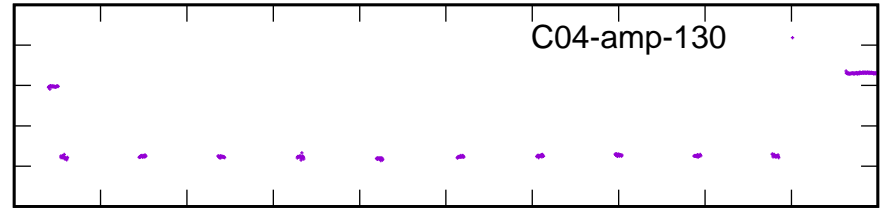
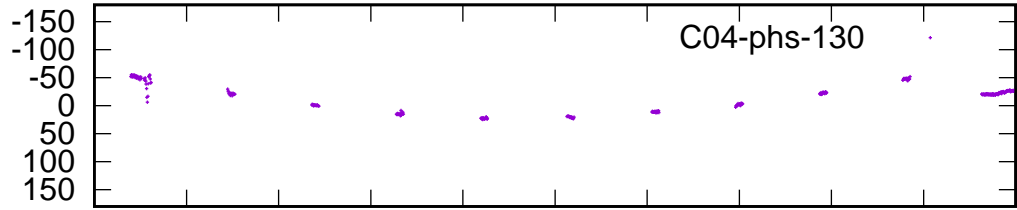
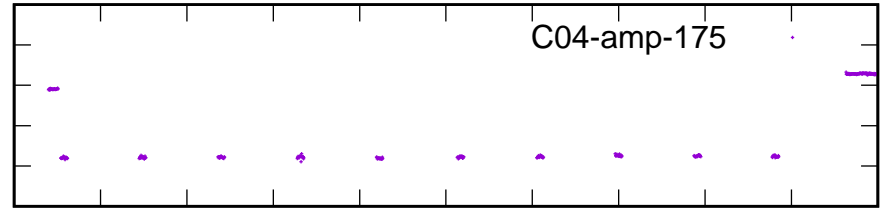
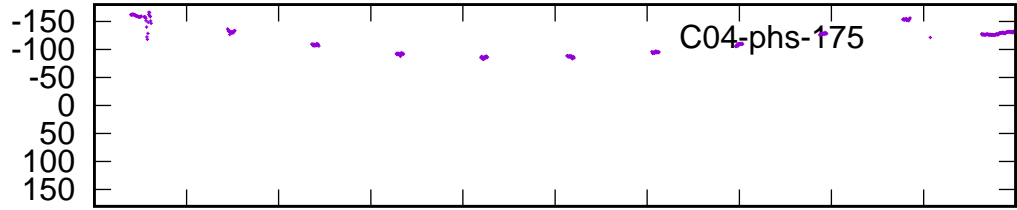
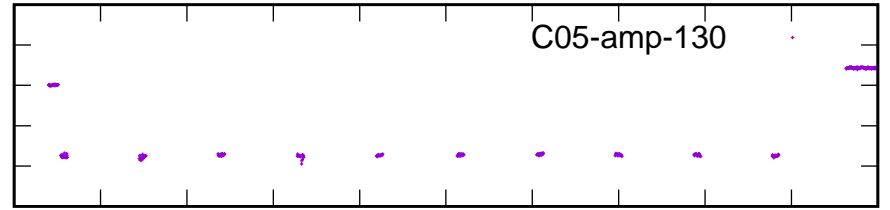
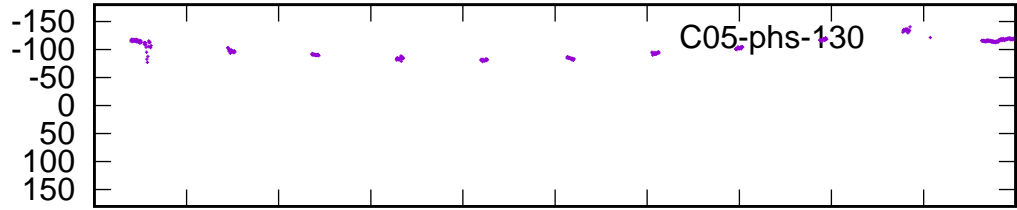
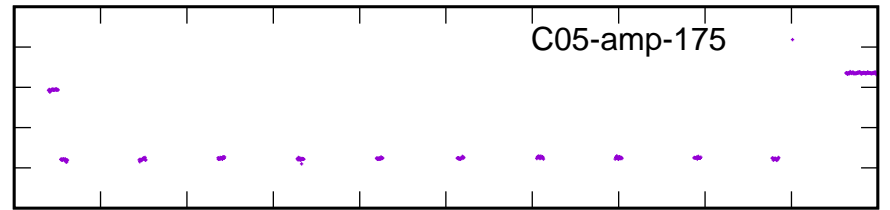
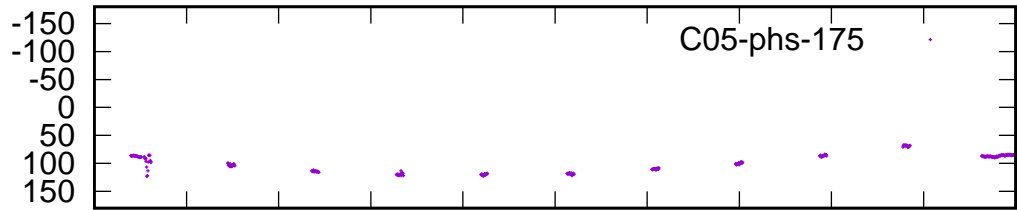
Time (IST)

/gsbifrddata/10nov/35_087_10nov2018_gsb.lta

Phase

(Ref: Ch: 150)

Amplitude



19.0 20.0 21.0 22.0 23.0 24.0 25.0 26.0 27.0 28.0 29.0

Time (IST)

Page # 2

19.0 20.0 21.0 22.0 23.0 24.0 25.0 26.0 27.0 28.0 29.0

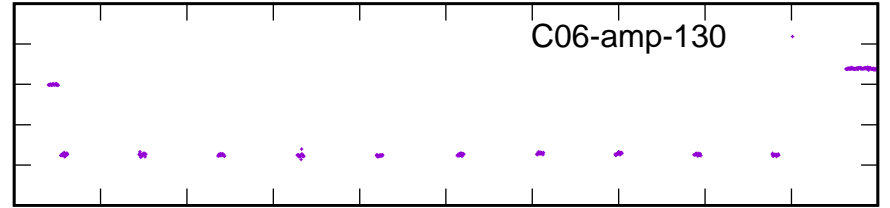
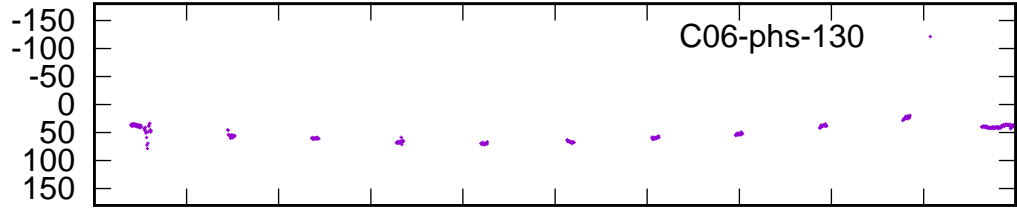
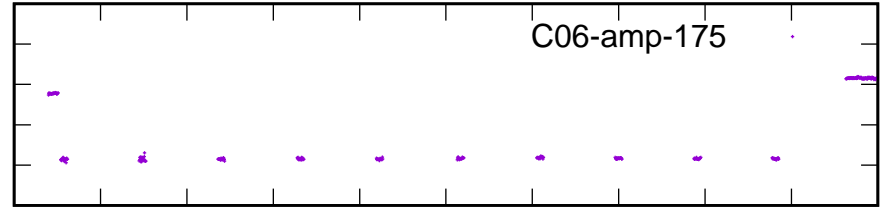
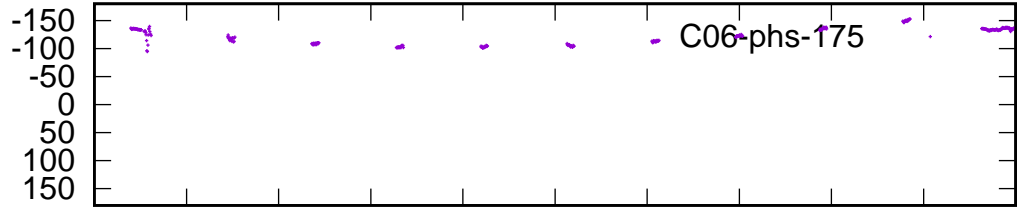
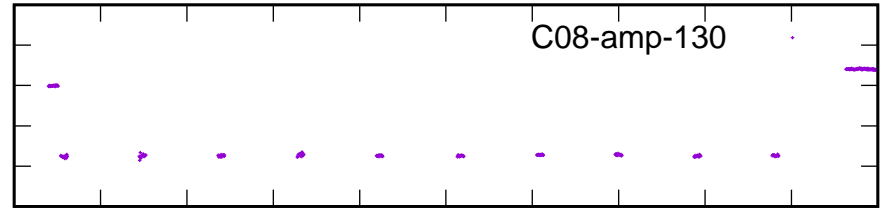
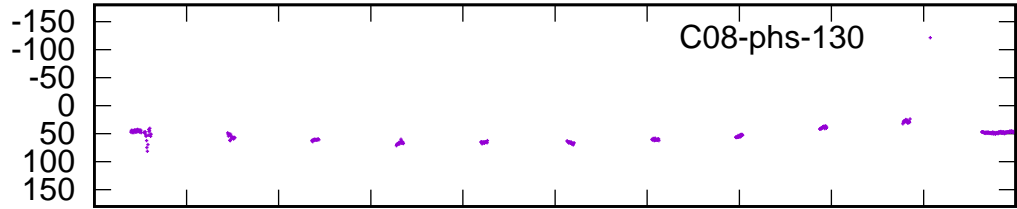
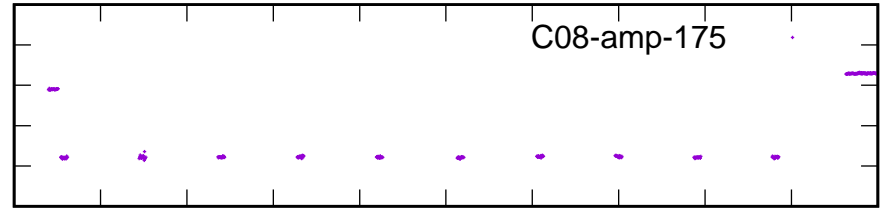
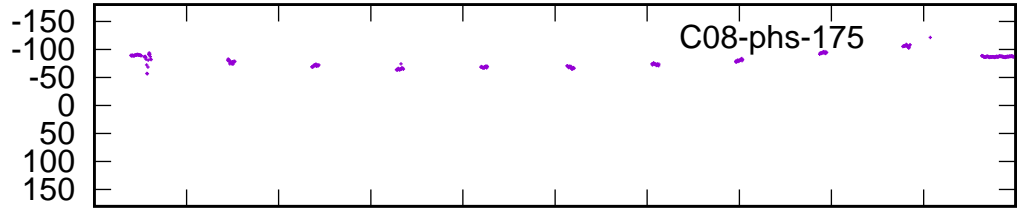
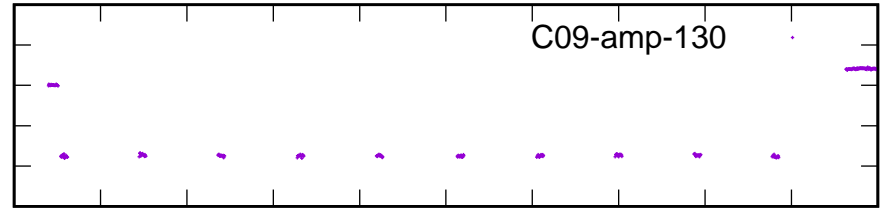
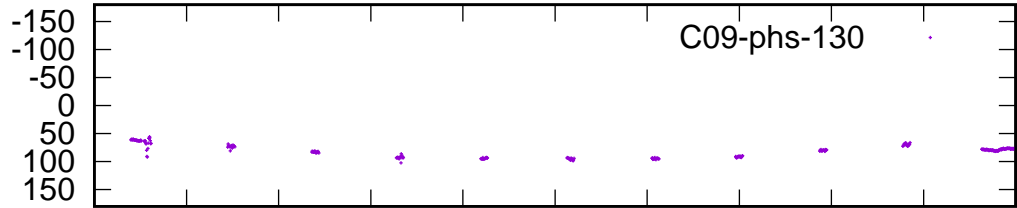
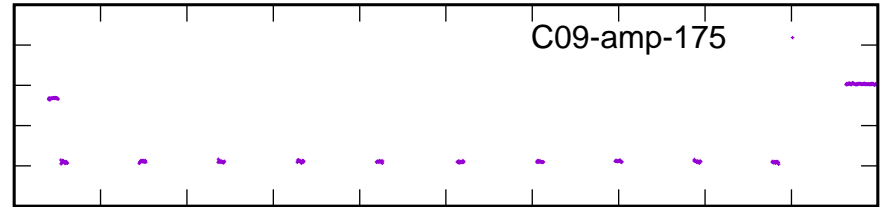
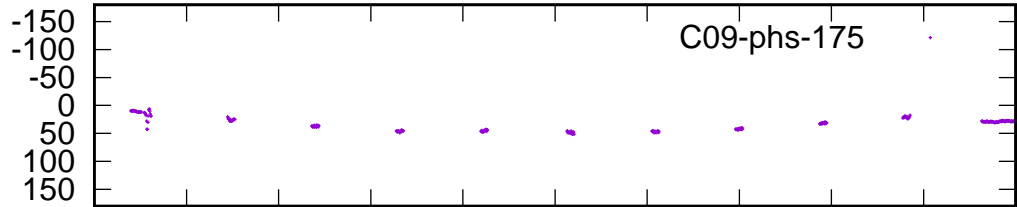
Time (IST)

/gsbifrddata/10nov/35_087_10nov2018_gsb.lta

Phase

(Ref: Ch: 150)

Amplitude



19.0 20.0 21.0 22.0 23.0 24.0 25.0 26.0 27.0 28.0 29.0

Time (IST)

Page # 3

19.0 20.0 21.0 22.0 23.0 24.0 25.0 26.0 27.0 28.0 29.0

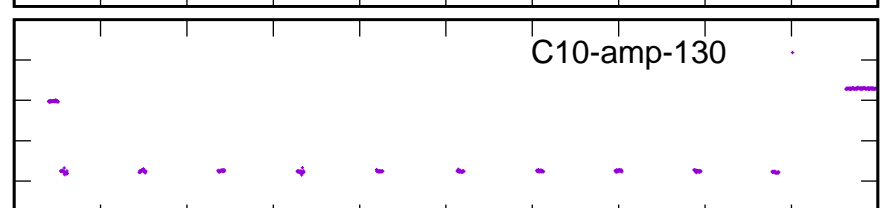
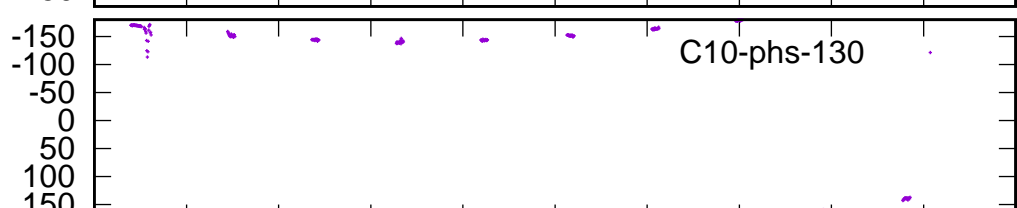
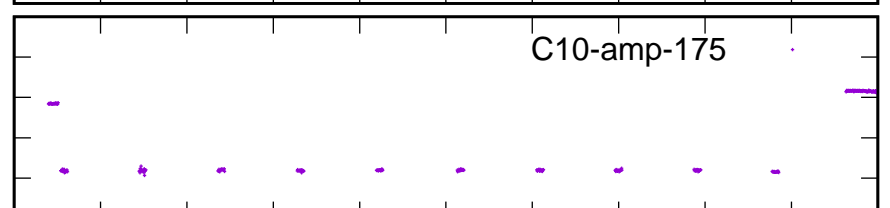
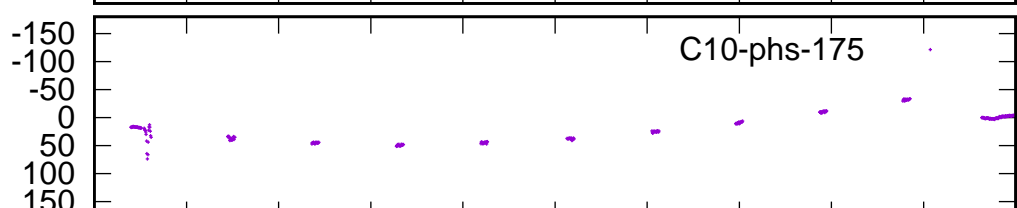
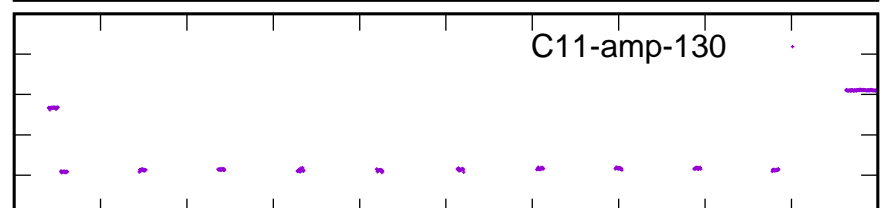
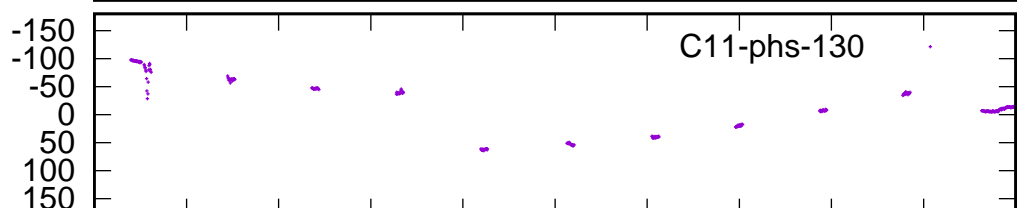
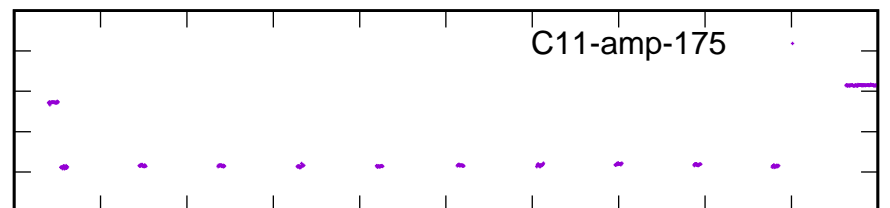
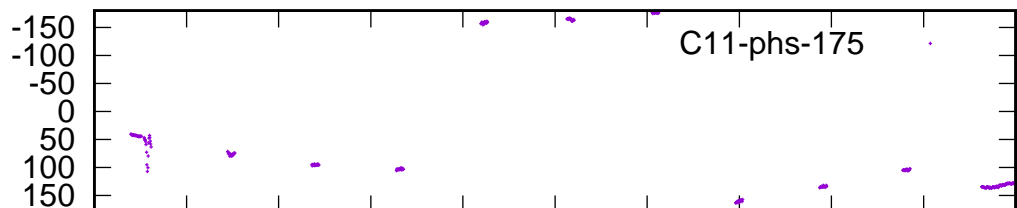
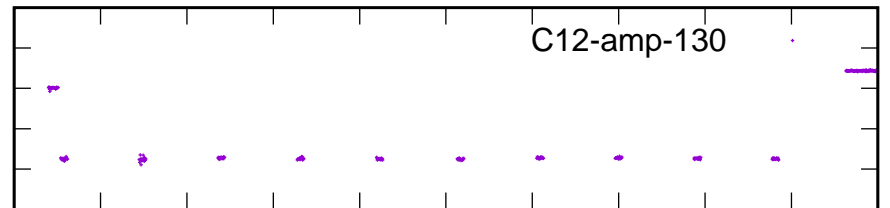
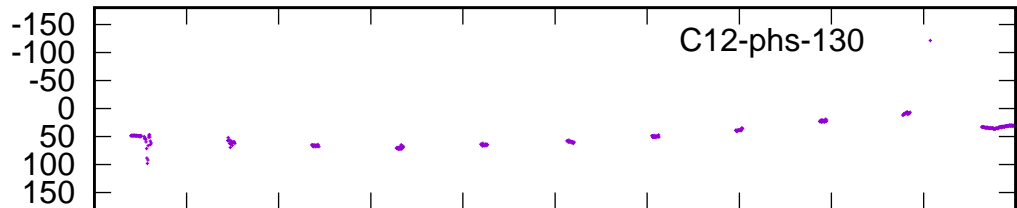
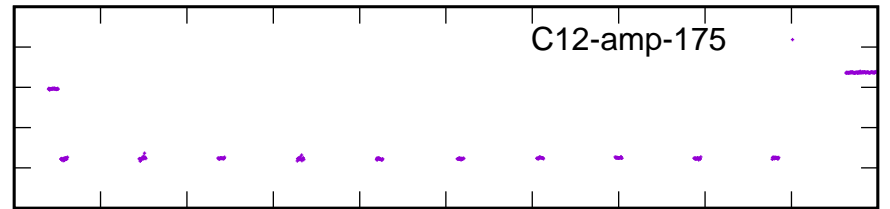
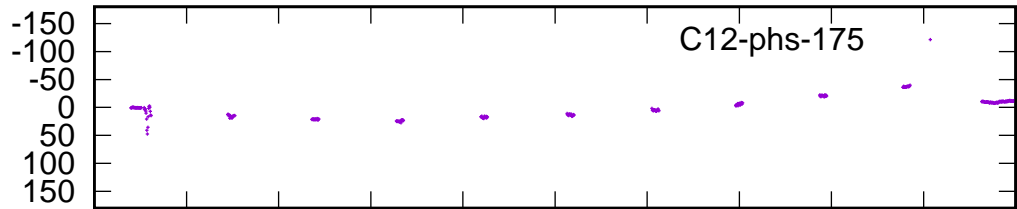
Time (IST)

/gsbifrddata/10nov/35_087_10nov2018_gsb.lta

Phase

(Ref: Ch: 150)

Amplitude



19.0 20.0 21.0 22.0 23.0 24.0 25.0 26.0 27.0 28.0 29.0

Time (IST)

Page # 4

19.0 20.0 21.0 22.0 23.0 24.0 25.0 26.0 27.0 28.0 29.0

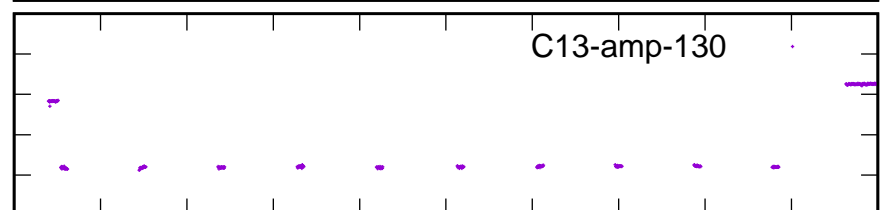
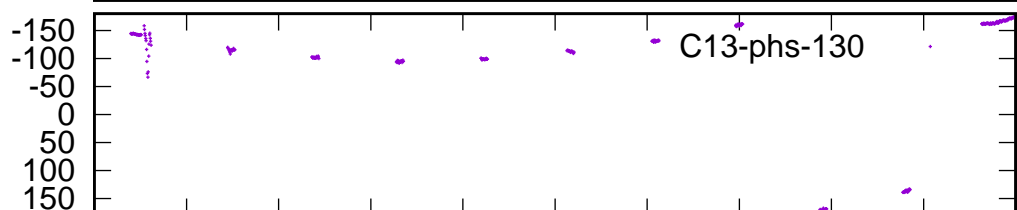
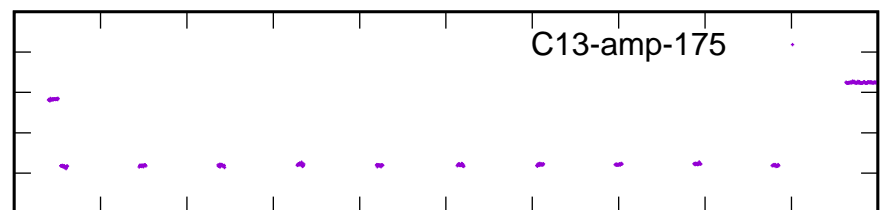
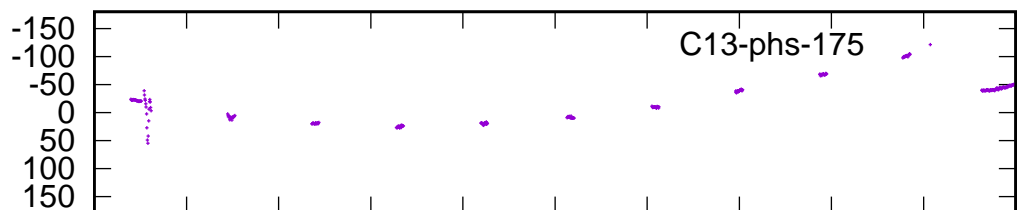
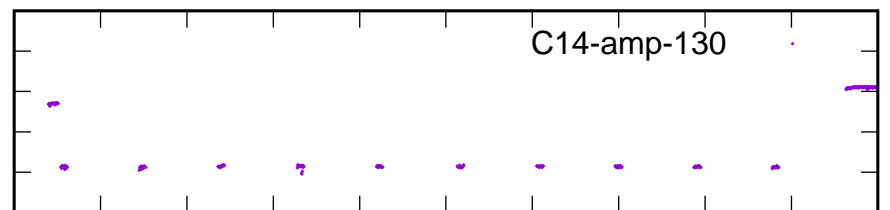
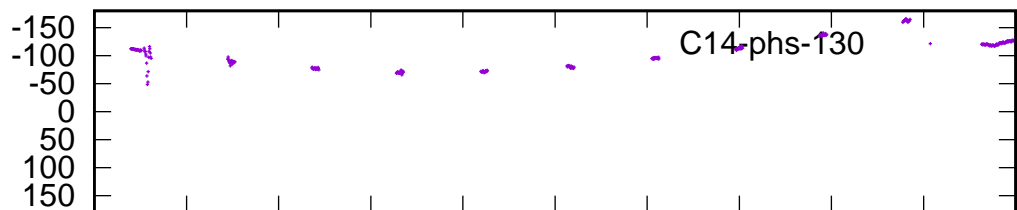
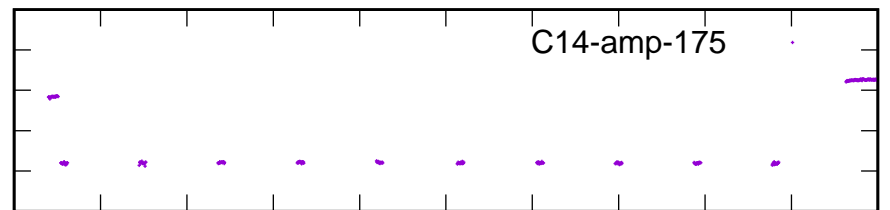
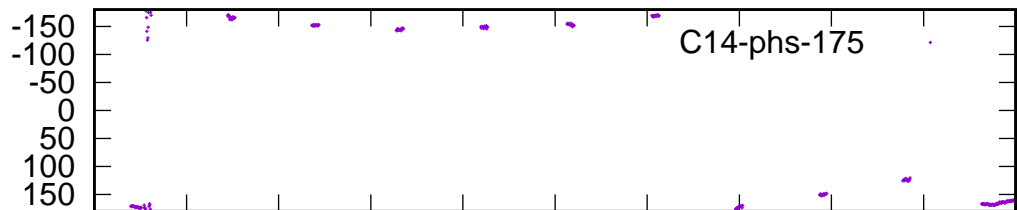
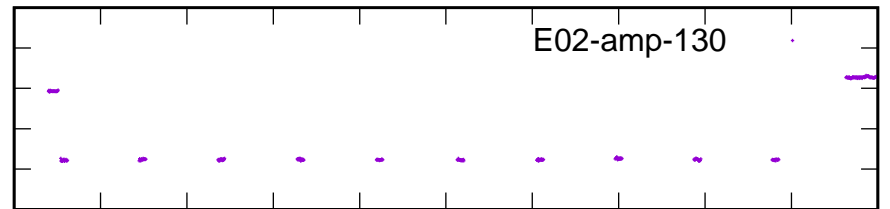
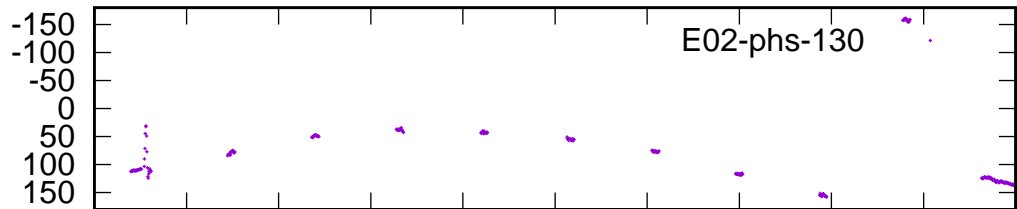
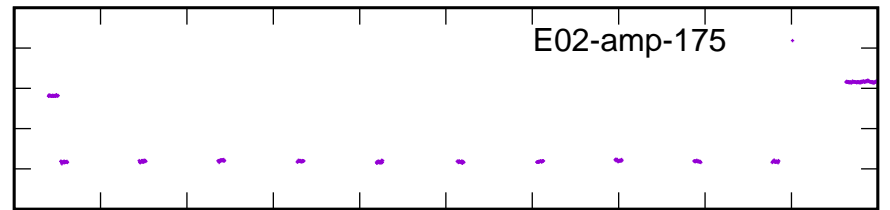
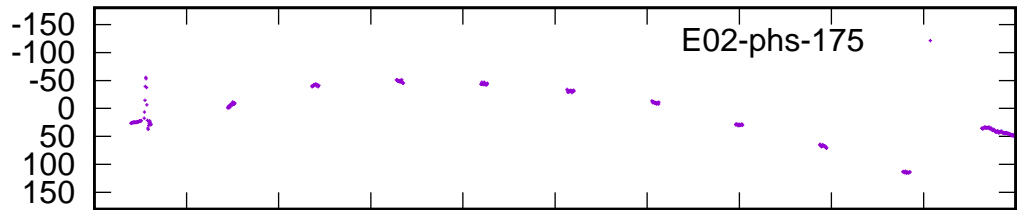
Time (IST)

/gsbifrddata/10nov/35_087_10nov2018_gsb.lta

Phase

(Ref: Ch: 150)

Amplitude



19.0 20.0 21.0 22.0 23.0 24.0 25.0 26.0 27.0 28.0 29.0

Time (IST)

Page # 5

19.0 20.0 21.0 22.0 23.0 24.0 25.0 26.0 27.0 28.0 29.0

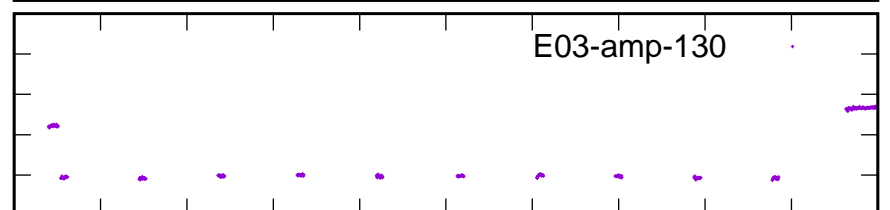
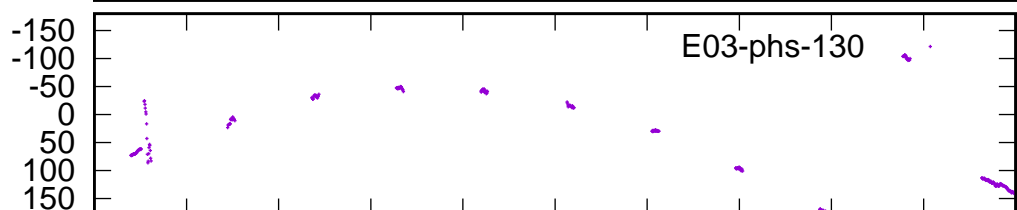
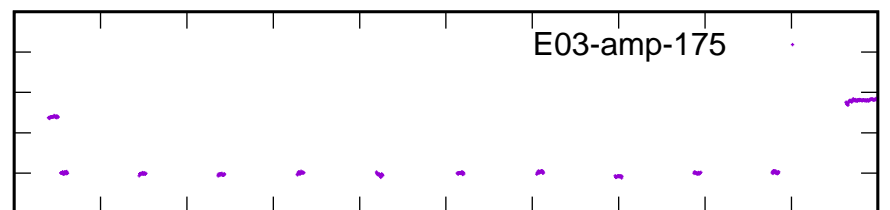
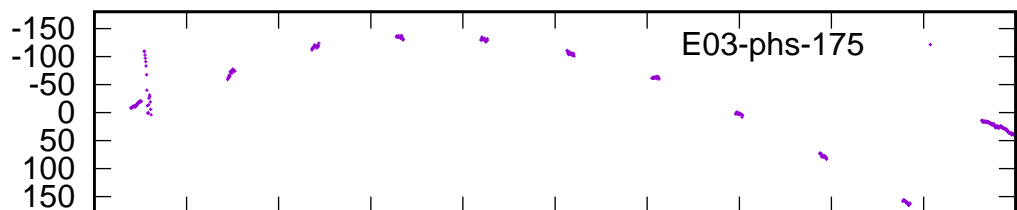
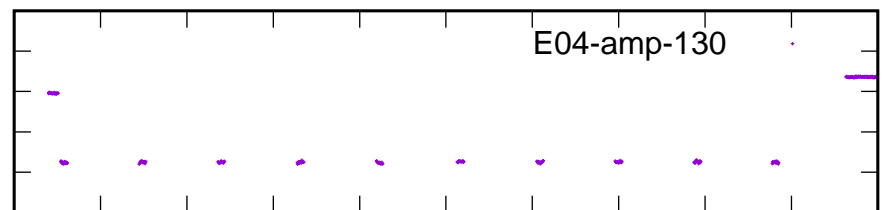
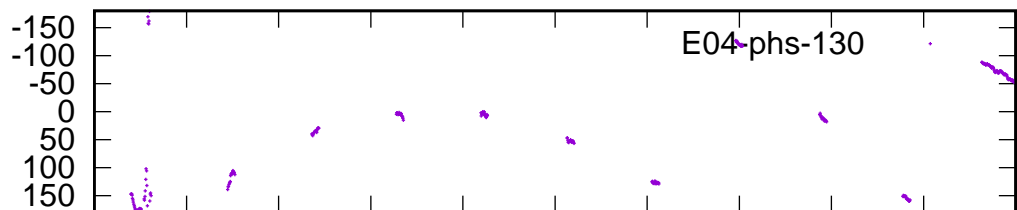
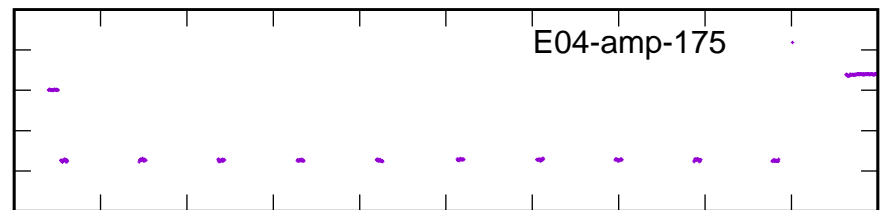
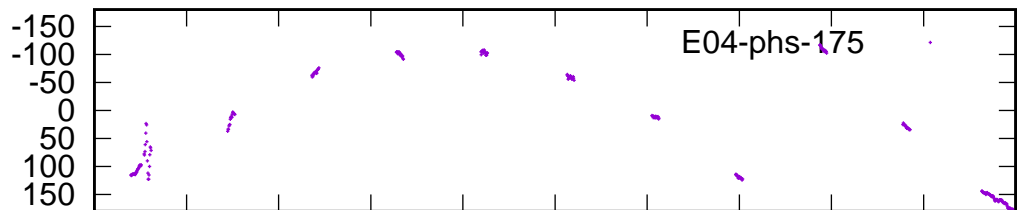
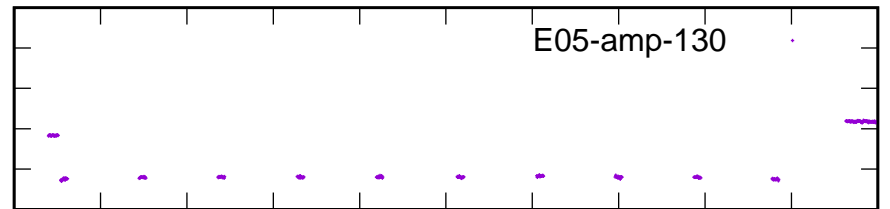
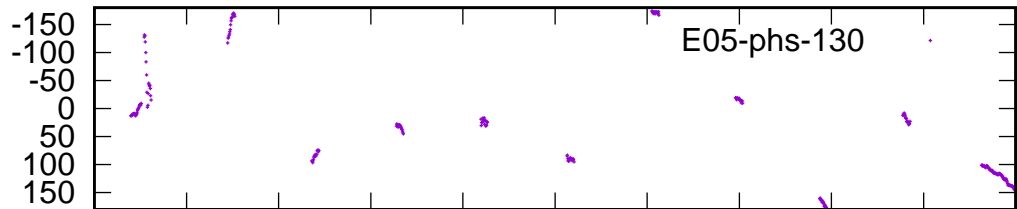
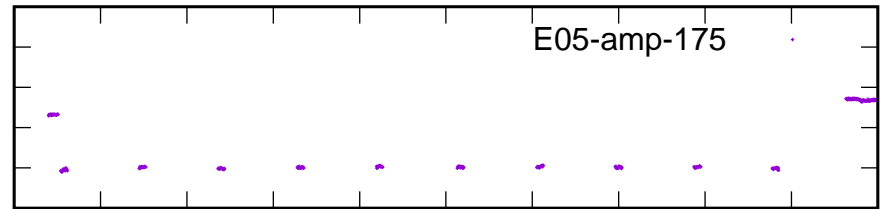
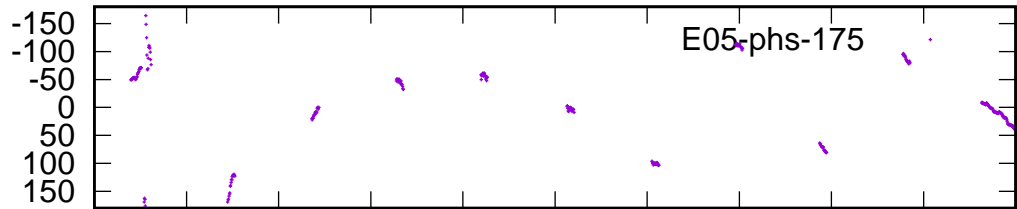
Time (IST)

/gsbifrddata/10nov/35_087_10nov2018_gsb.lta

Phase

(Ref: Ch: 150)

Amplitude



19.0 20.0 21.0 22.0 23.0 24.0 25.0 26.0 27.0 28.0 29.0

Time (IST)

Page # 6

19.0 20.0 21.0 22.0 23.0 24.0 25.0 26.0 27.0 28.0 29.0

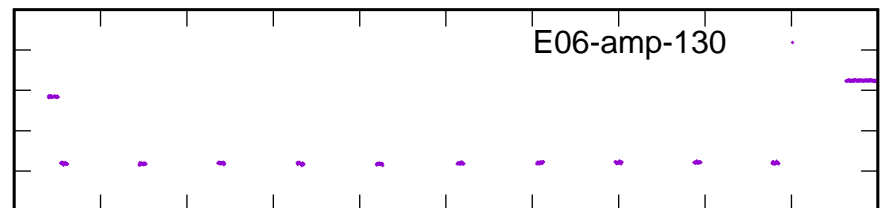
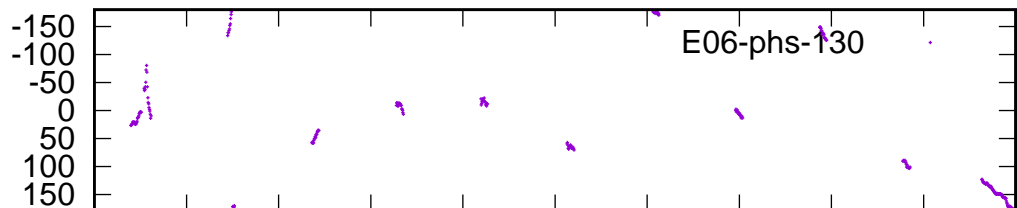
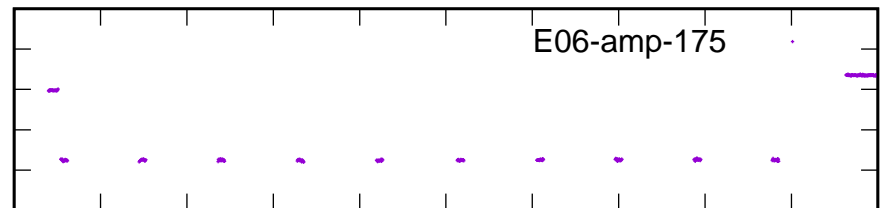
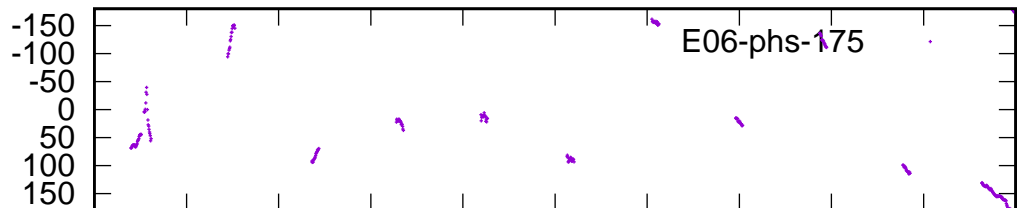
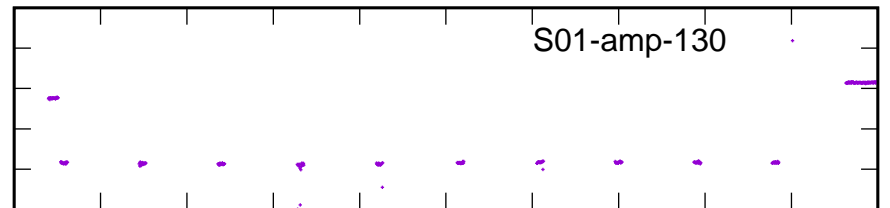
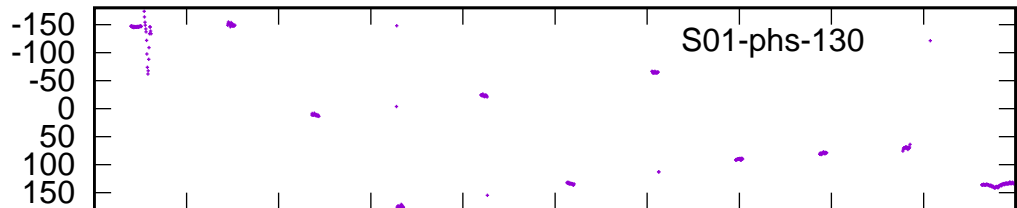
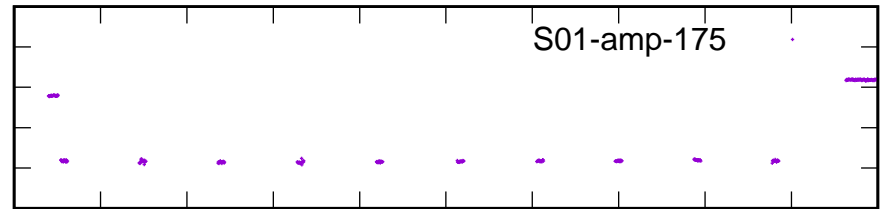
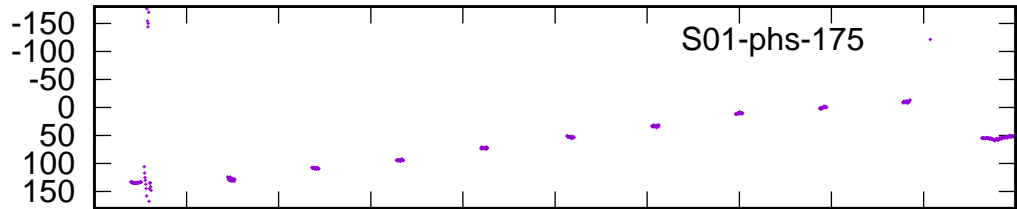
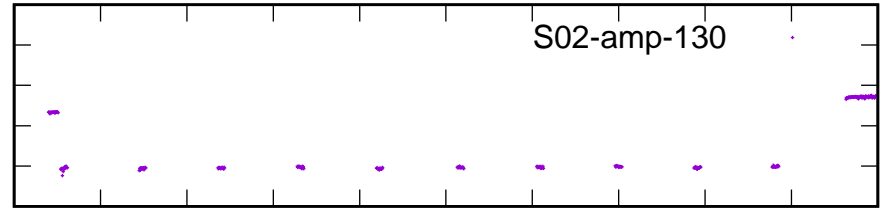
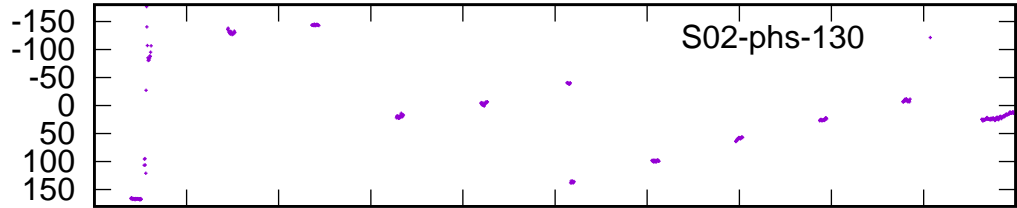
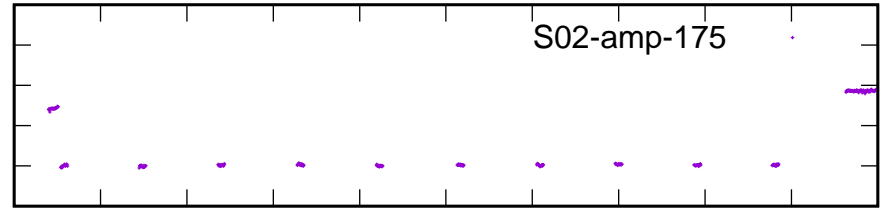
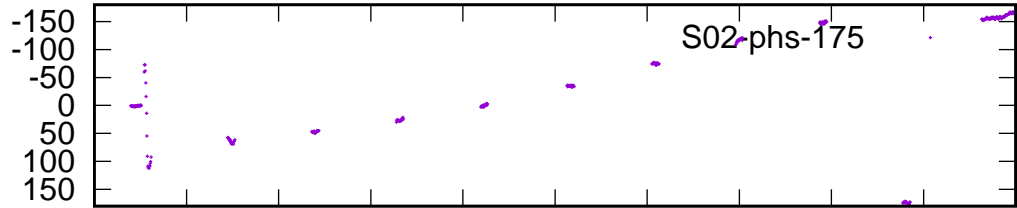
Time (IST)

/gsbifrddata/10nov/35_087_10nov2018_gsb.lta

Phase

(Ref: Ch: 150)

Amplitude



19.0 20.0 21.0 22.0 23.0 24.0 25.0 26.0 27.0 28.0 29.0

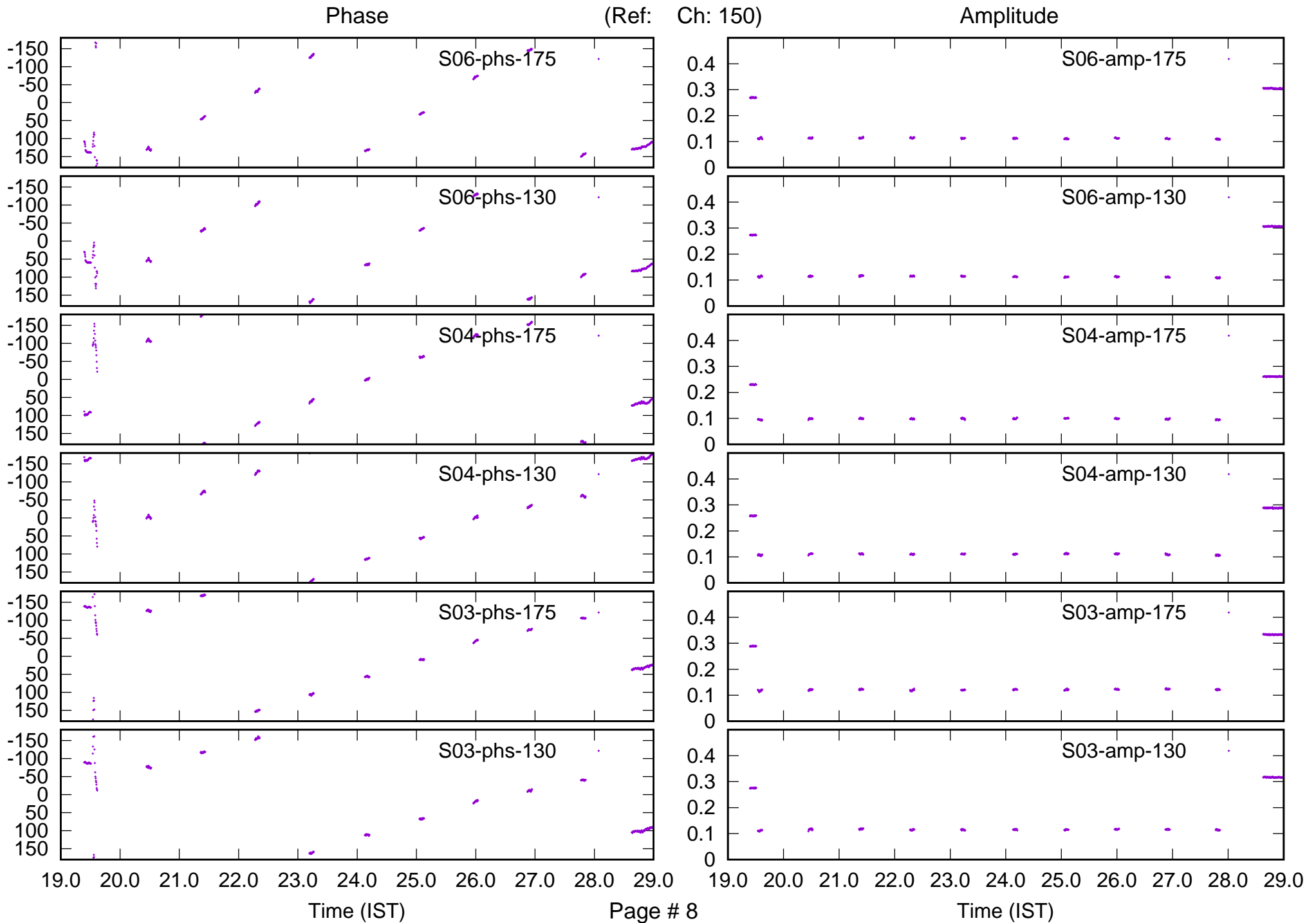
Time (IST)

Page # 7

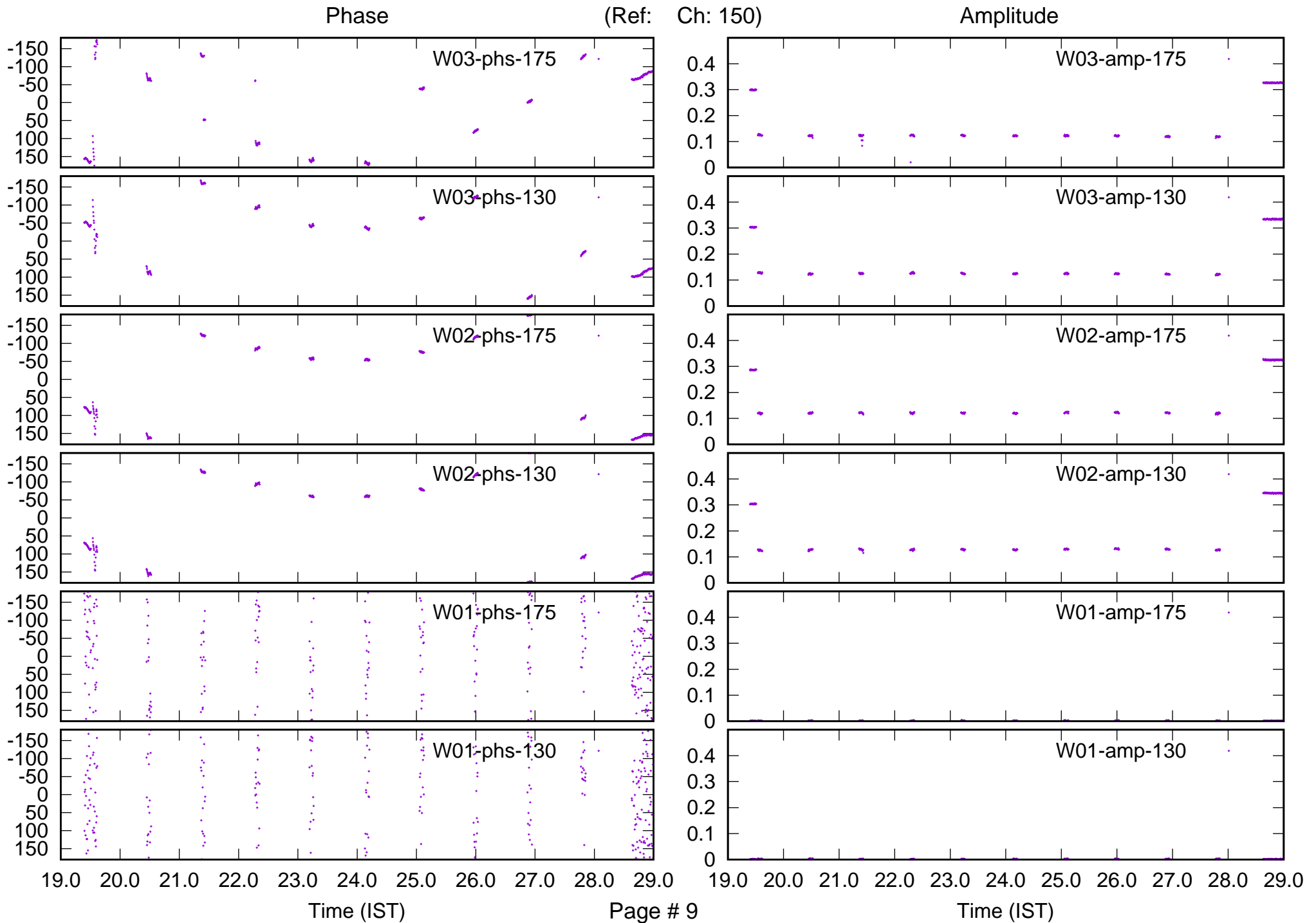
19.0 20.0 21.0 22.0 23.0 24.0 25.0 26.0 27.0 28.0 29.0

Time (IST)

/gsbifrddata/10nov/35_087_10nov2018_gsb.lta



/gsbifrddata/10nov/35_087_10nov2018_gsb.lta



/gsbifrddata/10nov/35_087_10nov2018_gsb.lta

