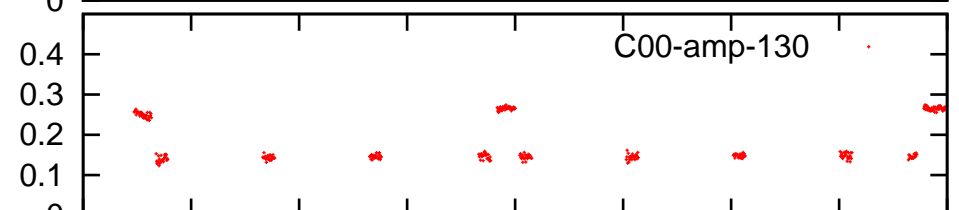
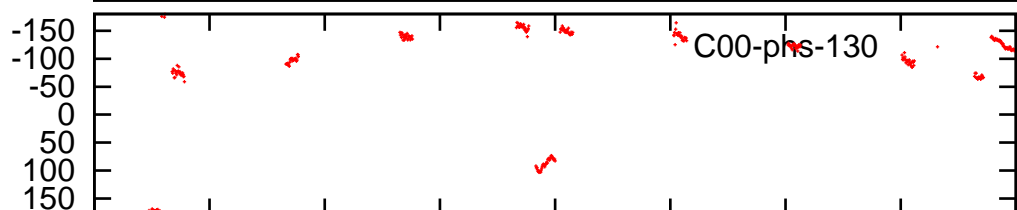
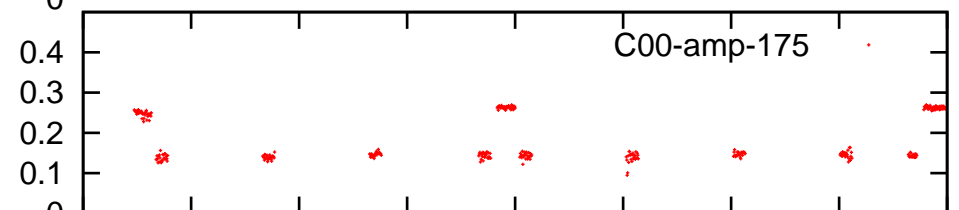
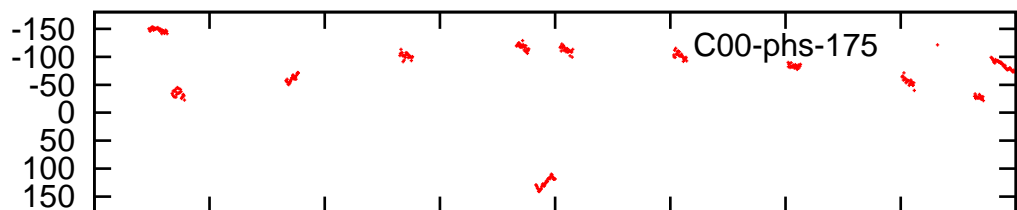
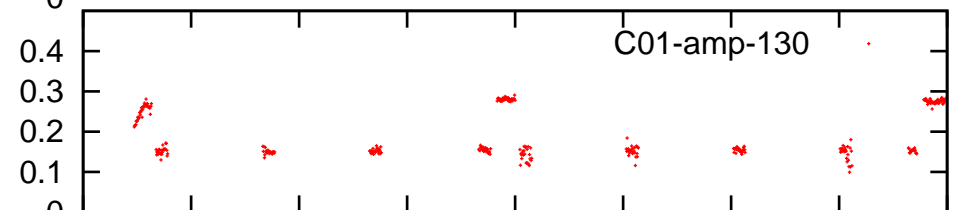
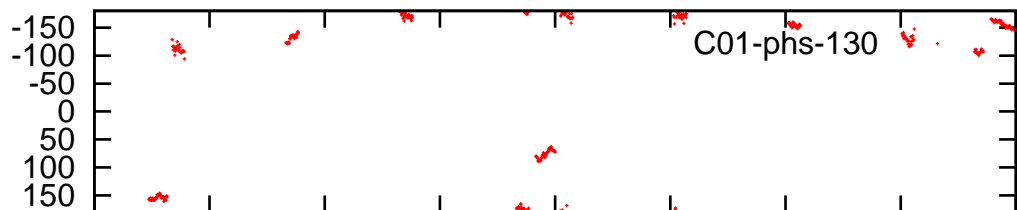
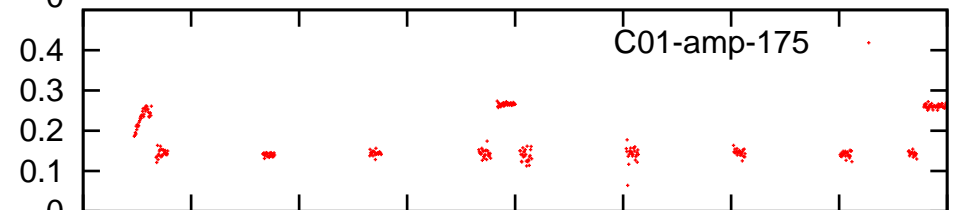
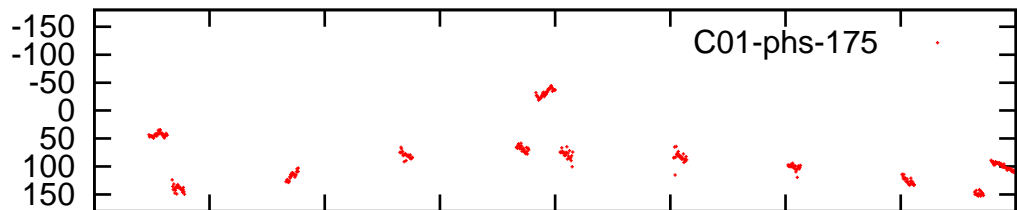
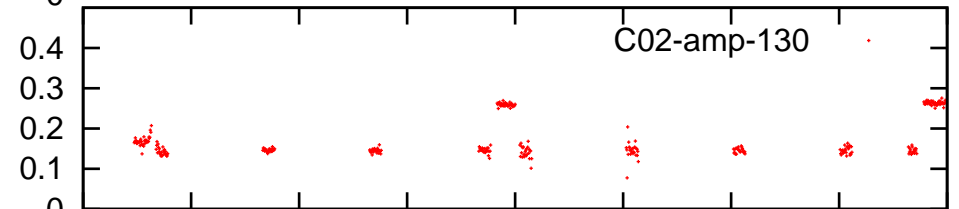
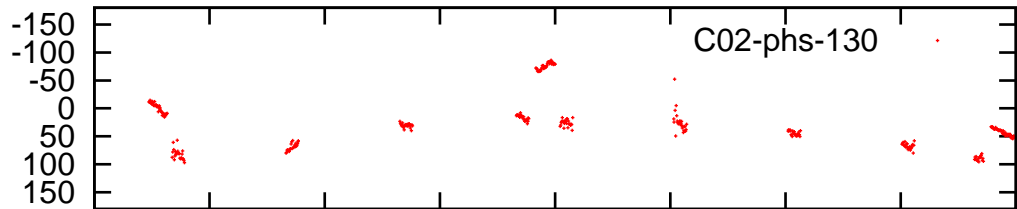
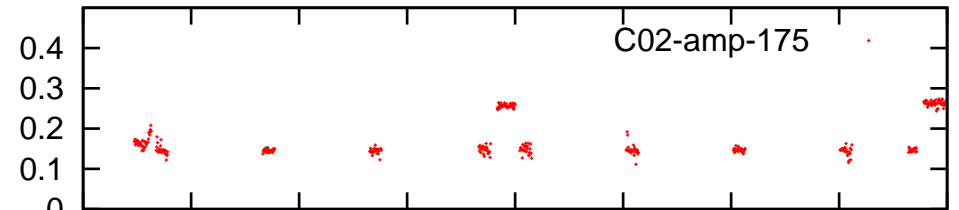
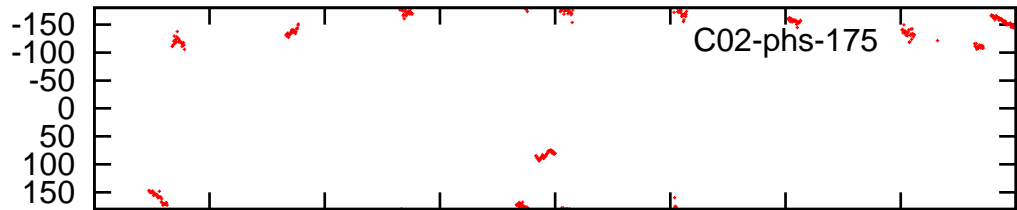


/gsbifrddata1/12aug/34_034_12aug2018_gsb.lta

Phase

(Ref: W02 Ch: 300)

Amplitude



13.0 14.0 15.0 16.0 17.0 18.0 19.0 20.0 21.0

Time (IST)

Page # 1

13.0 14.0 15.0 16.0 17.0 18.0 19.0 20.0 21.0

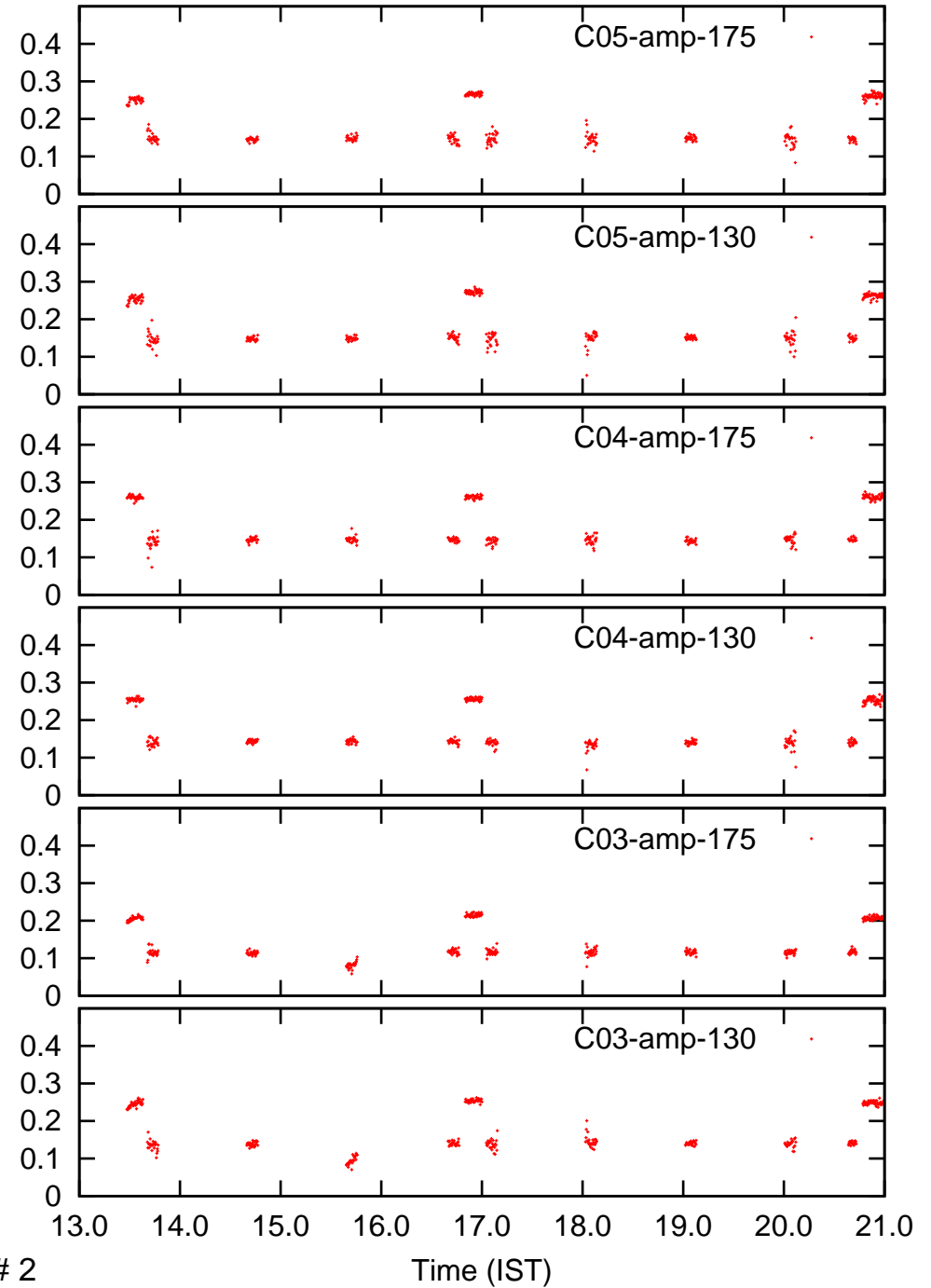
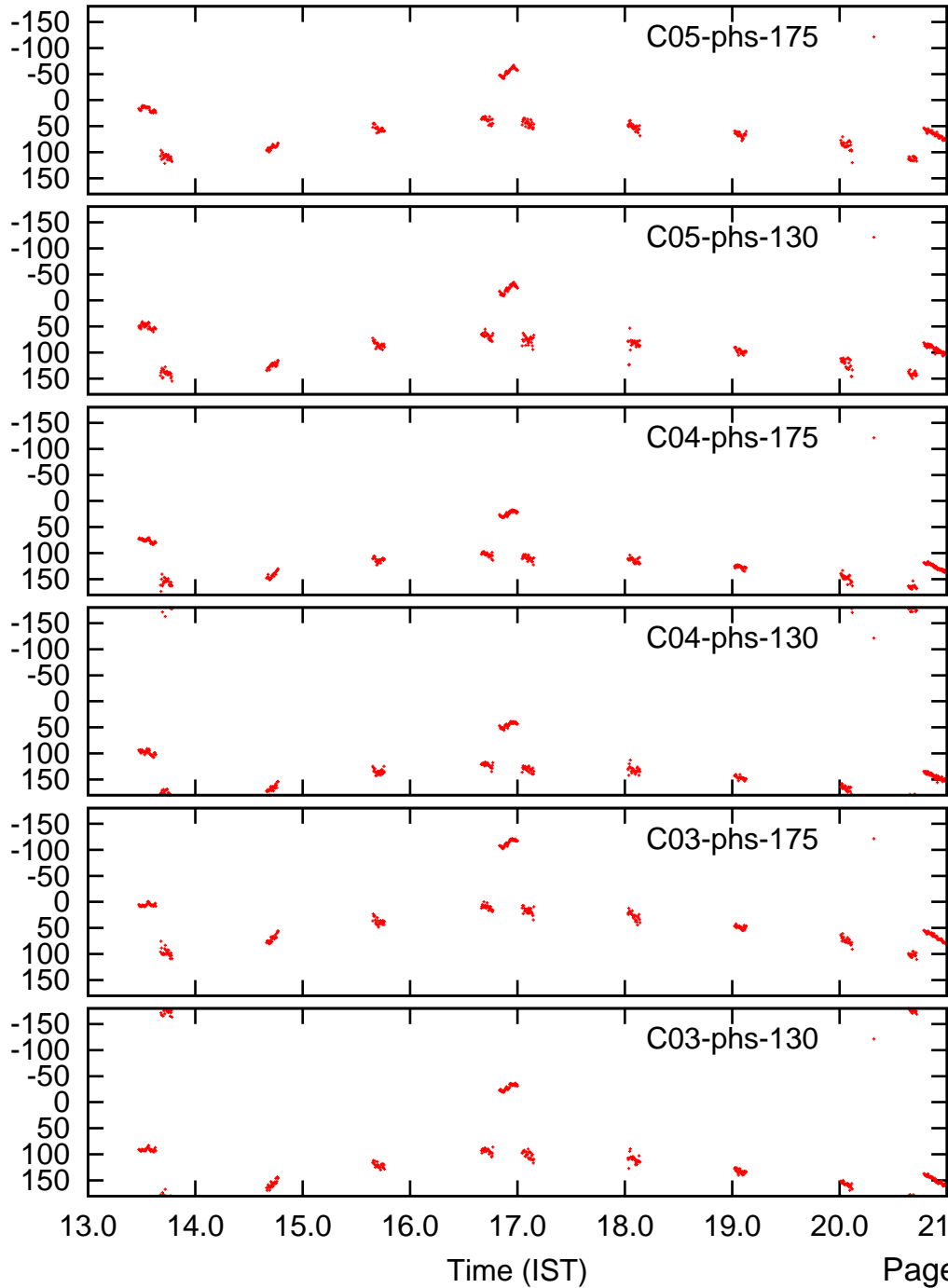
Time (IST)

/gsbifrddata1/12aug/34_034_12aug2018_gsb.lta

Phase

(Ref: W02 Ch: 300)

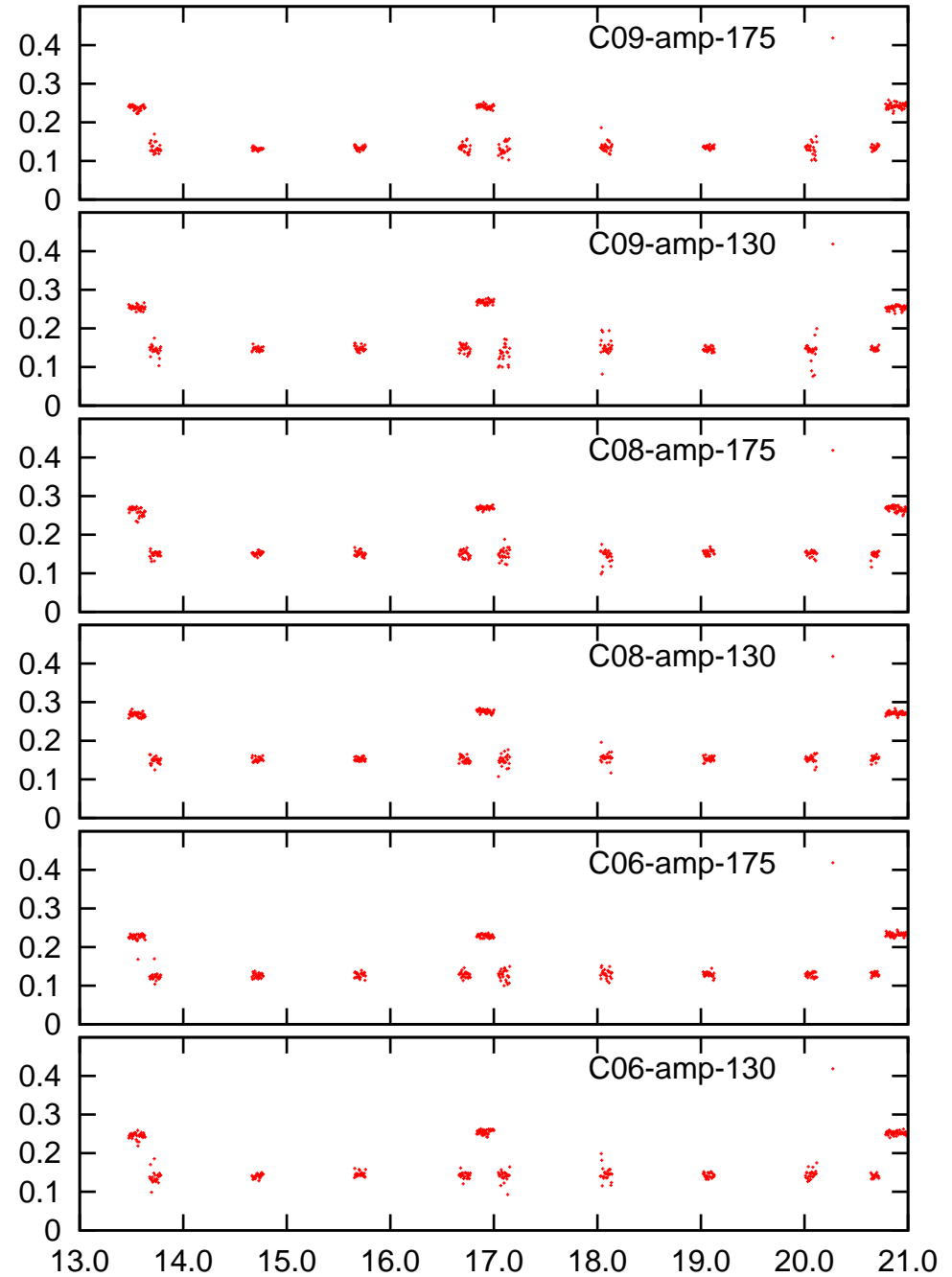
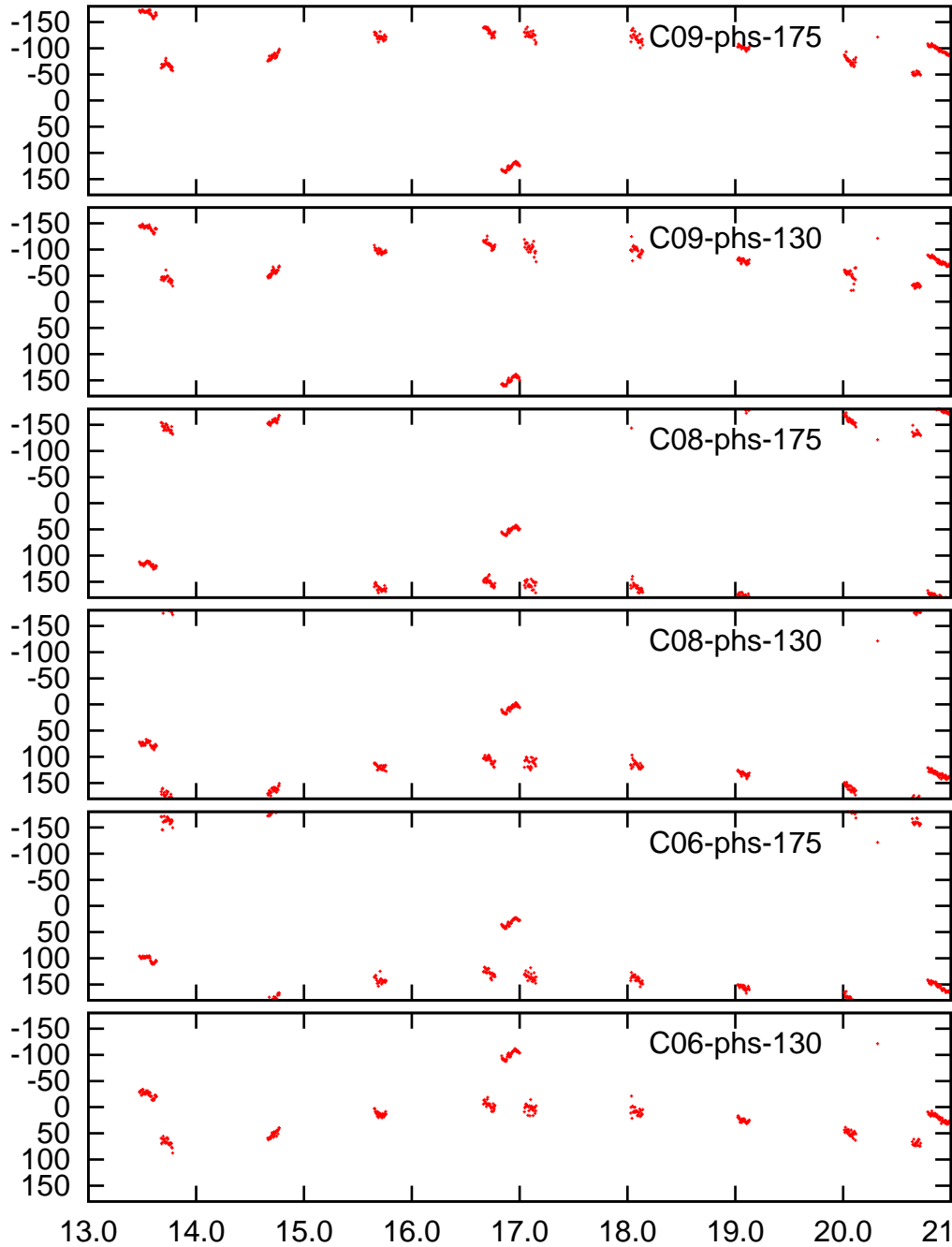
Amplitude



Phase

(Ref: W02 Ch: 300)

Amplitude



13.0 14.0 15.0 16.0 17.0 18.0 19.0 20.0 21.0

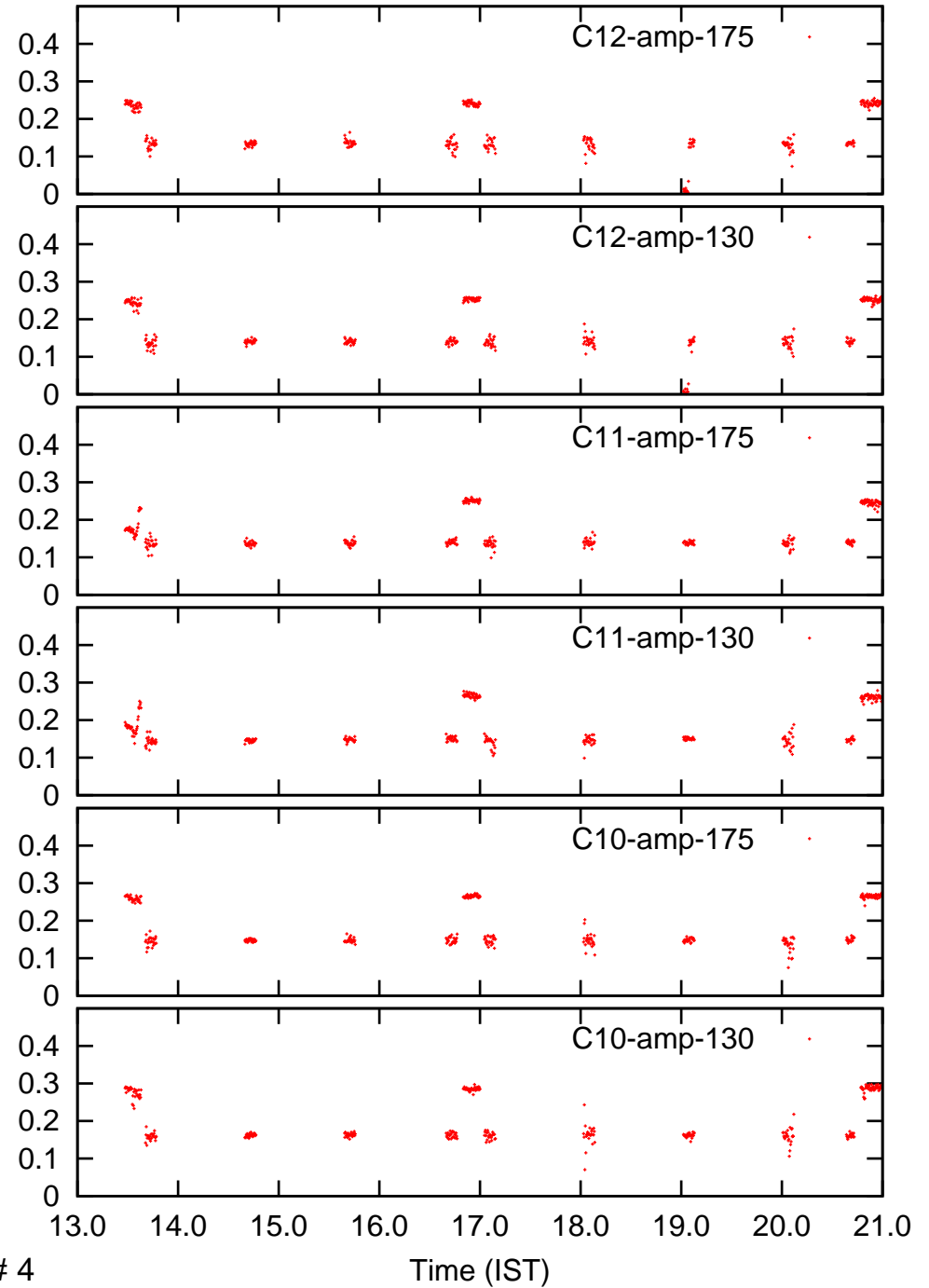
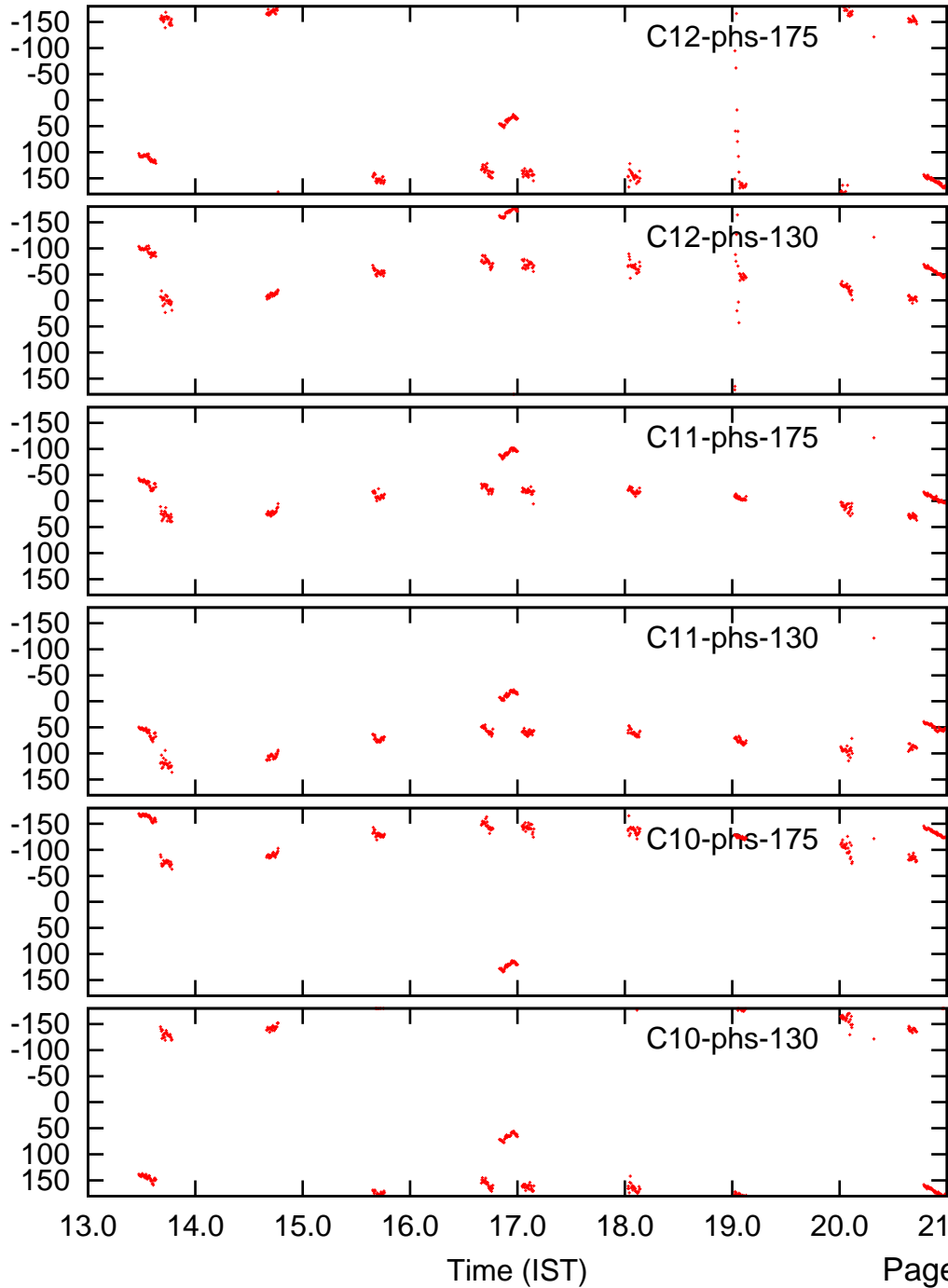
13.0 14.0 15.0 16.0 17.0 18.0 19.0 20.0 21.0

/gsbifrddata1/12aug/34_034_12aug2018_gsb.lta

Phase

(Ref: W02 Ch: 300)

Amplitude

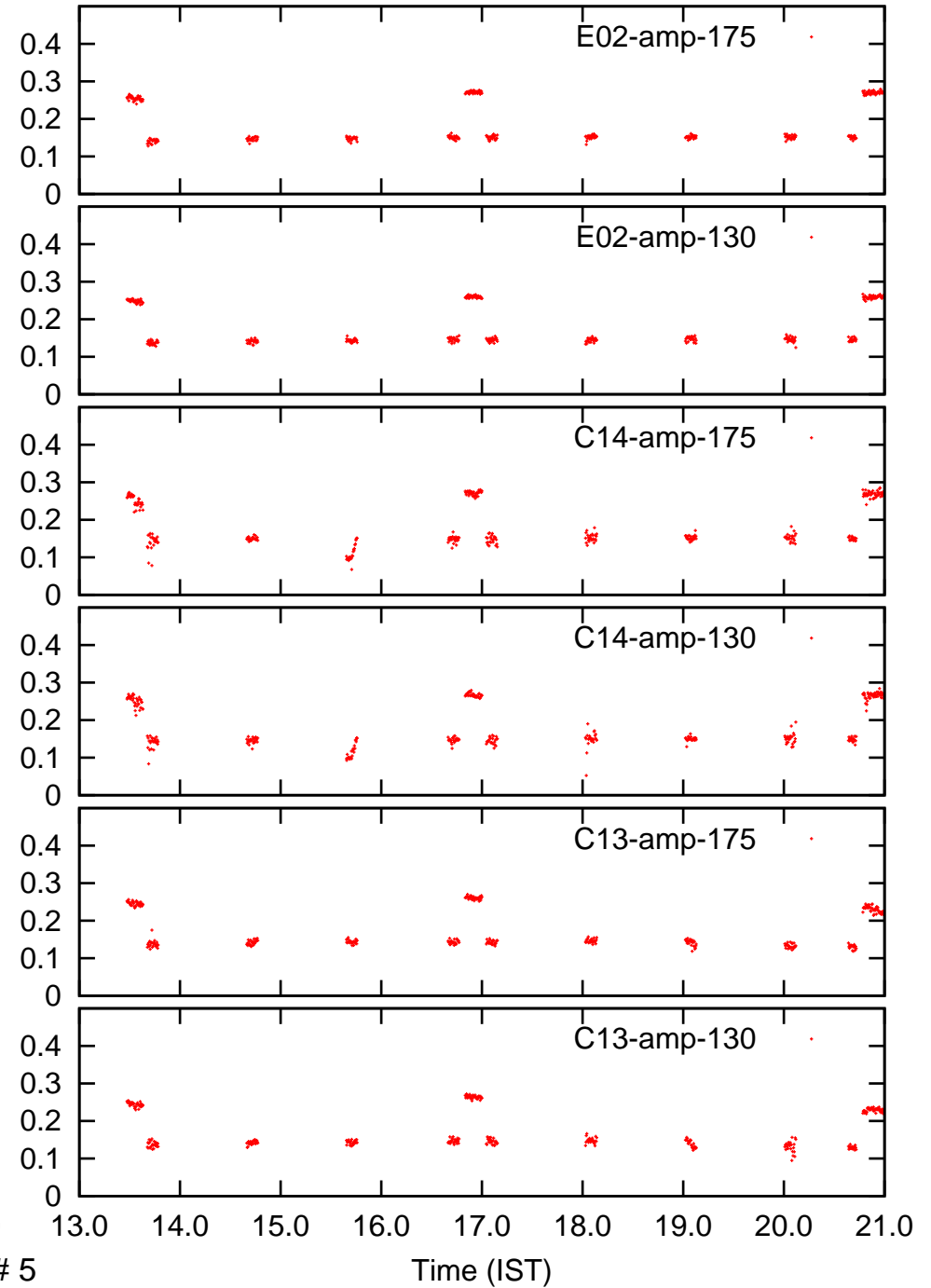
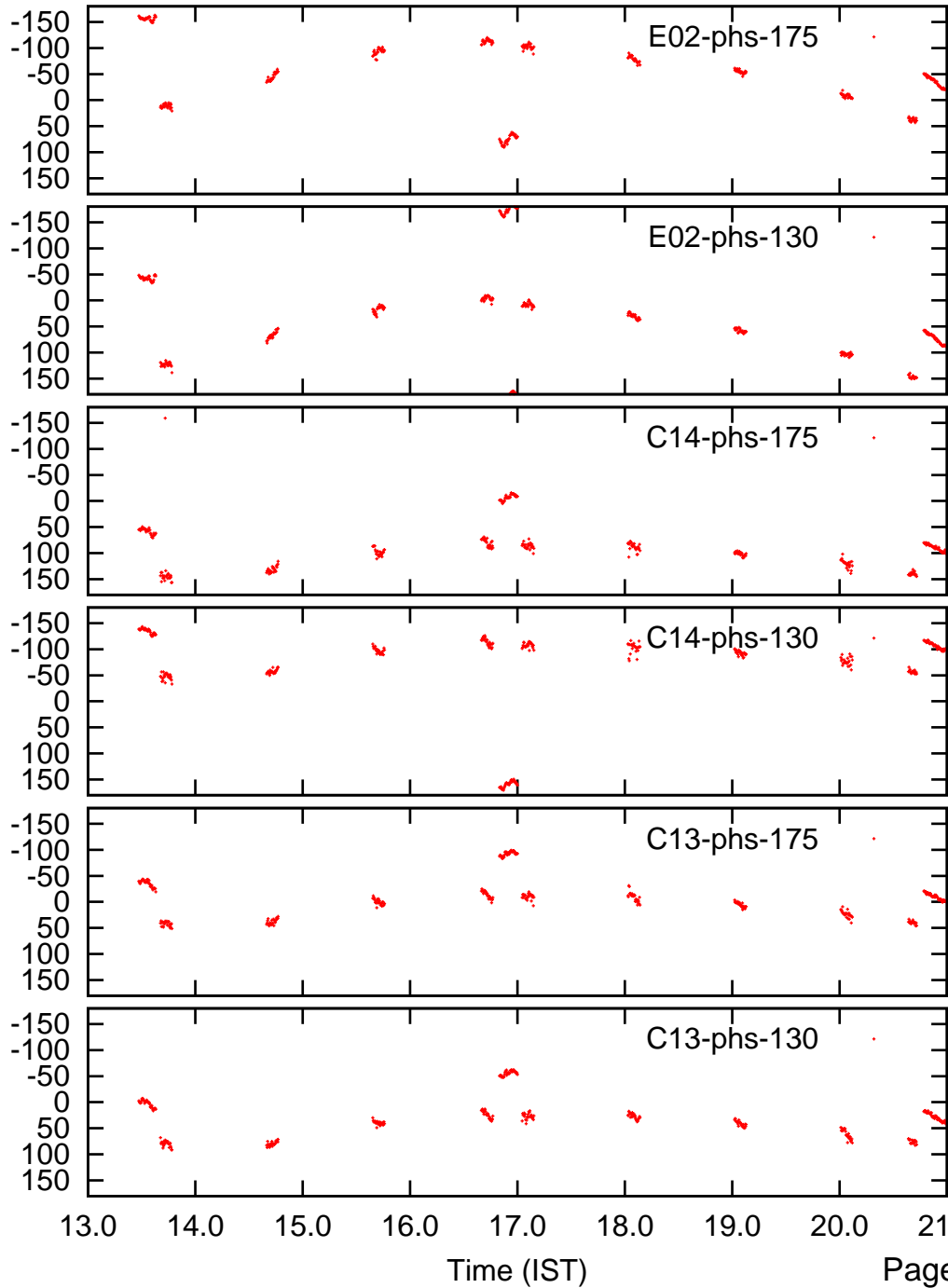


/gsbifrddata1/12aug/34_034_12aug2018_gsb.lta

Phase

(Ref: W02 Ch: 300)

Amplitude

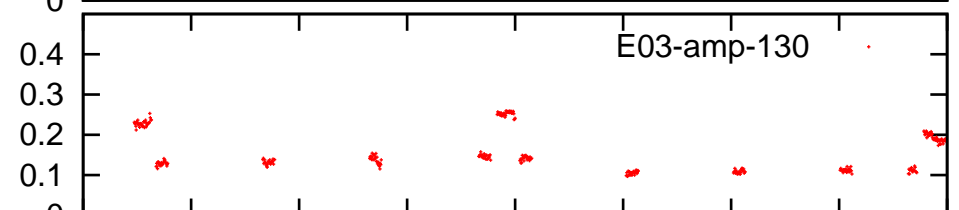
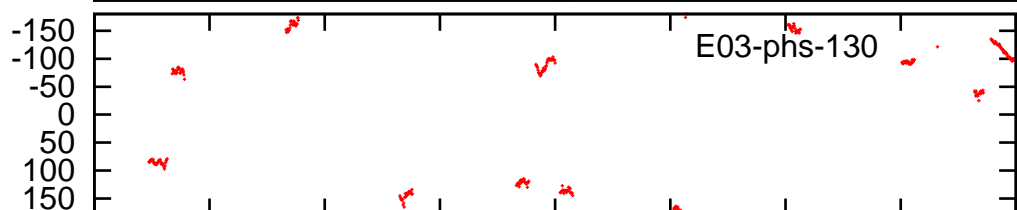
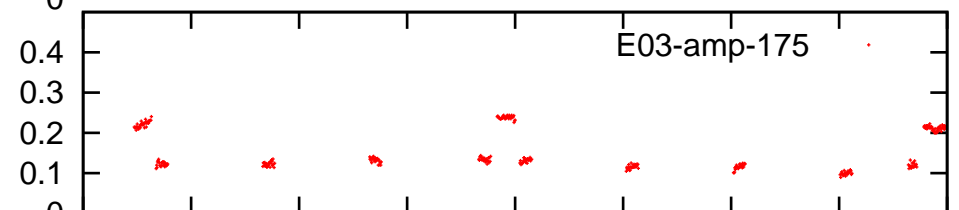
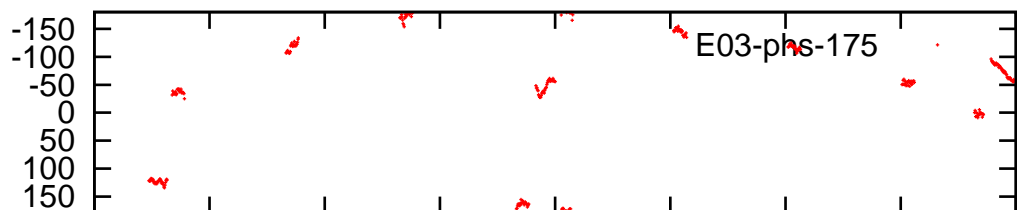
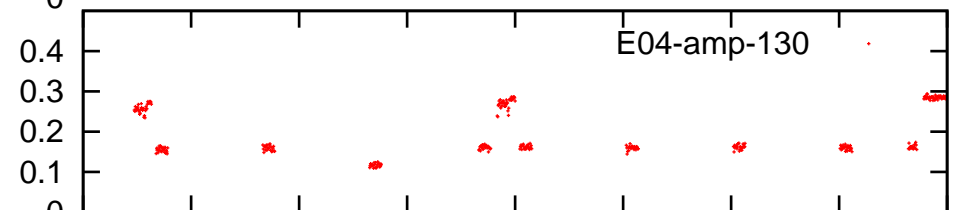
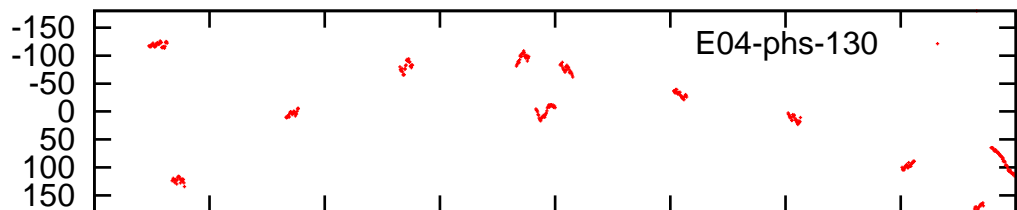
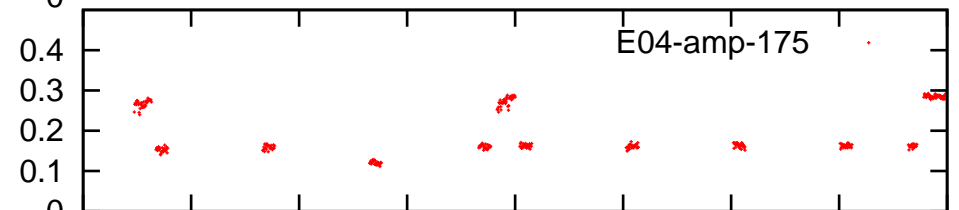
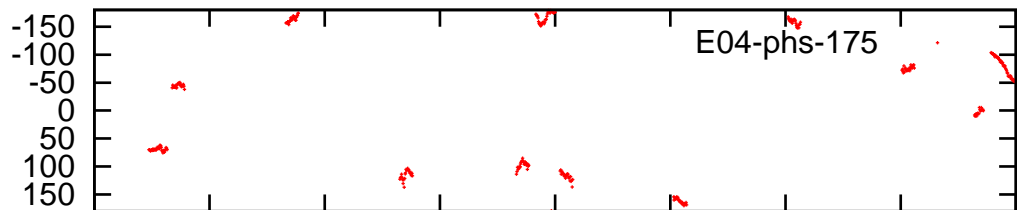
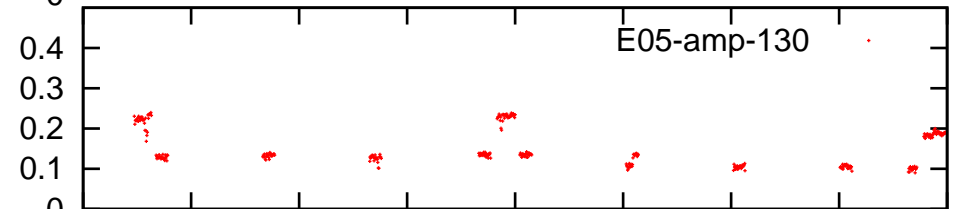
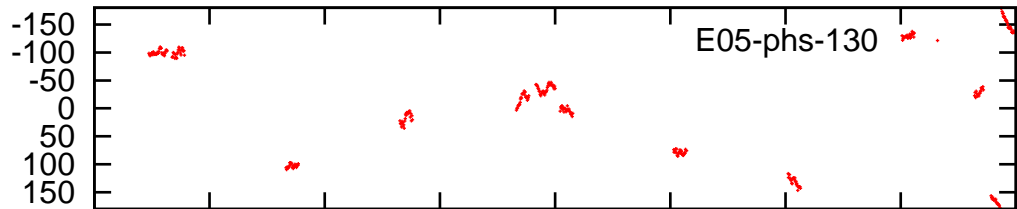
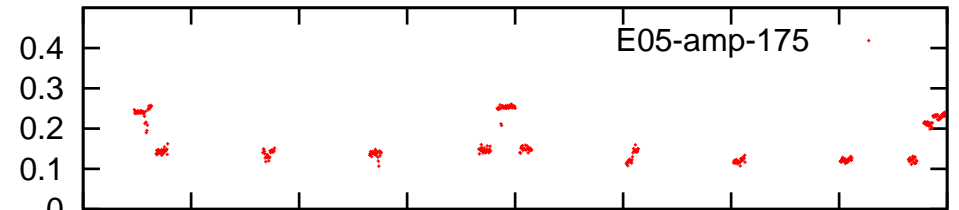
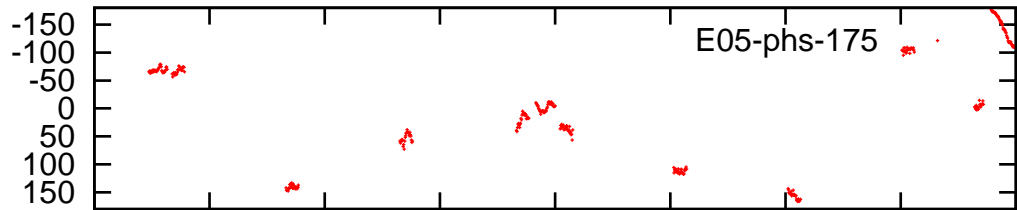


/gsbifrddata1/12aug/34_034_12aug2018_gsb.lta

Phase

(Ref: W02 Ch: 300)

Amplitude



13.0 14.0 15.0 16.0 17.0 18.0 19.0 20.0 21.0

Time (IST)

Page # 6

13.0 14.0 15.0 16.0 17.0 18.0 19.0 20.0 21.0

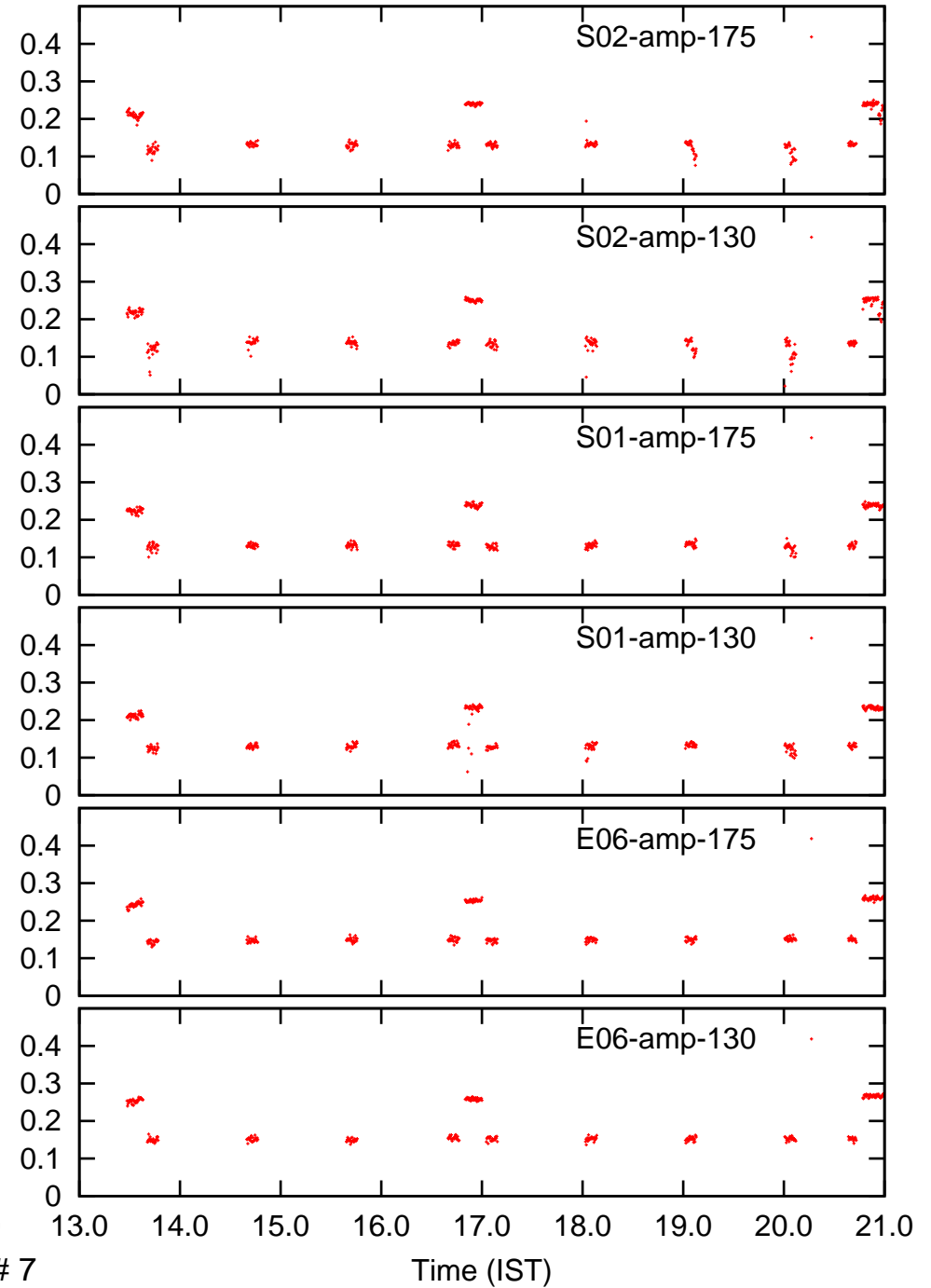
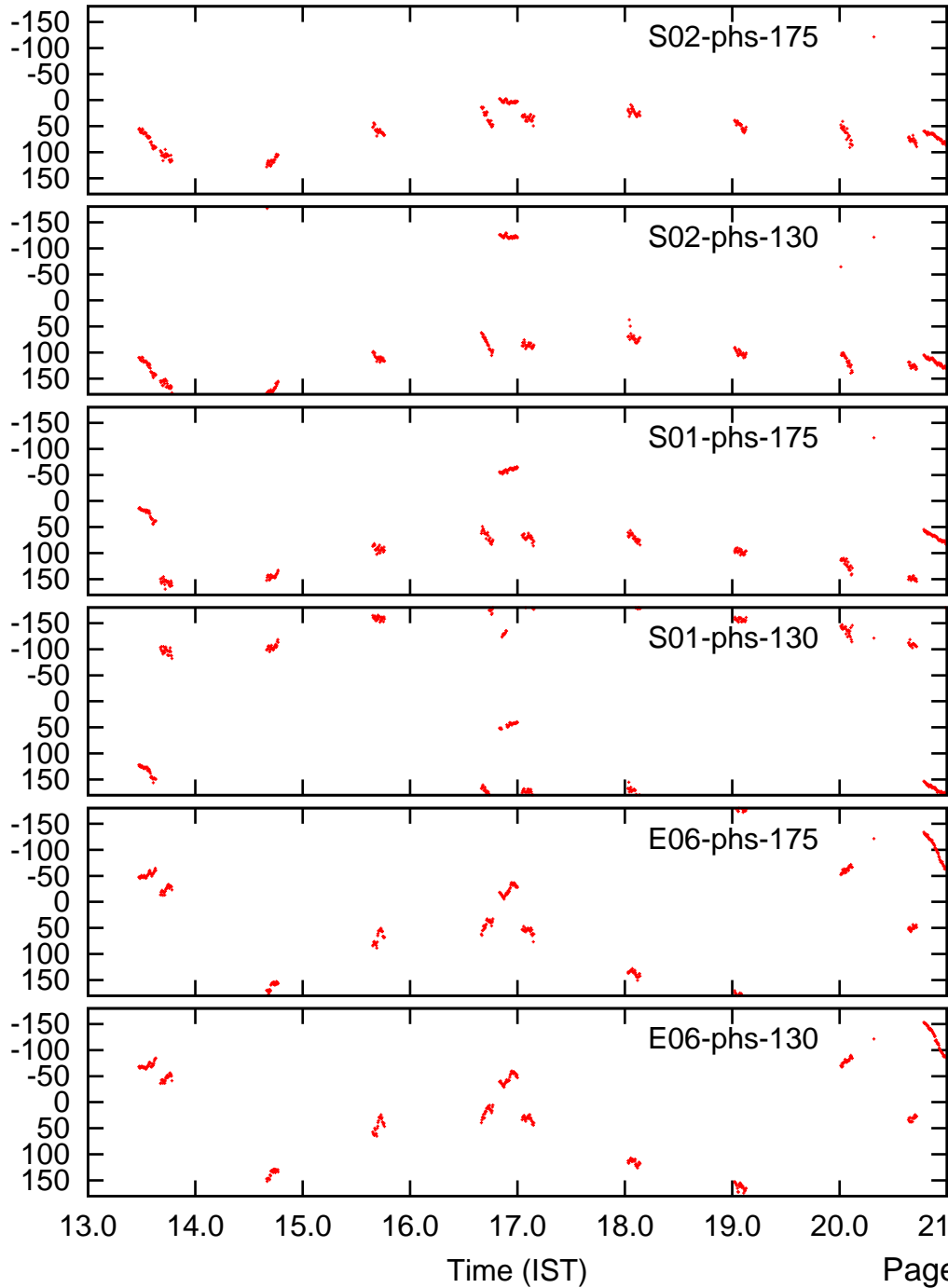
Time (IST)

/gsbifrddata1/12aug/34_034_12aug2018_gsb.lta

Phase

(Ref: W02 Ch: 300)

Amplitude

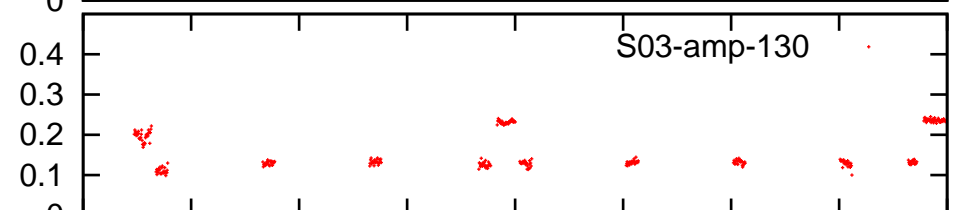
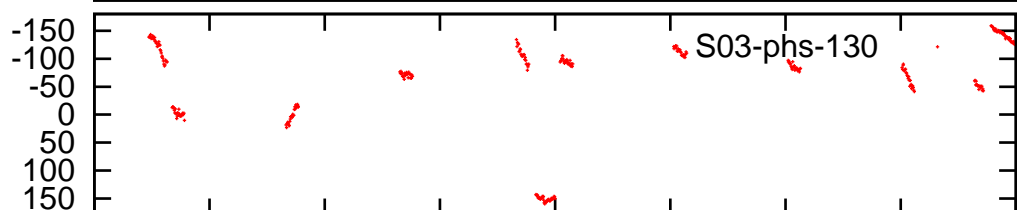
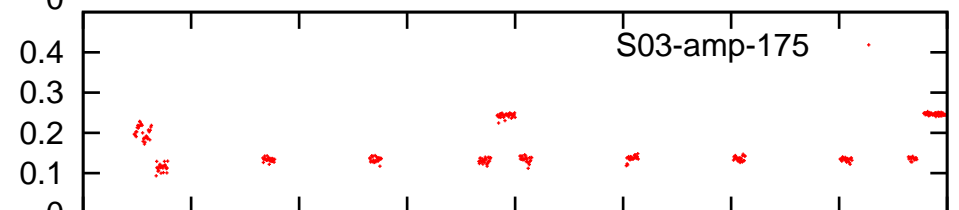
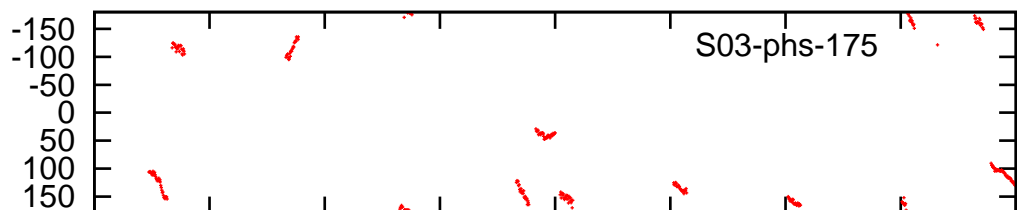
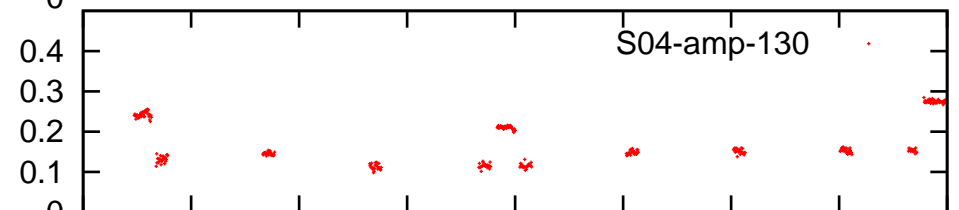
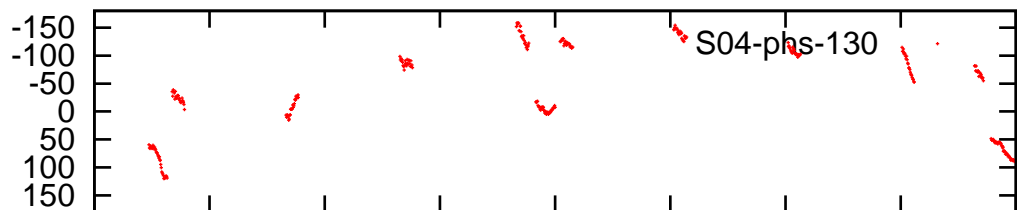
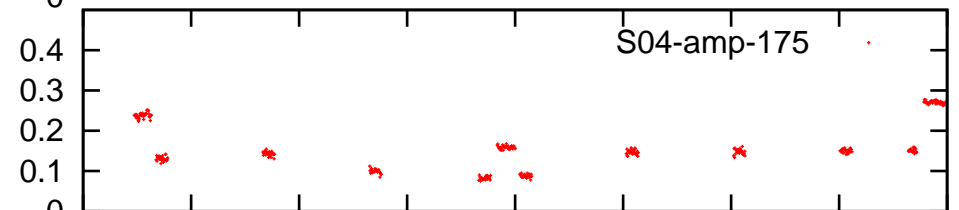
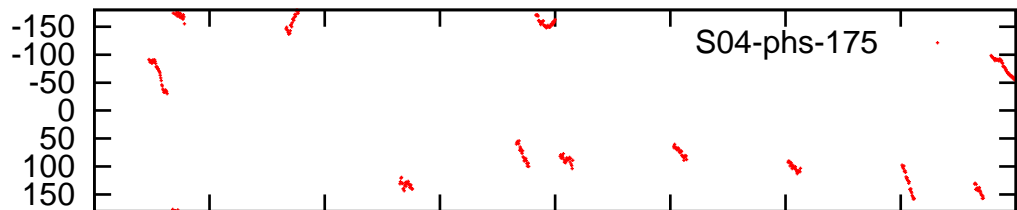
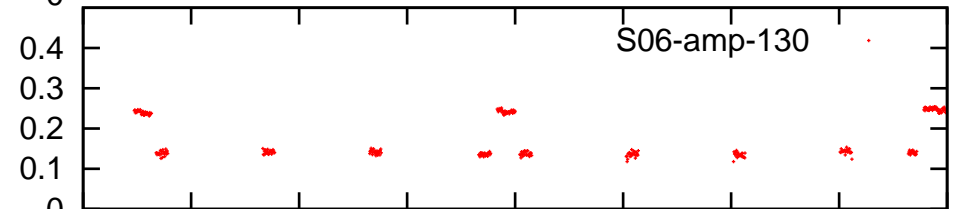
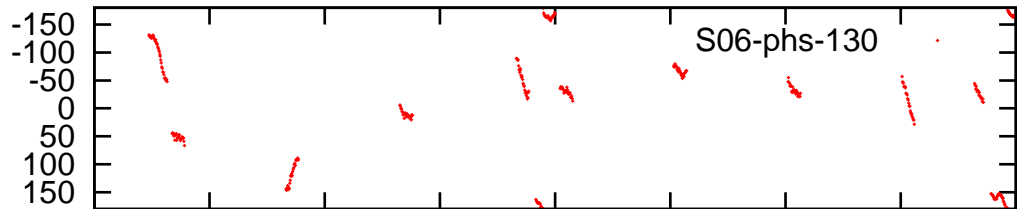
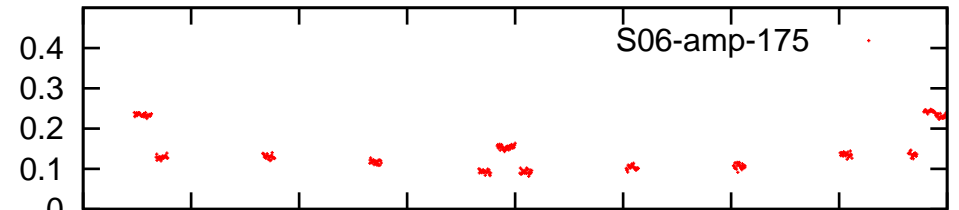
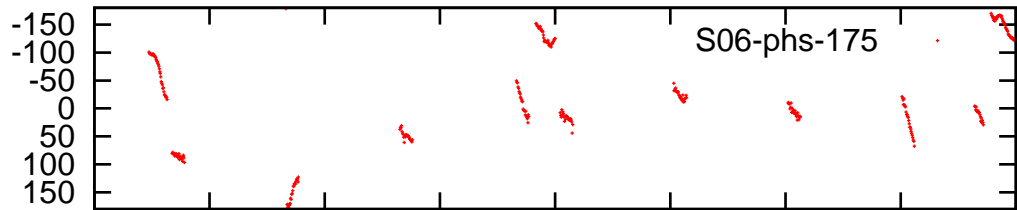


/gsbifrddata1/12aug/34_034_12aug2018_gsb.lta

Phase

(Ref: W02 Ch: 300)

Amplitude



13.0 14.0 15.0 16.0 17.0 18.0 19.0 20.0 21.0

Time (IST)

Page # 8

13.0 14.0 15.0 16.0 17.0 18.0 19.0 20.0 21.0

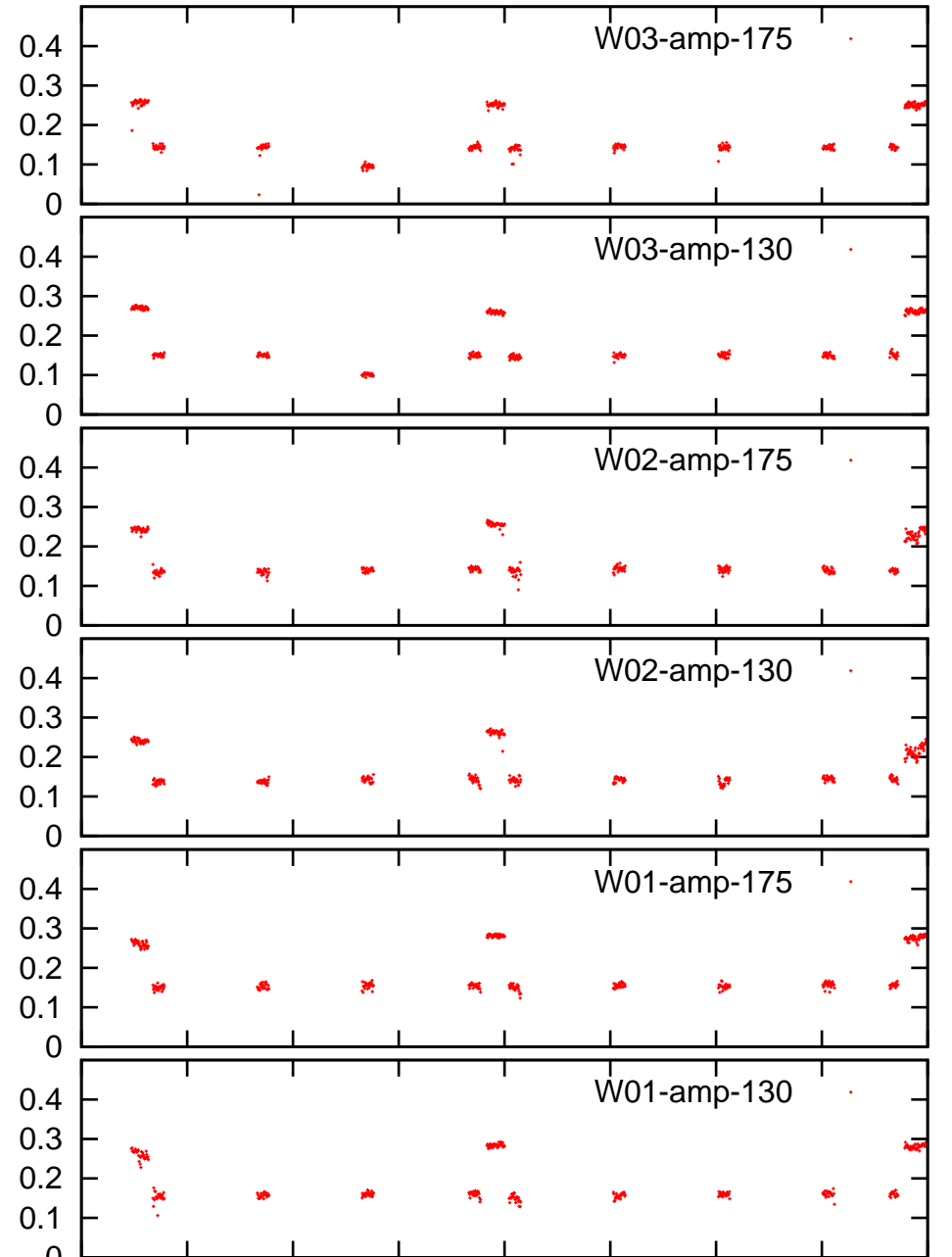
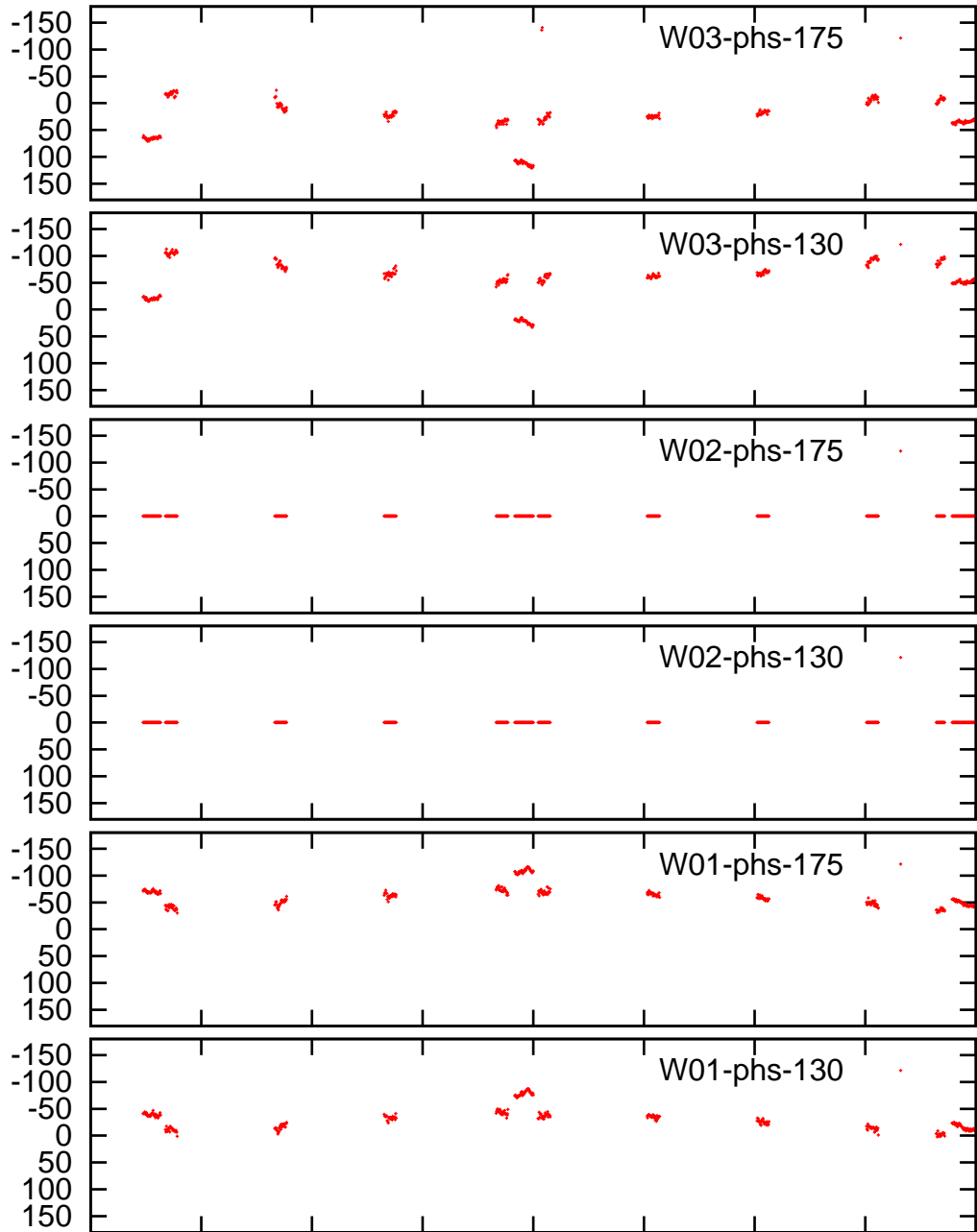
Time (IST)

/gsbifrddata1/12aug/34_034_12aug2018_gsb.lta

Phase

(Ref: W02 Ch: 300)

Amplitude



13.0 14.0 15.0 16.0 17.0 18.0 19.0 20.0 21.0

13.0 14.0 15.0 16.0 17.0 18.0 19.0 20.0 21.0

Time (IST)

Page # 9

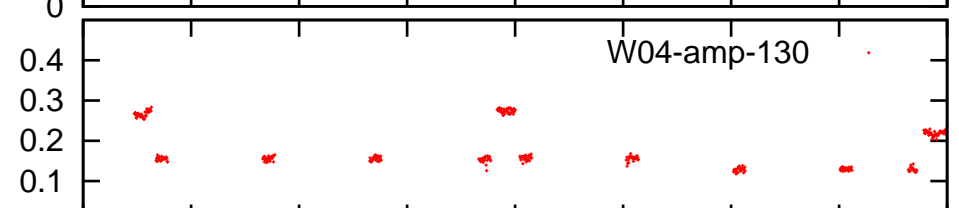

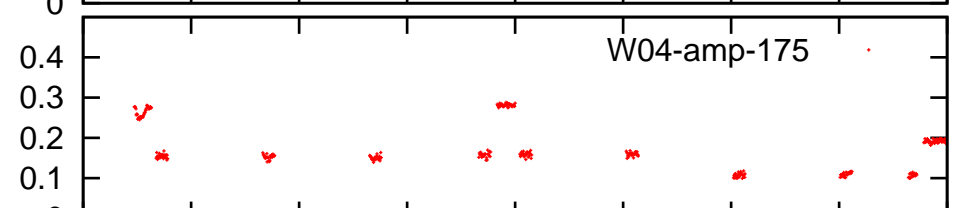
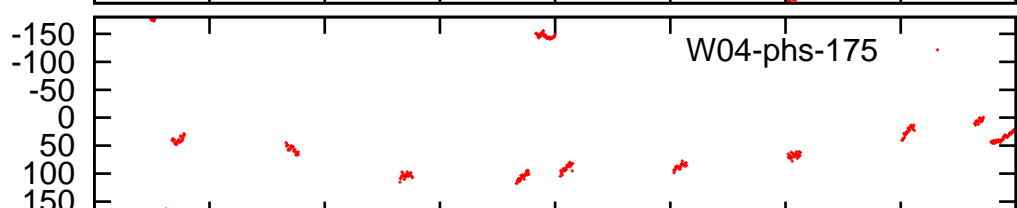
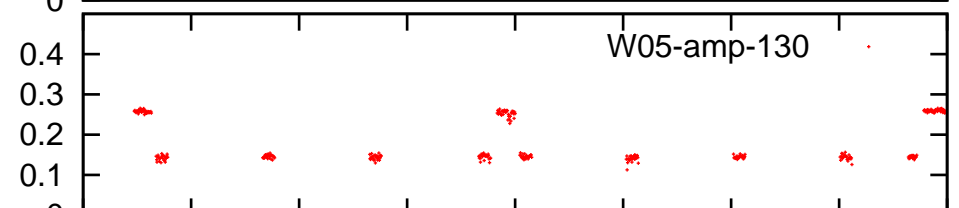
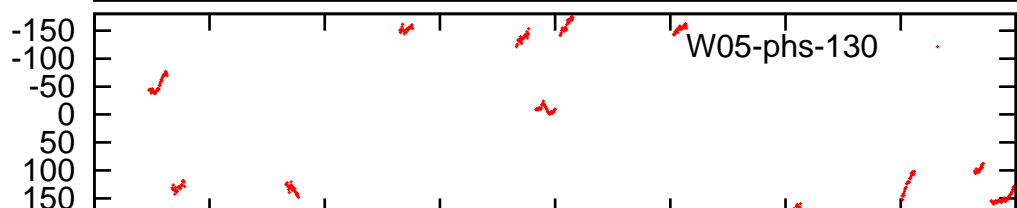
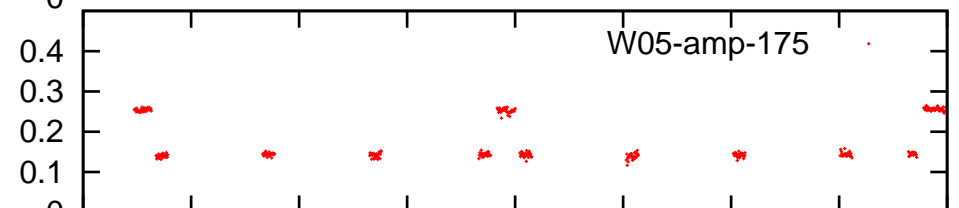
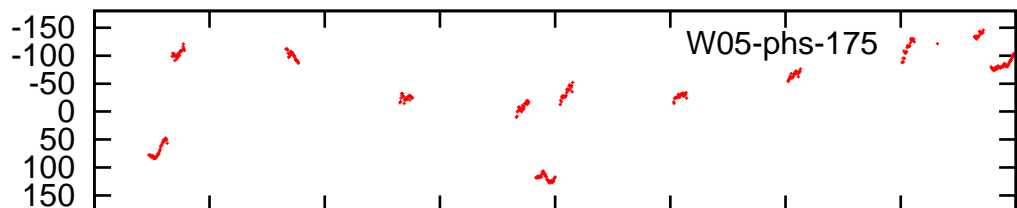
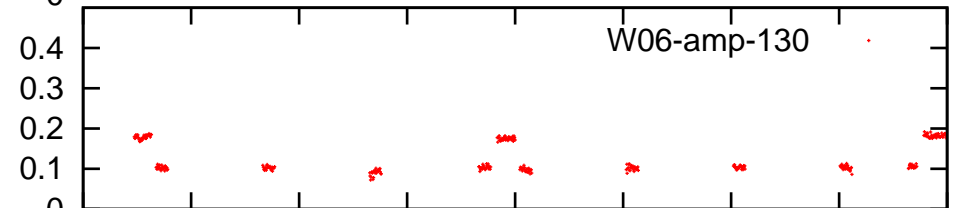
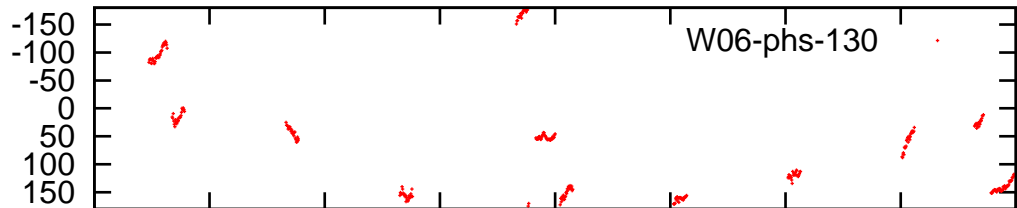
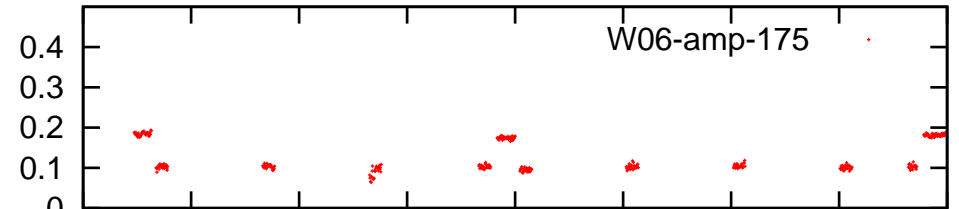
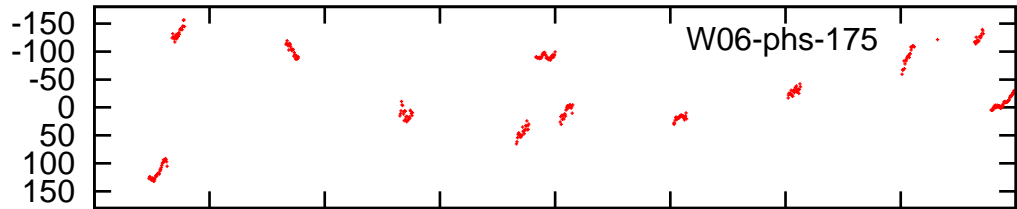
Time (IST)

/gsbifrddata1/12aug/34_034_12aug2018_gsb.lta

Phase

(Ref: W02 Ch: 300)

Amplitude



13.0 14.0 15.0 16.0 17.0 18.0 19.0 20.0 21.0

Time (IST)

Page # 10

13.0 14.0 15.0 16.0 17.0 18.0 19.0 20.0 21.0

Time (IST)