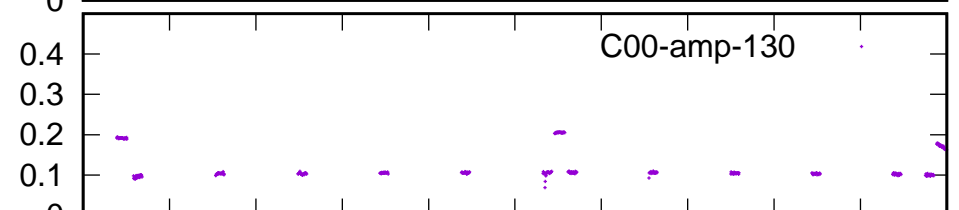
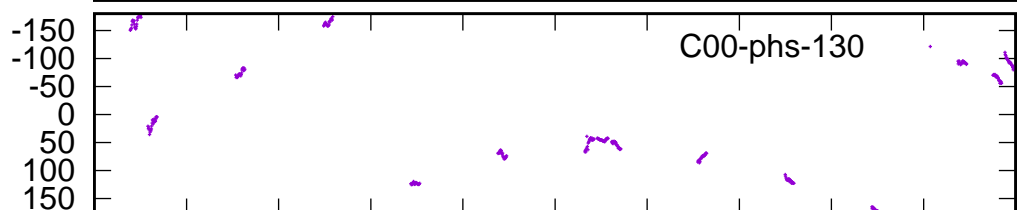
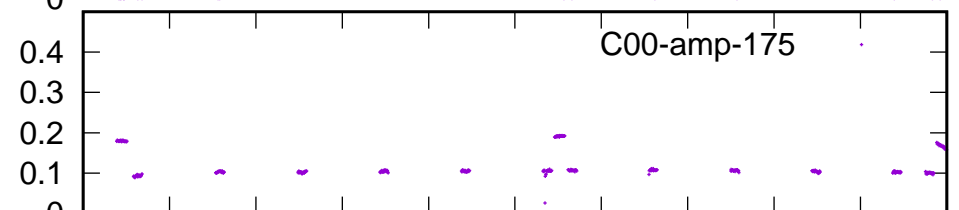
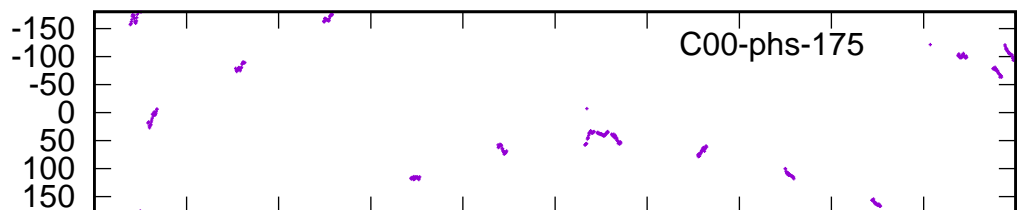
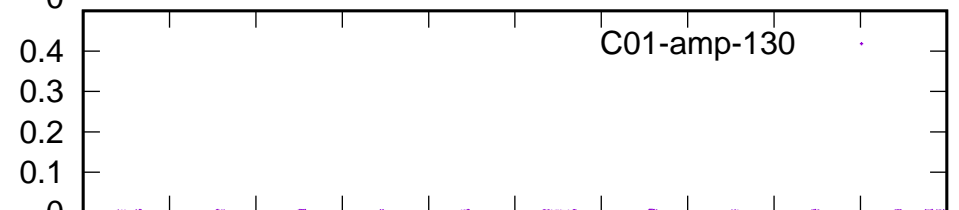
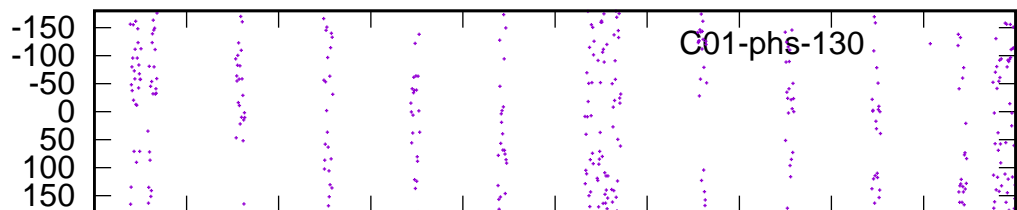
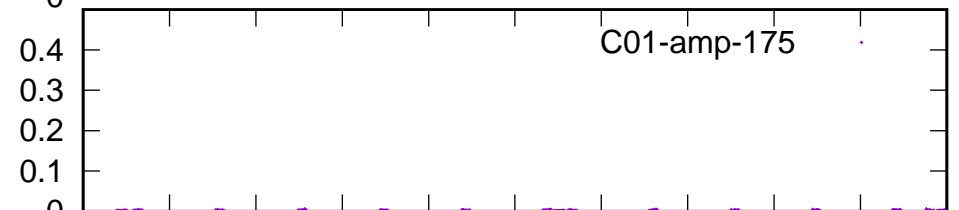
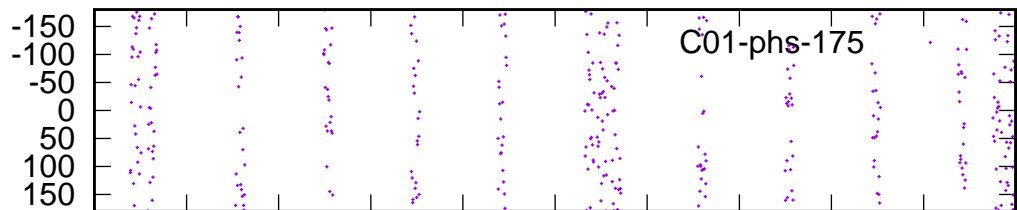
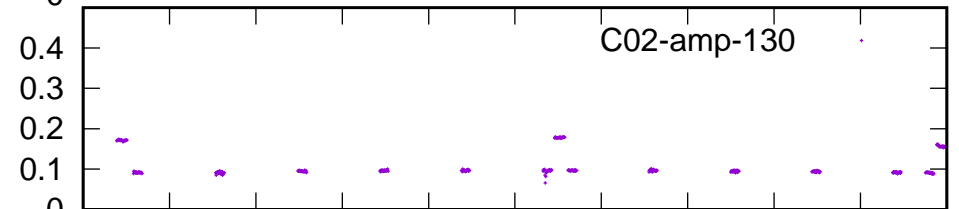
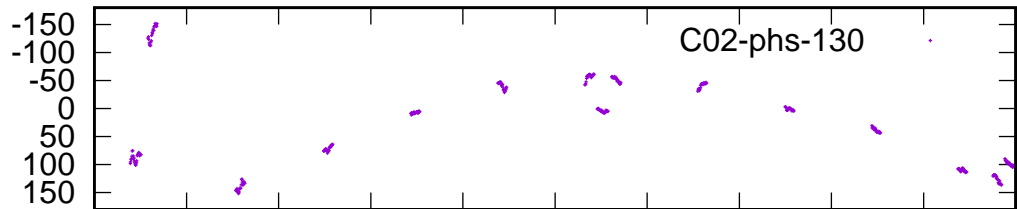
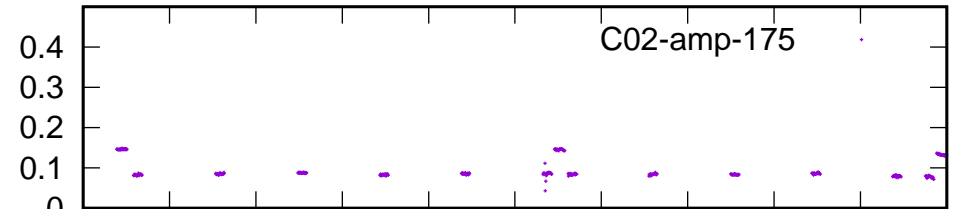
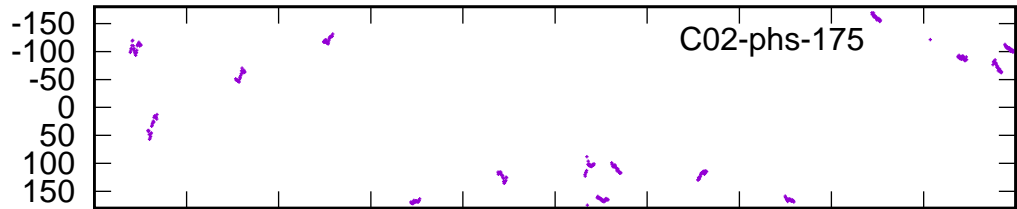


/gsbifrddata/14mar/35_085_14mar2019.lta

Phase

(Ref: W02 Ch: 200)

Amplitude



22.0 23.0 24.0 25.0 26.0 27.0 28.0 29.0 30.0 31.0 32.0

Time (IST)

Page # 1

22.0 23.0 24.0 25.0 26.0 27.0 28.0 29.0 30.0 31.0 32.0

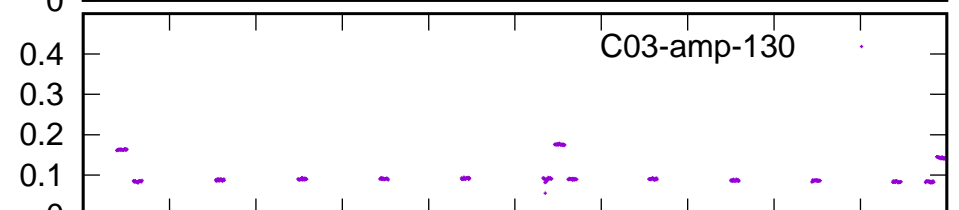
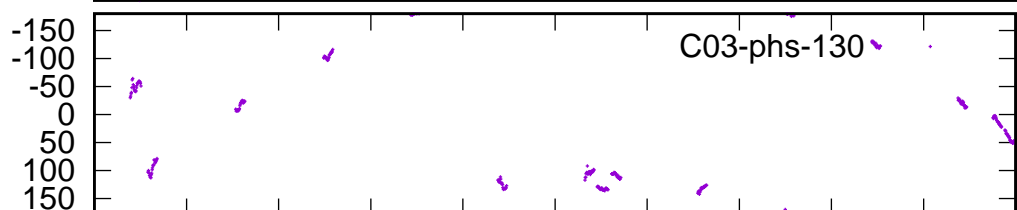
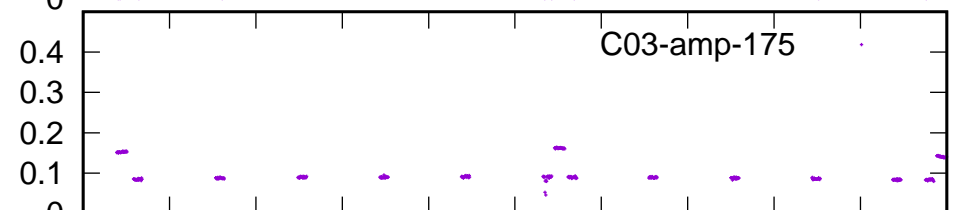
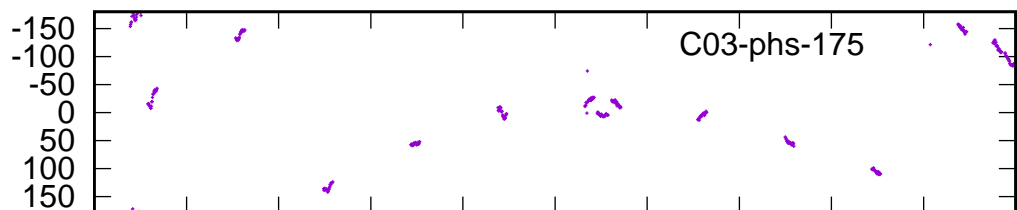
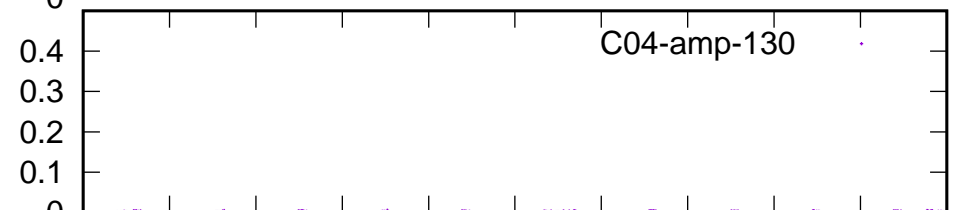
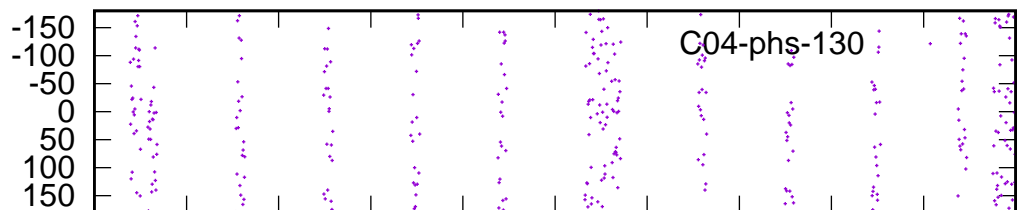
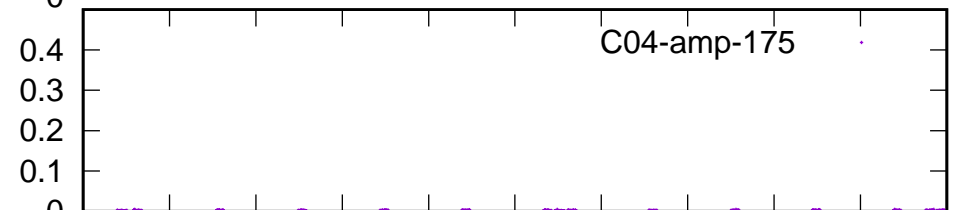
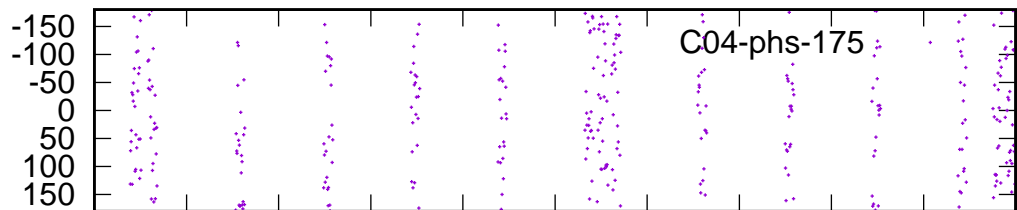
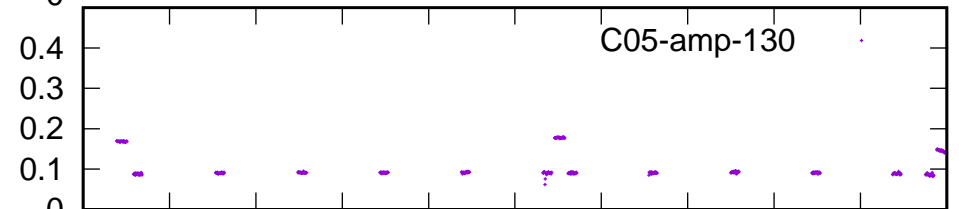
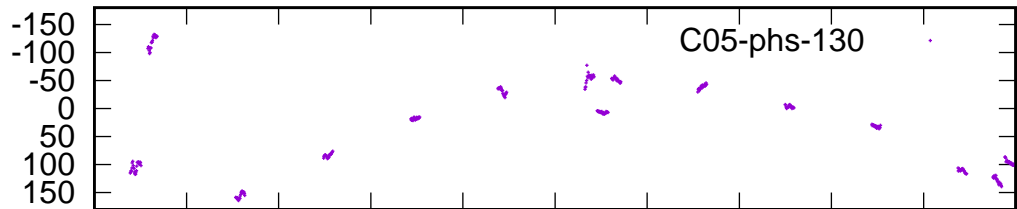
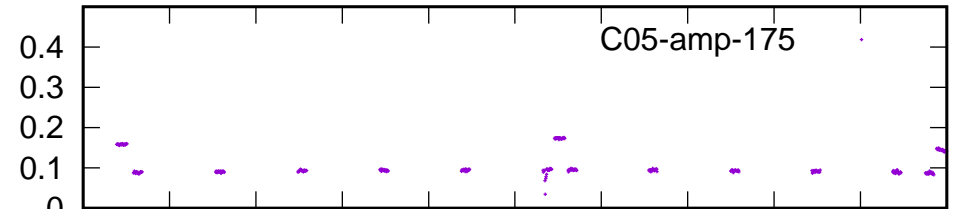
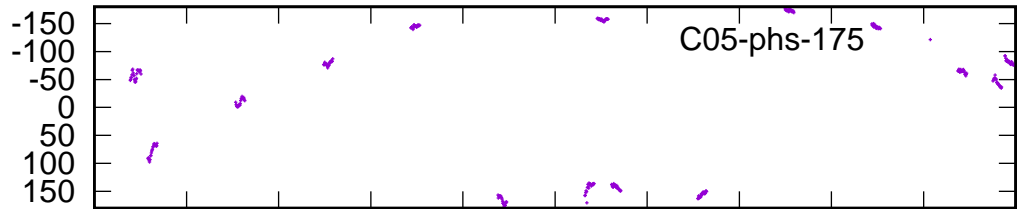
Time (IST)

/gsbifrddata/14mar/35₀85₁4mar2019.lta

Phase

(Ref: W02 Ch: 200)

Amplitude



22.0 23.0 24.0 25.0 26.0 27.0 28.0 29.0 30.0 31.0 32.0

Time (IST)

Page # 2

22.0 23.0 24.0 25.0 26.0 27.0 28.0 29.0 30.0 31.0 32.0

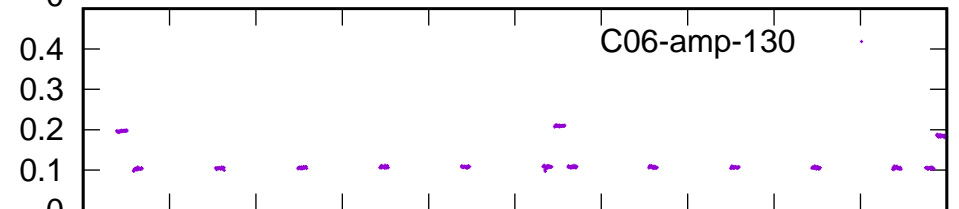
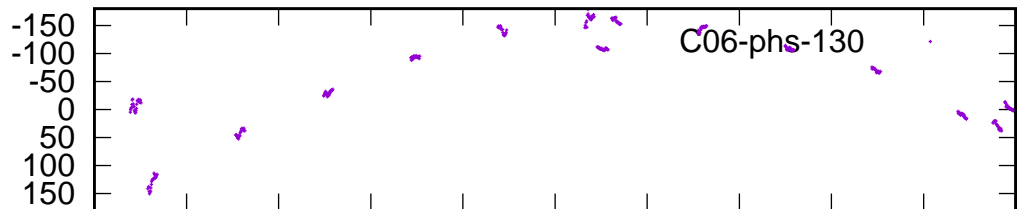
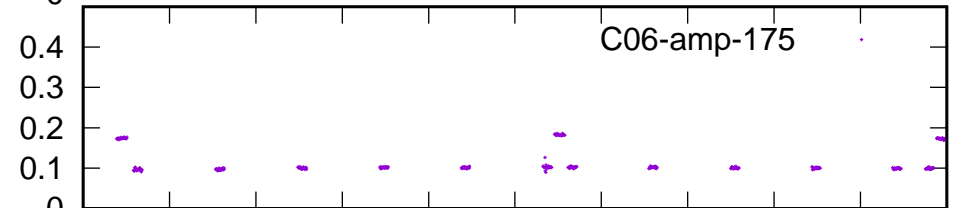
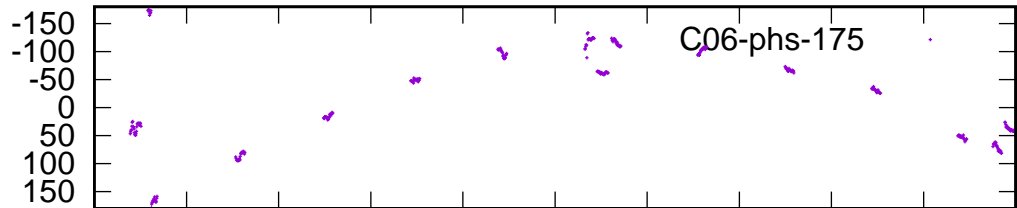
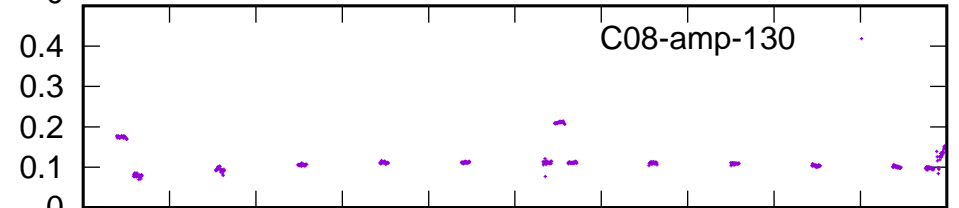
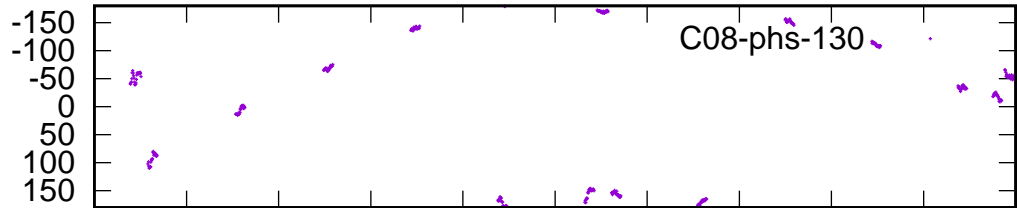
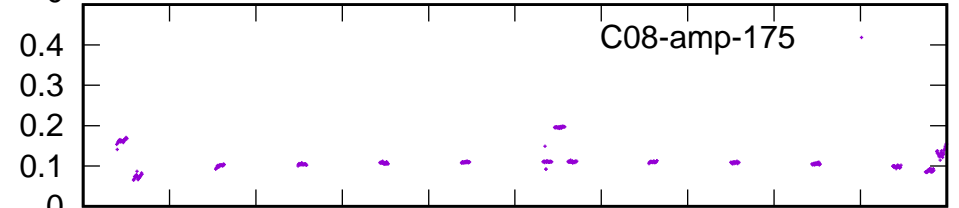
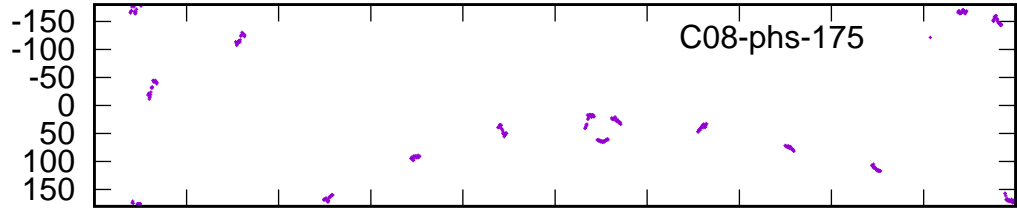
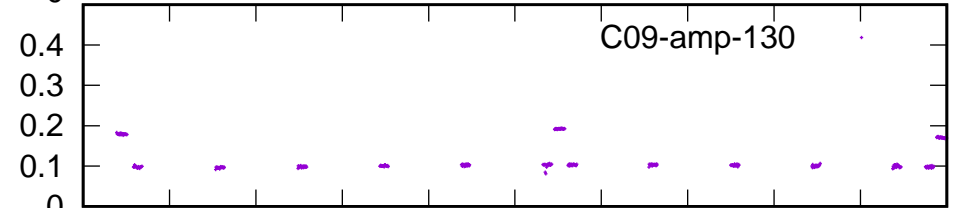
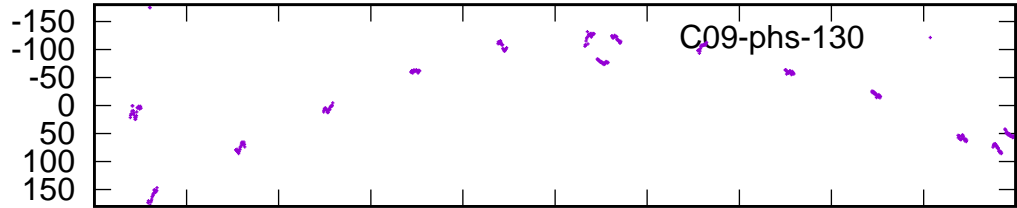
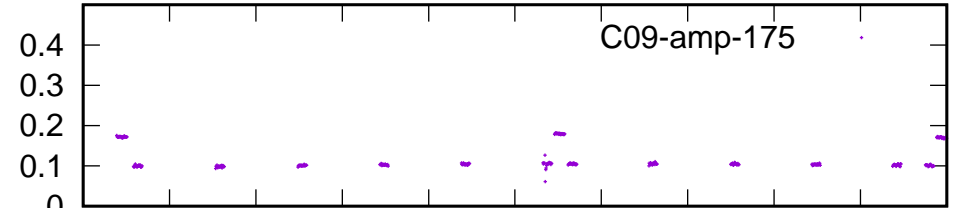
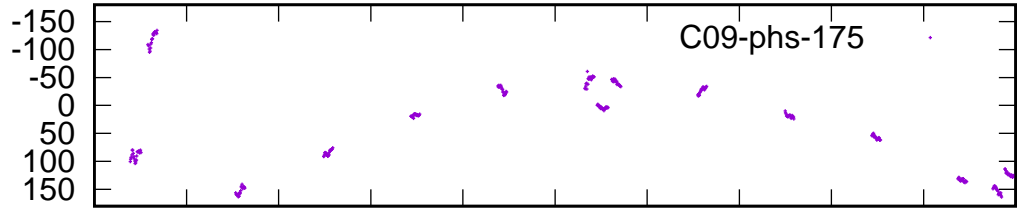
Time (IST)

/gsbifrddata/14mar/35_085_14mar2019.lta

Phase

(Ref: W02 Ch: 200)

Amplitude



22.0 23.0 24.0 25.0 26.0 27.0 28.0 29.0 30.0 31.0 32.0

Time (IST)

Page # 3

22.0 23.0 24.0 25.0 26.0 27.0 28.0 29.0 30.0 31.0 32.0

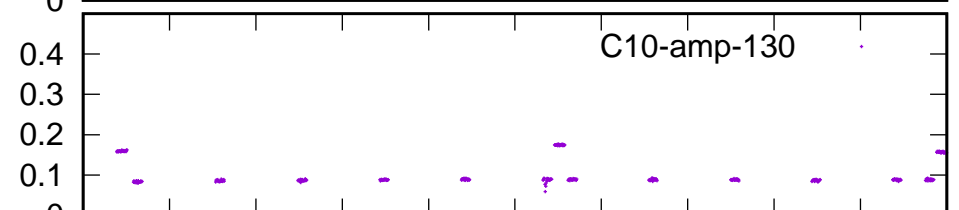
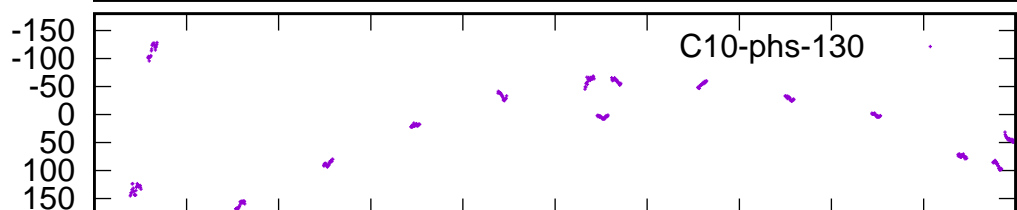
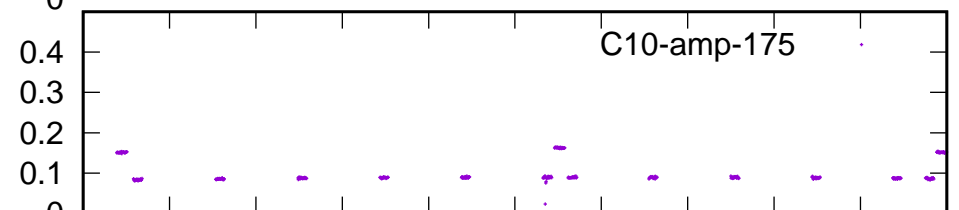
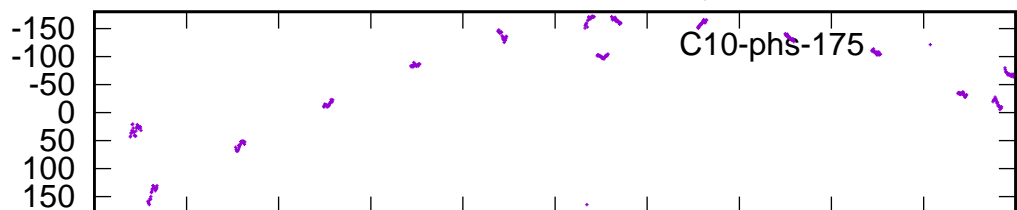
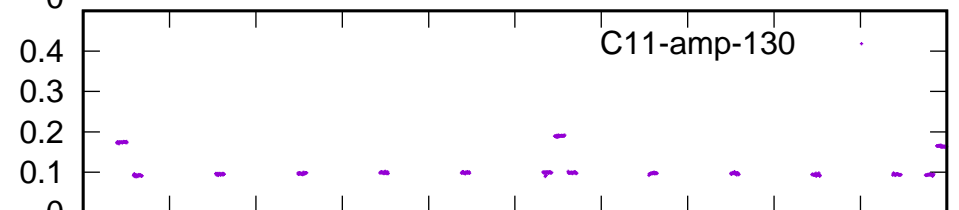
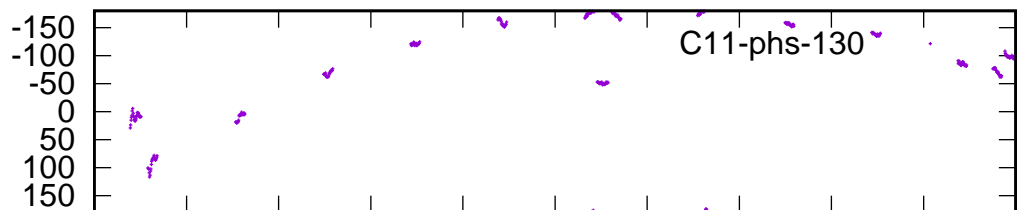
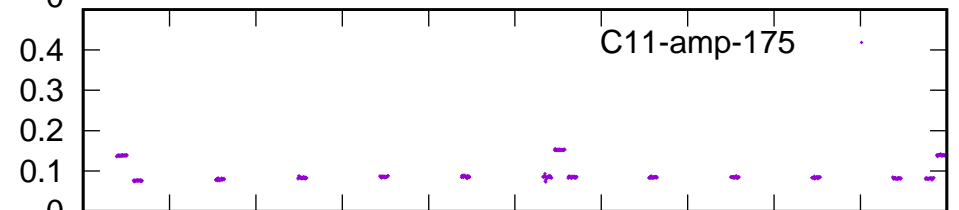
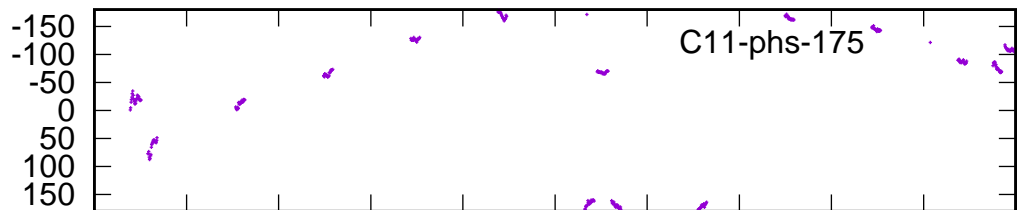
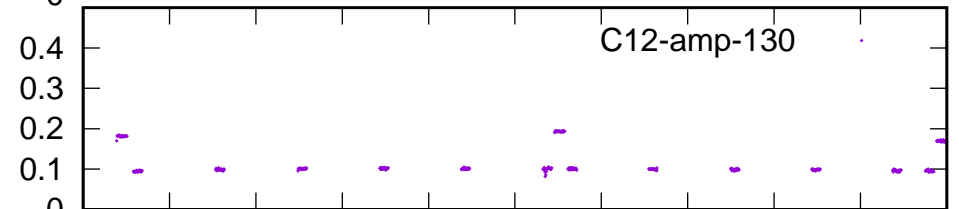
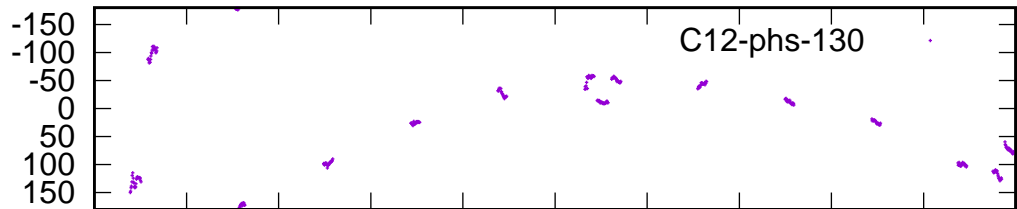
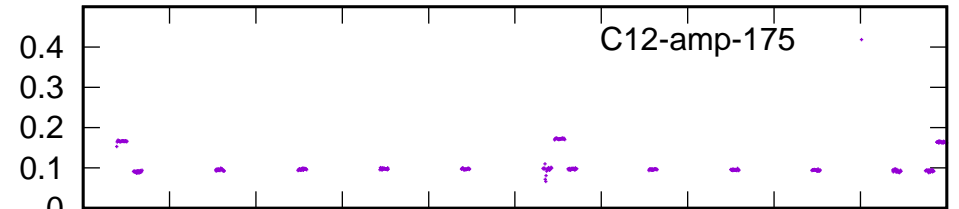
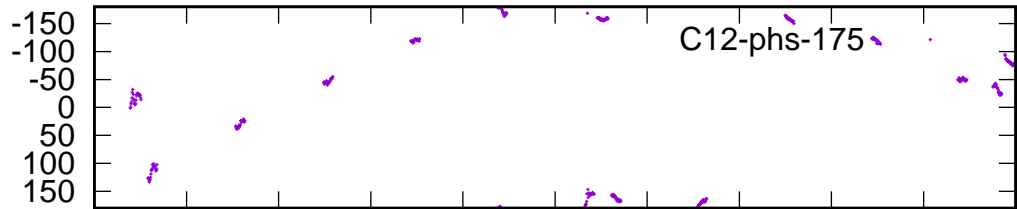
Time (IST)

/gsbifrrdata/14mar/35₀85₁4mar2019.lta

Phase

(Ref: W02 Ch: 200)

Amplitude



22.0 23.0 24.0 25.0 26.0 27.0 28.0 29.0 30.0 31.0 32.0

Time (IST)

Page # 4

22.0 23.0 24.0 25.0 26.0 27.0 28.0 29.0 30.0 31.0 32.0

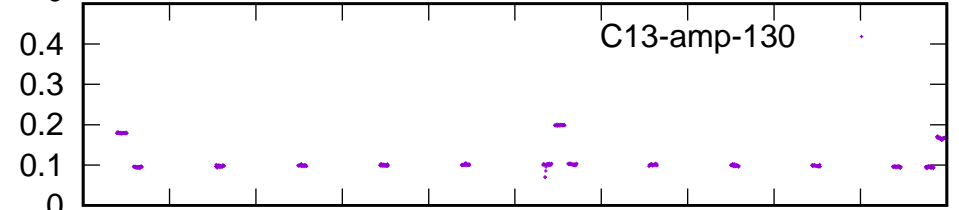

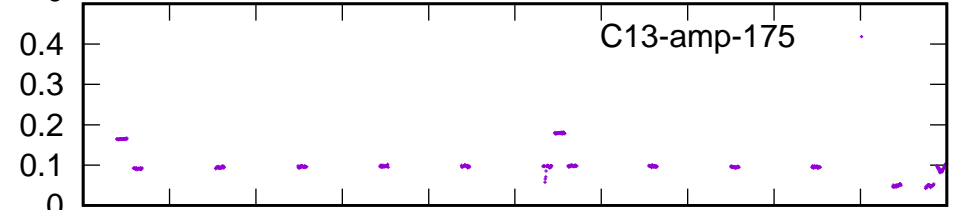

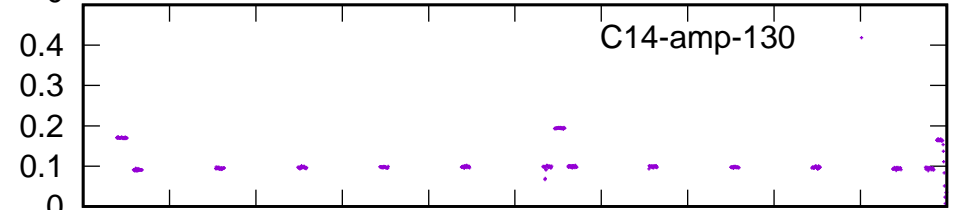

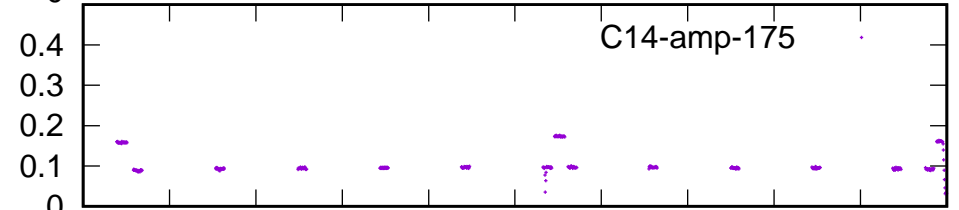
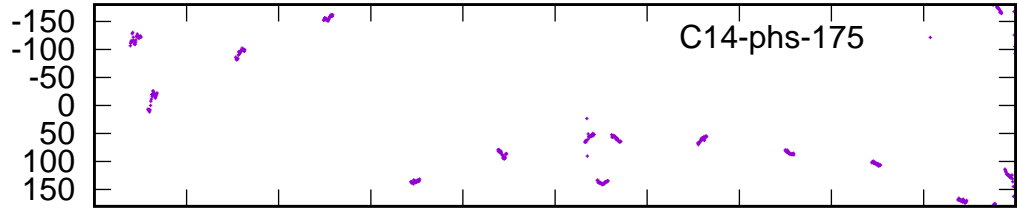
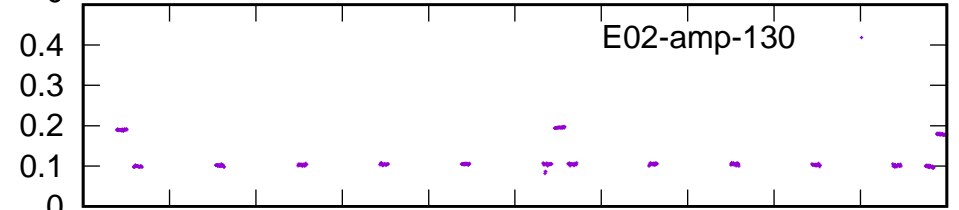

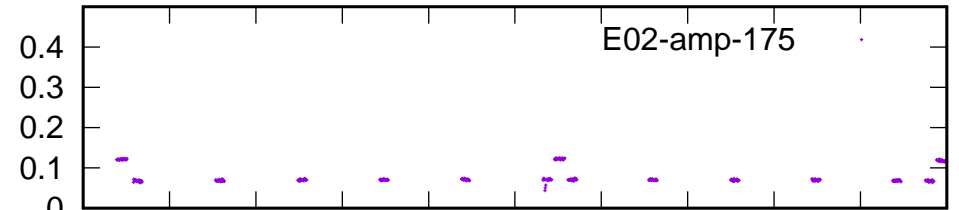
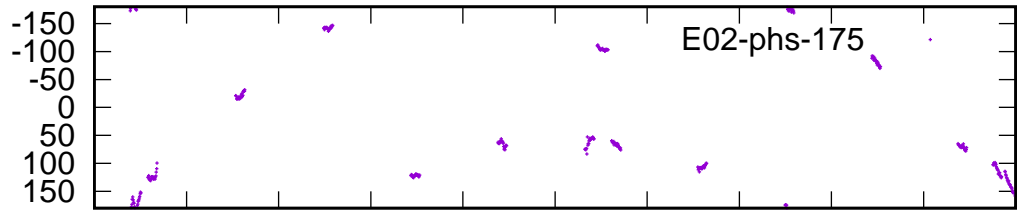
Time (IST)

/gsbifrddata/14mar/35₀85₁4mar2019.lta

Phase

(Ref: W02 Ch: 200)

Amplitude



22.0 23.0 24.0 25.0 26.0 27.0 28.0 29.0 30.0 31.0 32.0

Time (IST)

Page # 5

22.0 23.0 24.0 25.0 26.0 27.0 28.0 29.0 30.0 31.0 32.0

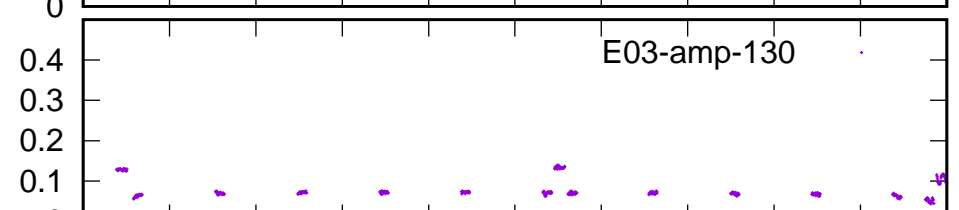

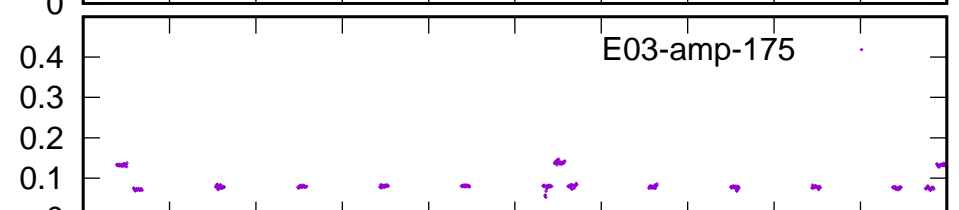

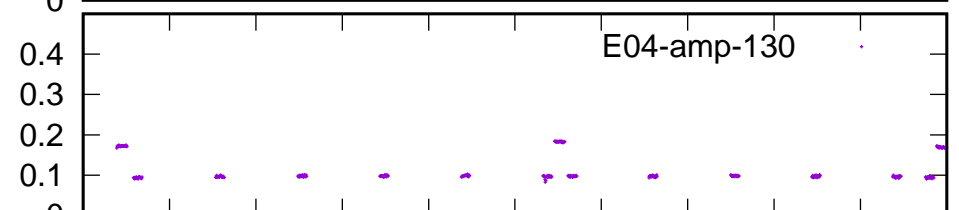
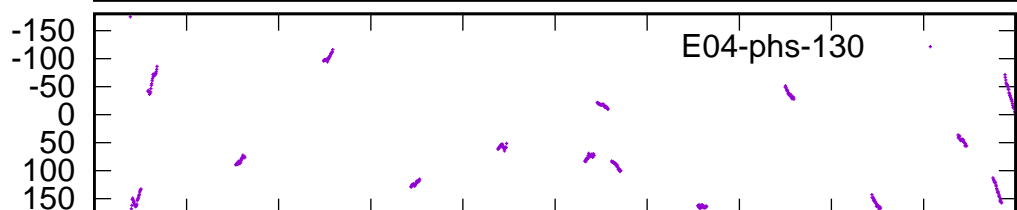
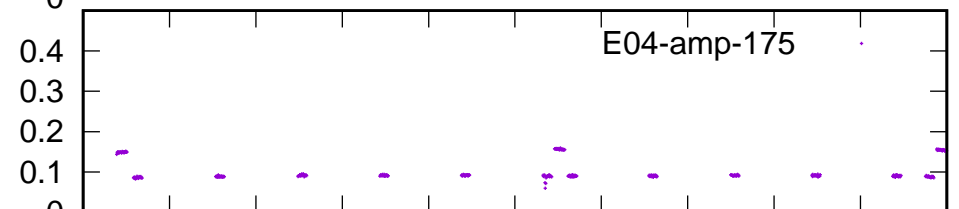
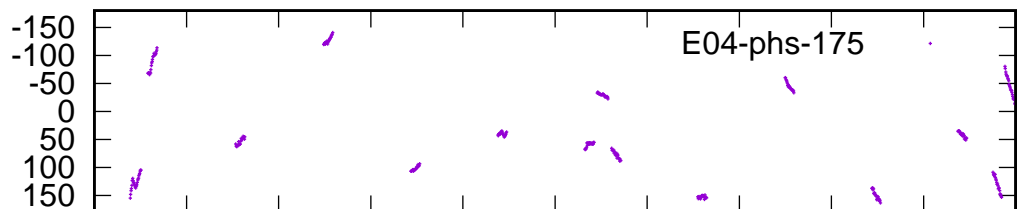
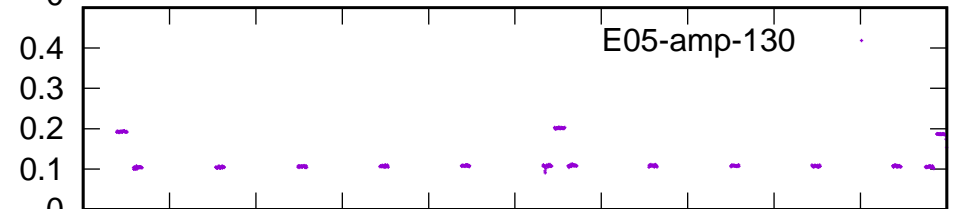
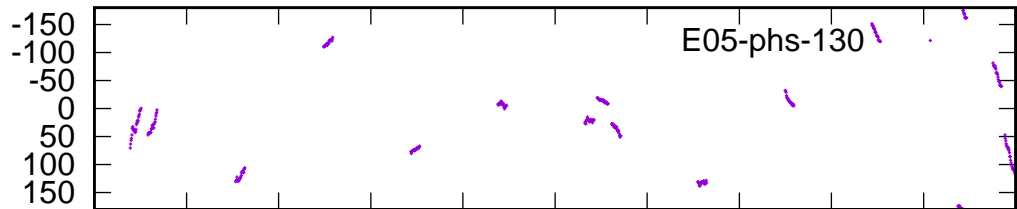
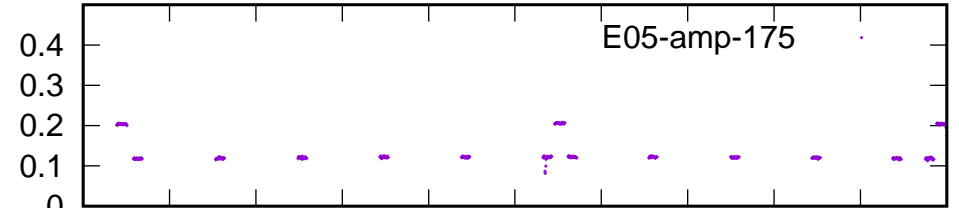
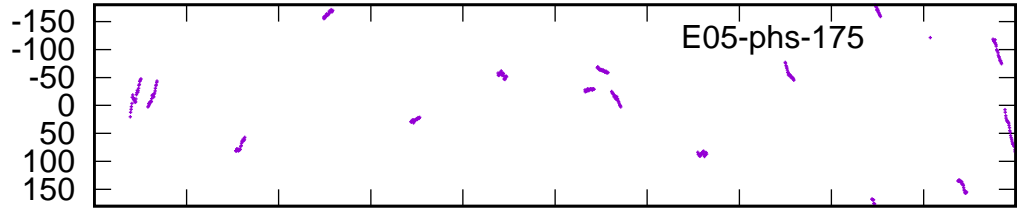
Time (IST)

/gsbifrddata/14mar/35₀85₁4mar2019.lta

Phase

(Ref: W02 Ch: 200)

Amplitude



22.0 23.0 24.0 25.0 26.0 27.0 28.0 29.0 30.0 31.0 32.0

Time (IST)

Page # 6

22.0 23.0 24.0 25.0 26.0 27.0 28.0 29.0 30.0 31.0 32.0

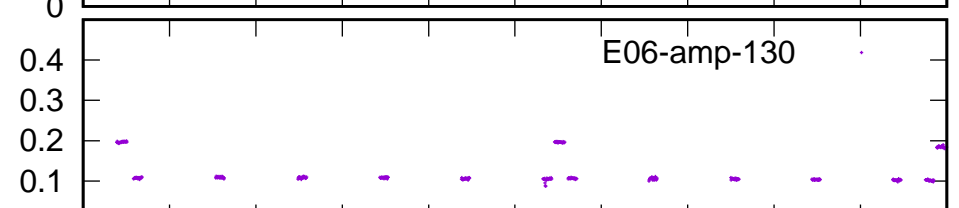

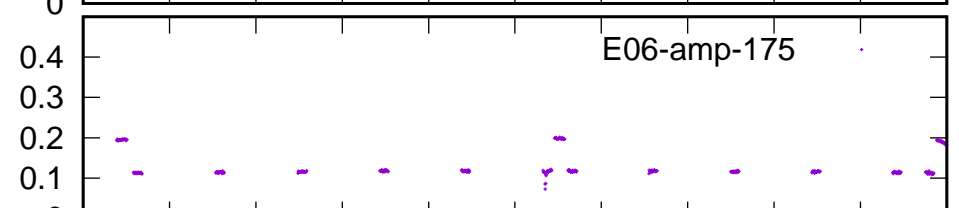
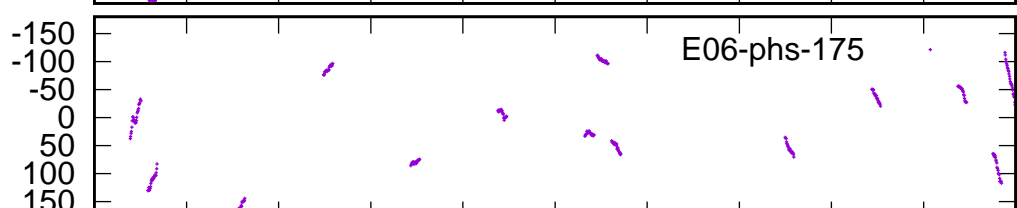
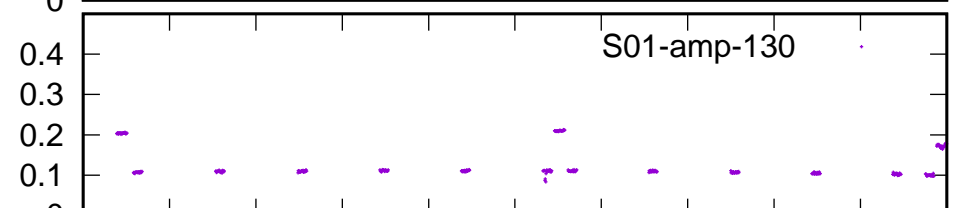
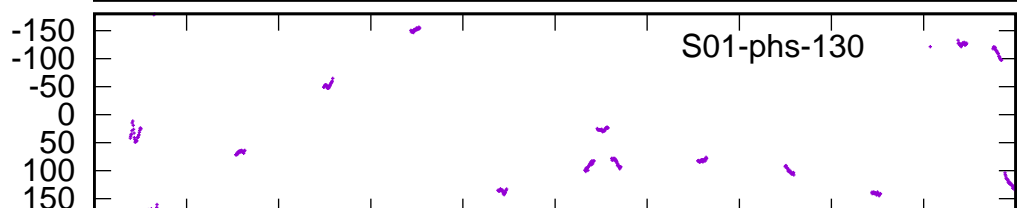
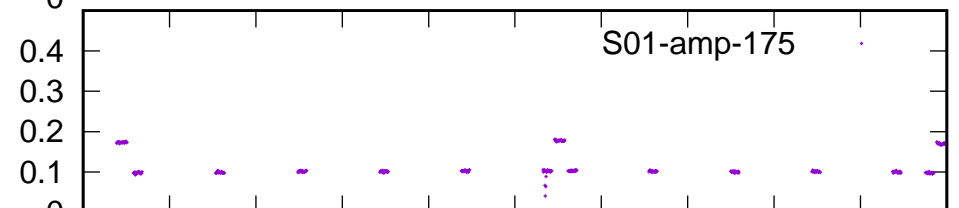
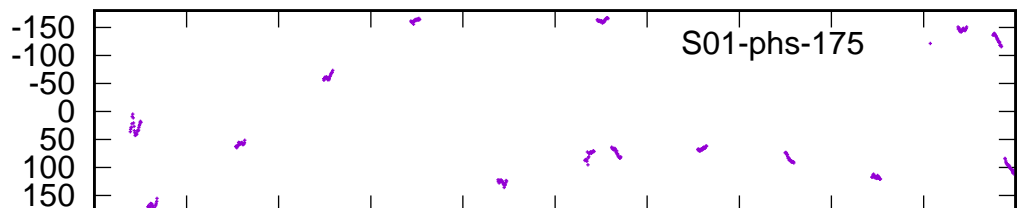
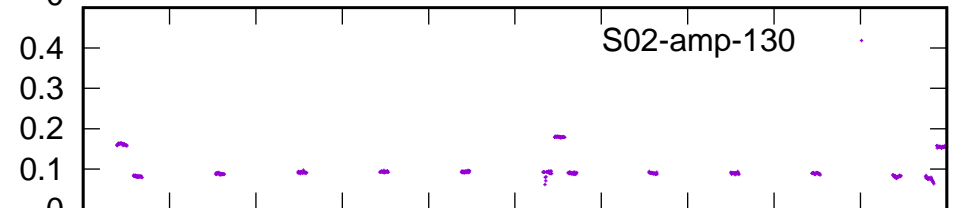
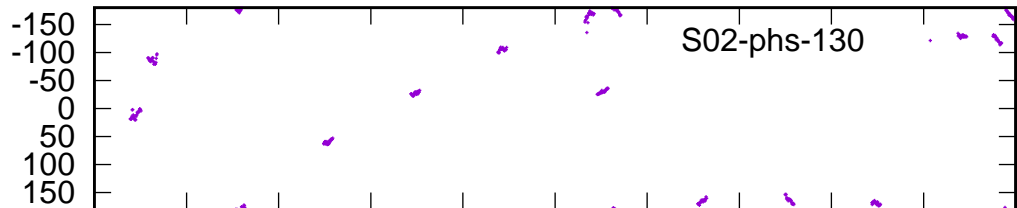
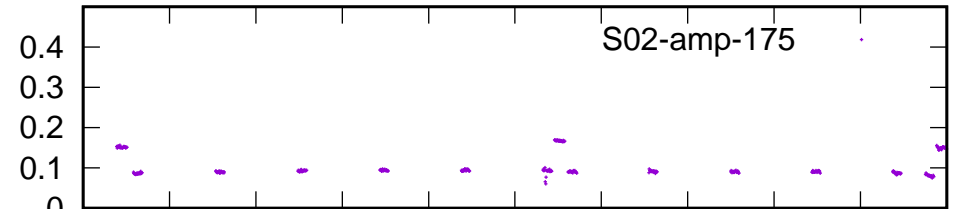
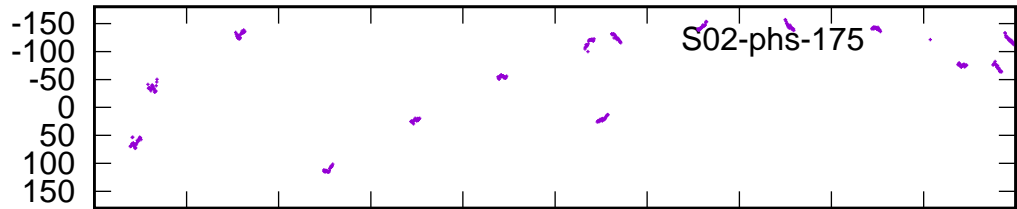
Time (IST)

/gsbifrddata/14mar/35₀85₁4mar2019.lta

Phase

(Ref: W02 Ch: 200)

Amplitude



22.0 23.0 24.0 25.0 26.0 27.0 28.0 29.0 30.0 31.0 32.0

Time (IST)

Page # 7

22.0 23.0 24.0 25.0 26.0 27.0 28.0 29.0 30.0 31.0 32.0

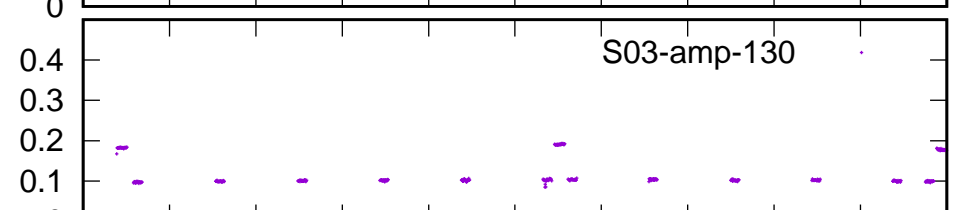
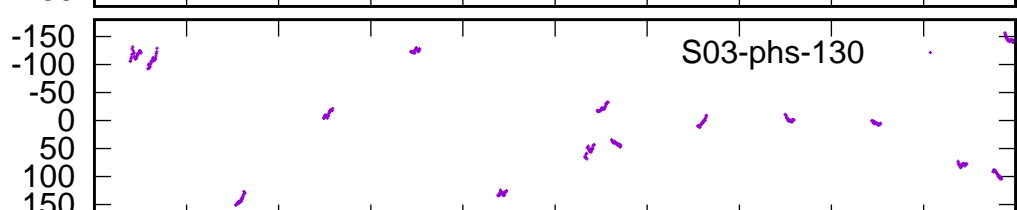
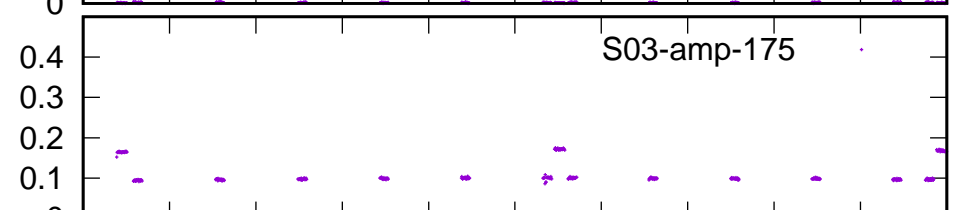


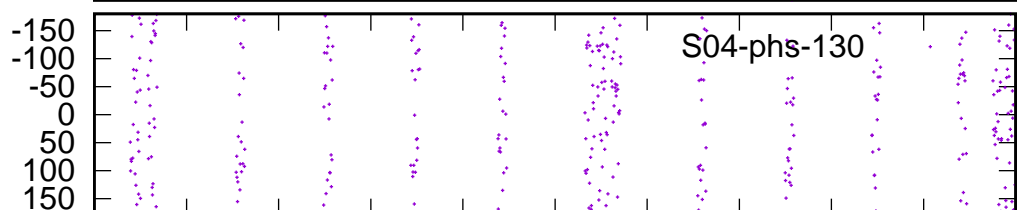
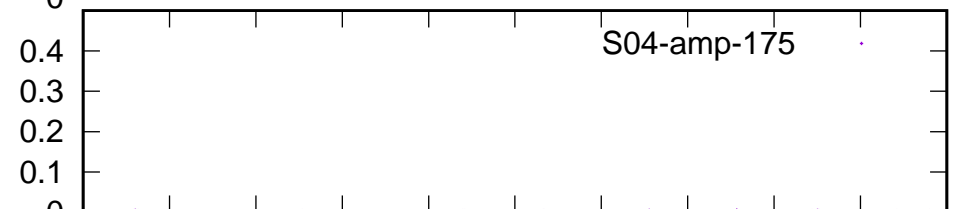
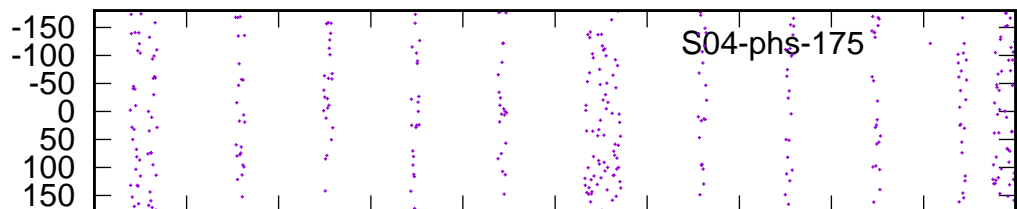
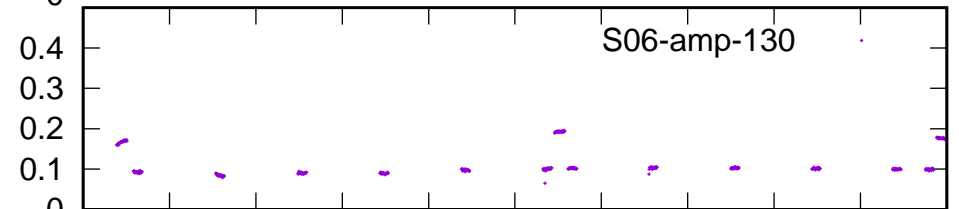
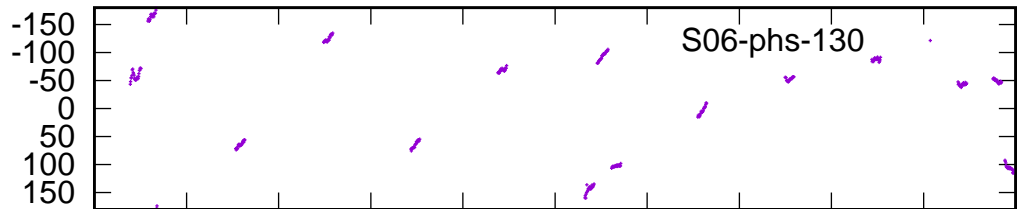
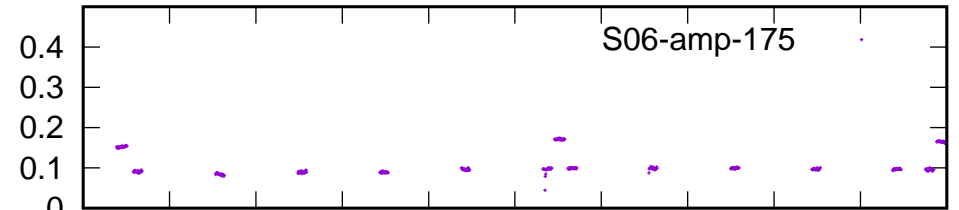

Time (IST)

/gsbifrrdata/14mar/35_085_14mar2019.lta

Phase

(Ref: W02 Ch: 200)

Amplitude



22.0 23.0 24.0 25.0 26.0 27.0 28.0 29.0 30.0 31.0 32.0

Time (IST)

Page # 8

22.0 23.0 24.0 25.0 26.0 27.0 28.0 29.0 30.0 31.0 32.0

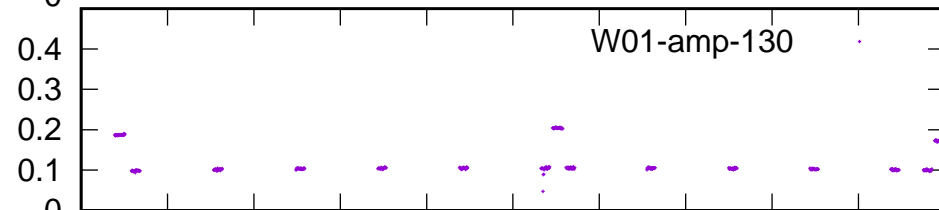
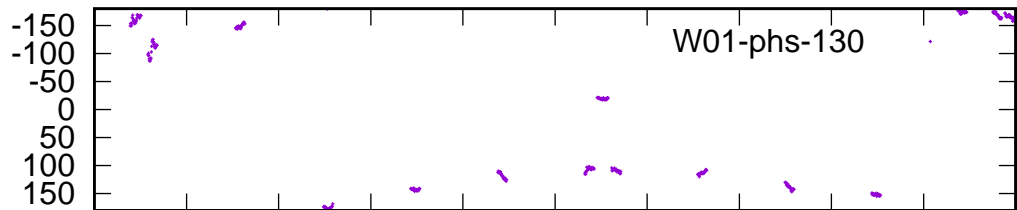
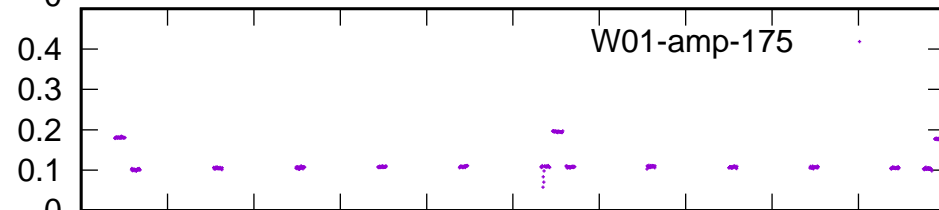
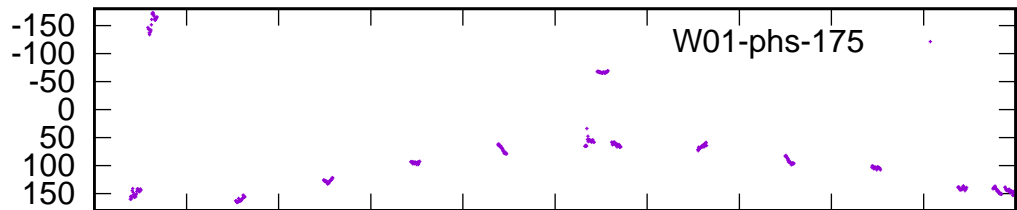
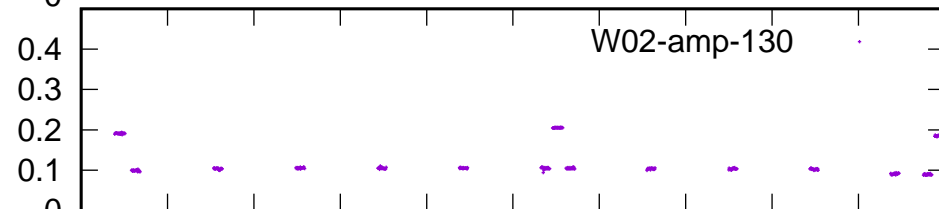
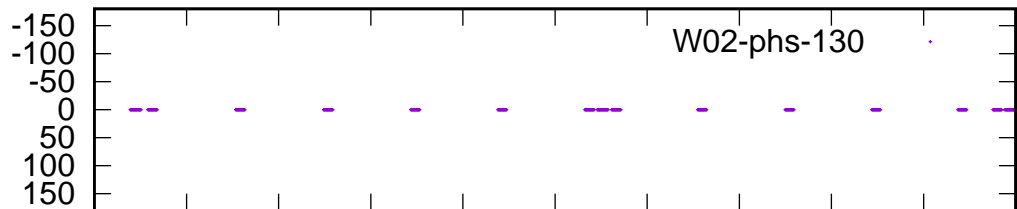
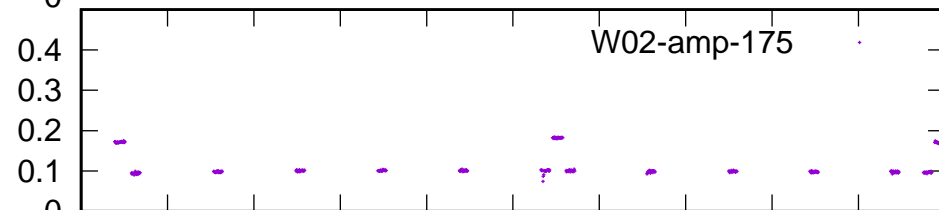
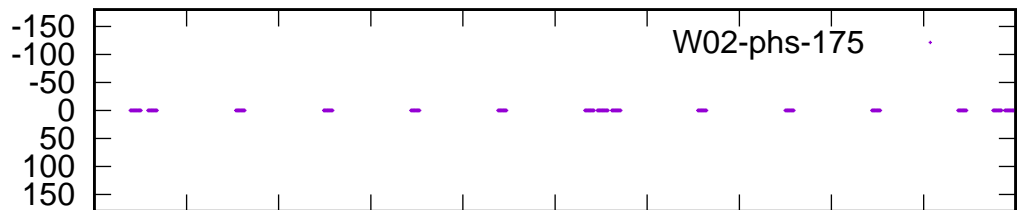
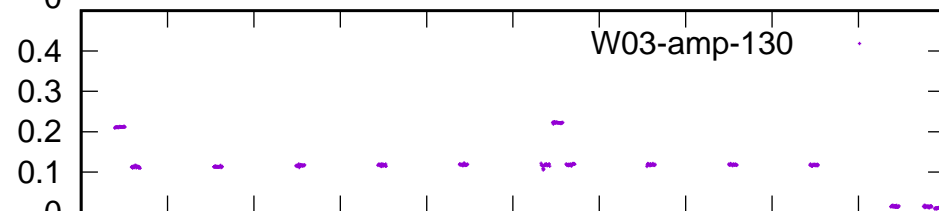
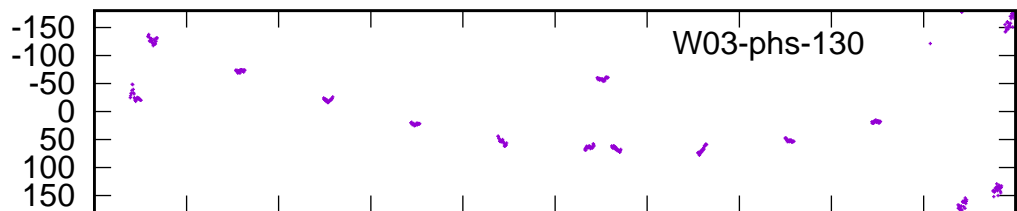
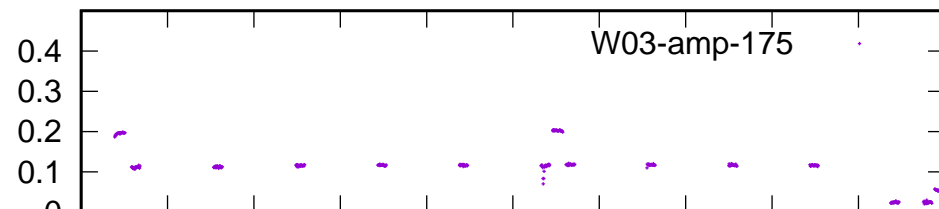
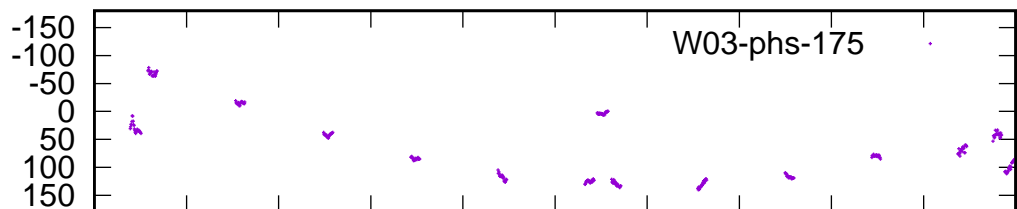
Time (IST)

/gsbifrrdata/14mar/35₀85₁4mar2019.lta

Phase

(Ref: W02 Ch: 200)

Amplitude



22.0 23.0 24.0 25.0 26.0 27.0 28.0 29.0 30.0 31.0 32.0

Time (IST)

Page # 9

22.0 23.0 24.0 25.0 26.0 27.0 28.0 29.0 30.0 31.0 32.0

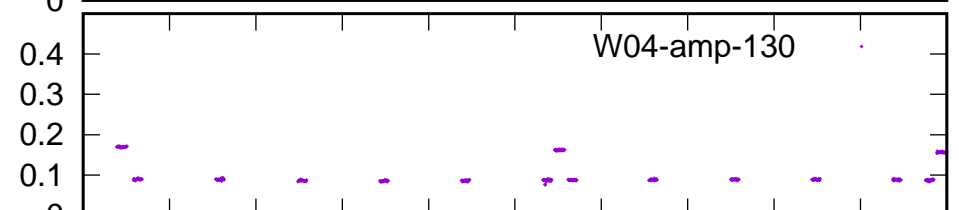
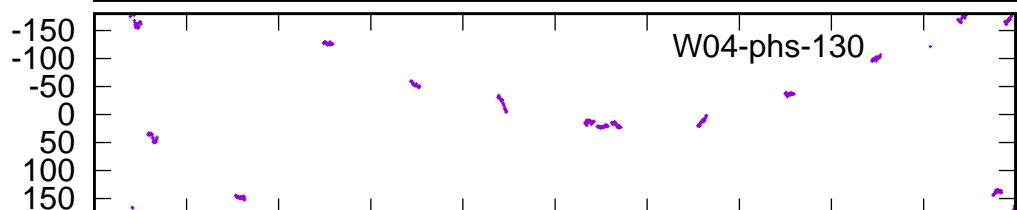
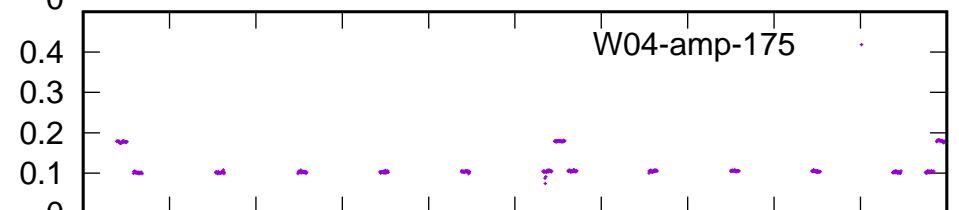
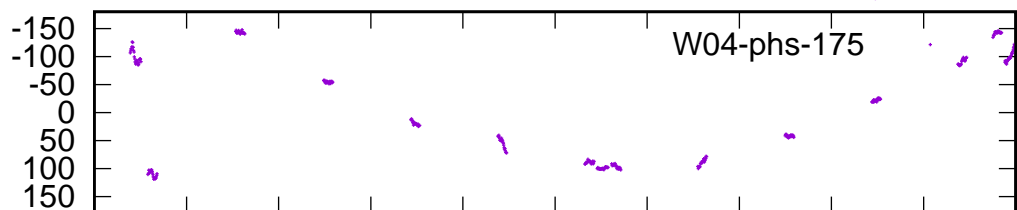
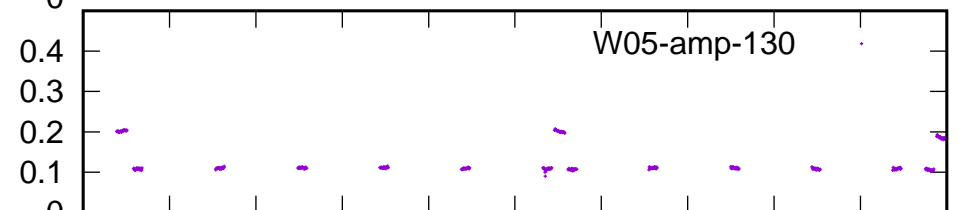
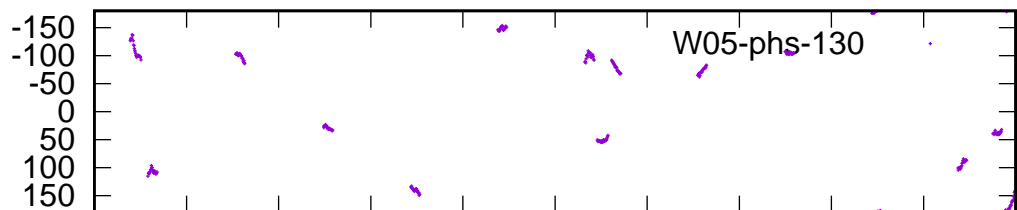
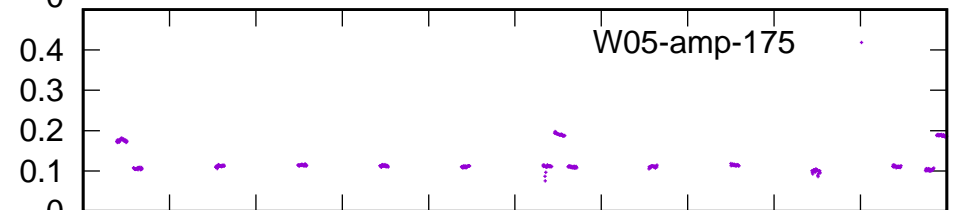
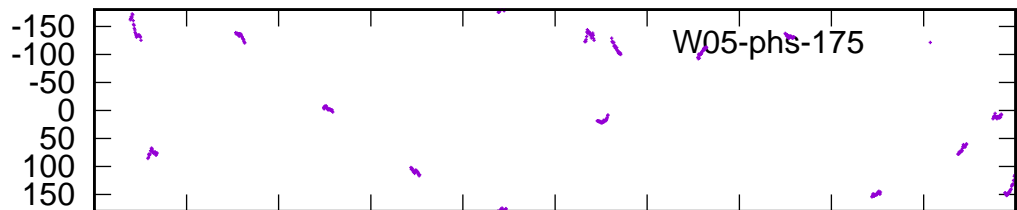
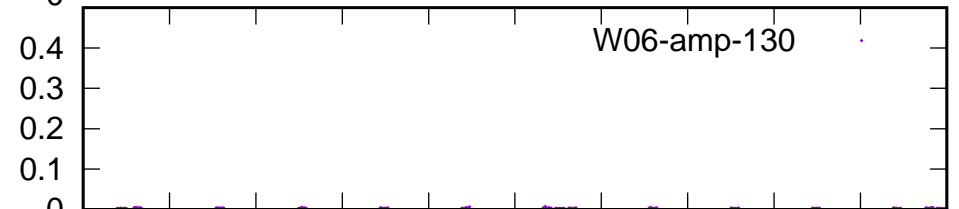
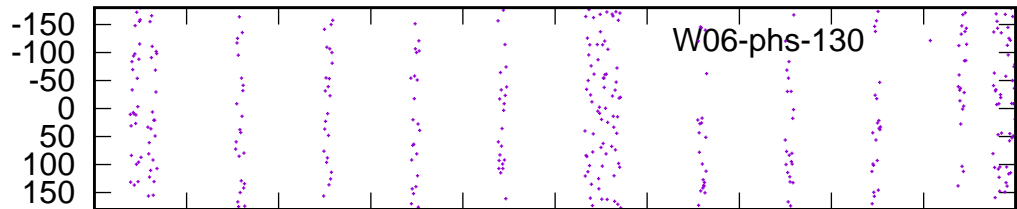
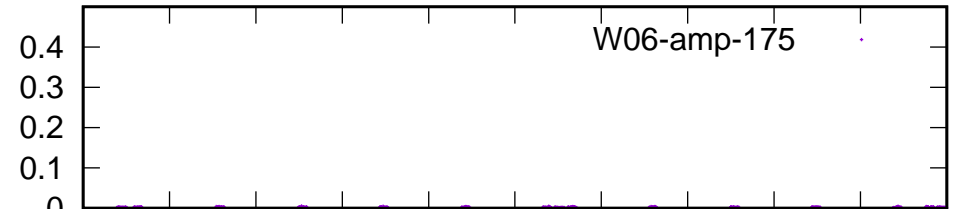
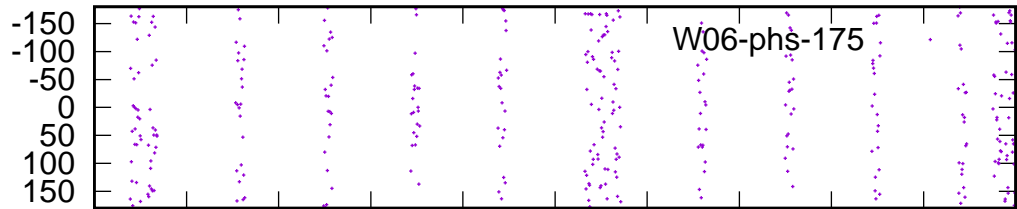
Time (IST)

/gsbifrrdata/14mar/35₀85₁4mar2019.lta

Phase

(Ref: W02 Ch: 200)

Amplitude



22.0 23.0 24.0 25.0 26.0 27.0 28.0 29.0 30.0 31.0 32.0

Time (IST)

Page # 10

22.0 23.0 24.0 25.0 26.0 27.0 28.0 29.0 30.0 31.0 32.0

Time (IST)