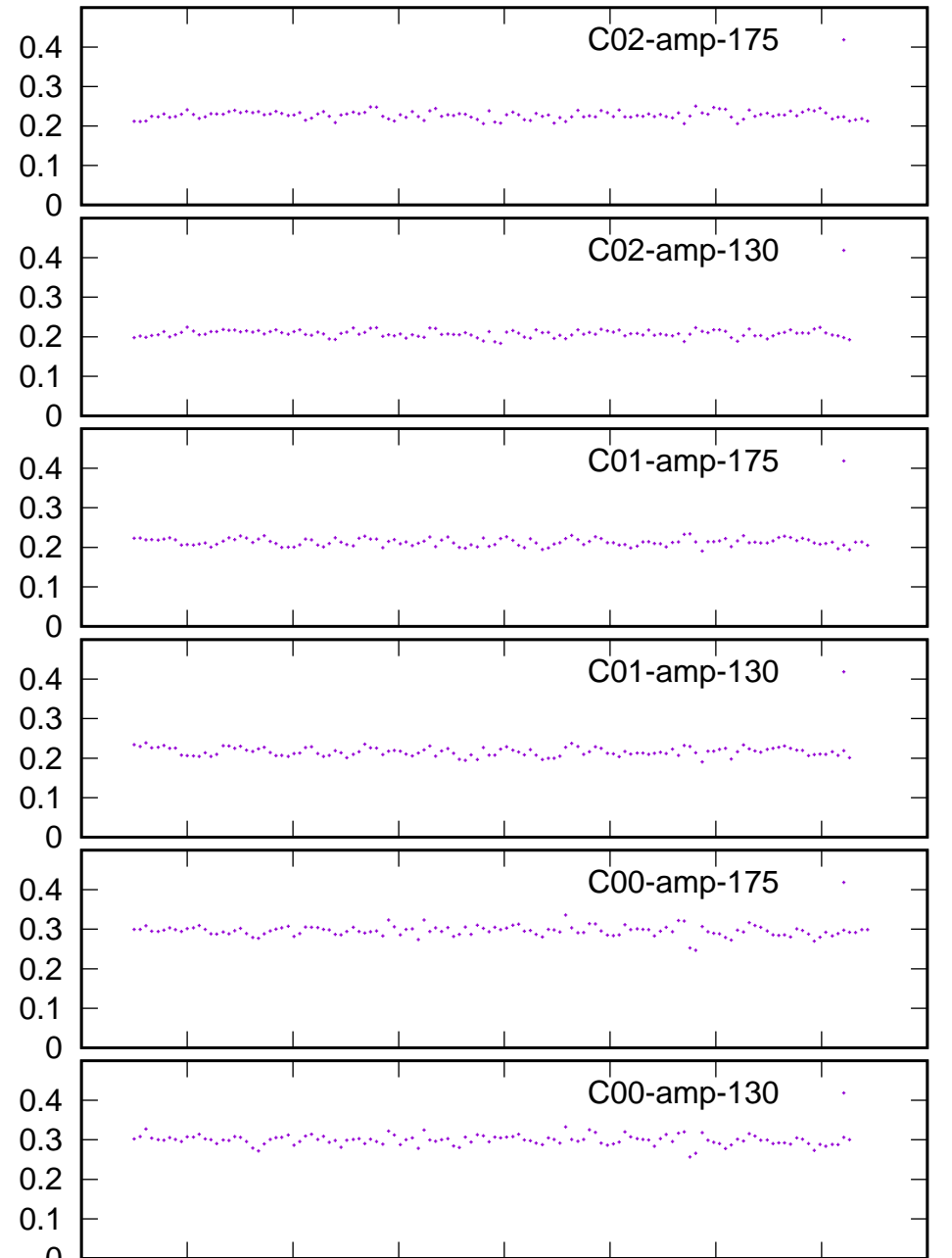
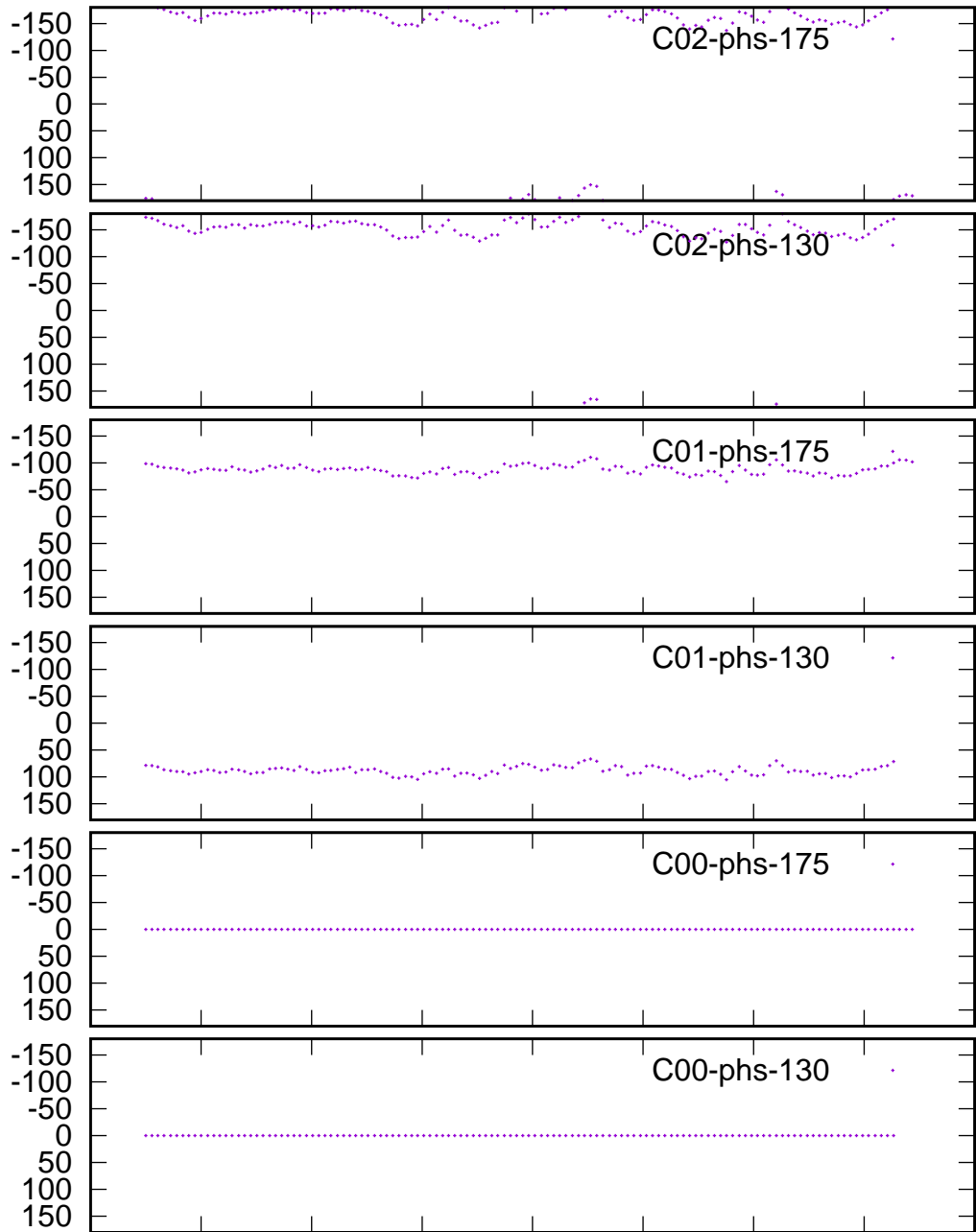


/gsbifrrdata1/20sep/36_050_20sep2019_gsb.lta

Phase

(Ref: Ch: 150)

Amplitude



23.9 23.9 23.9 23.9 24.0 24.0 24.0 24.0

23.9 23.9 23.9 23.9 24.0 24.0 24.0 24.0

Time (IST)

Page # 1

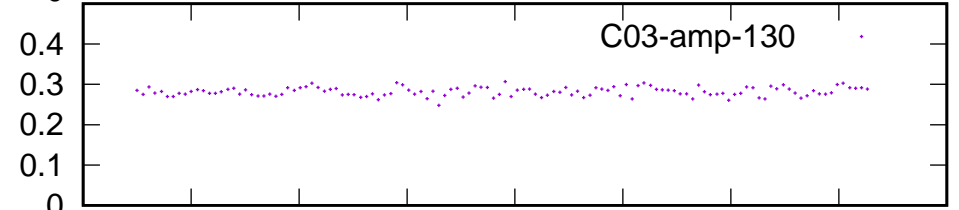
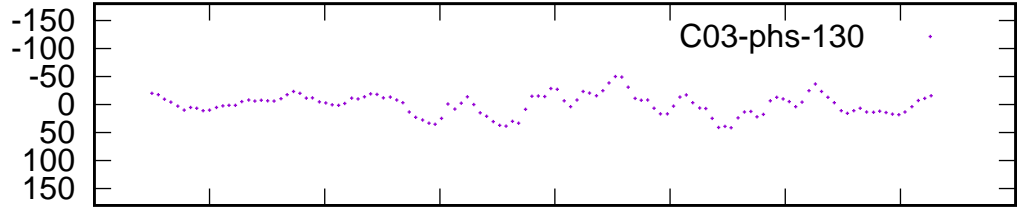
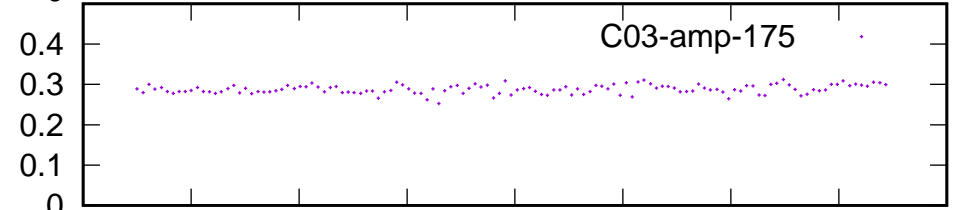
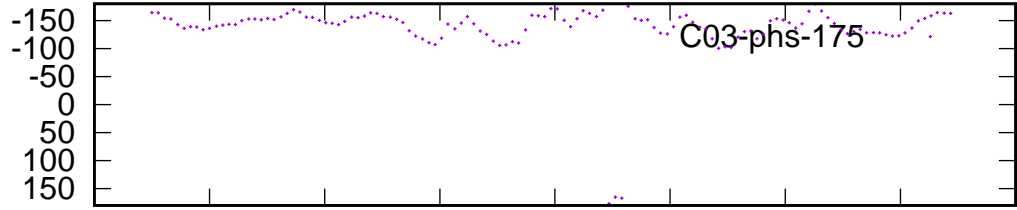
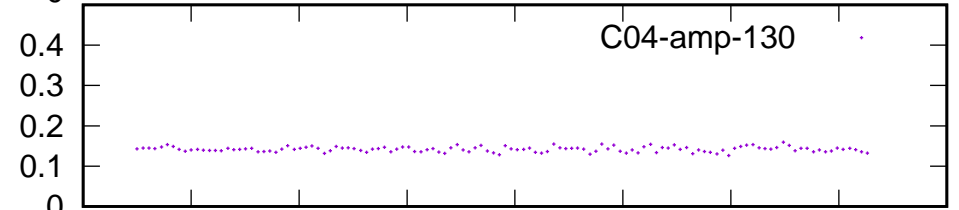
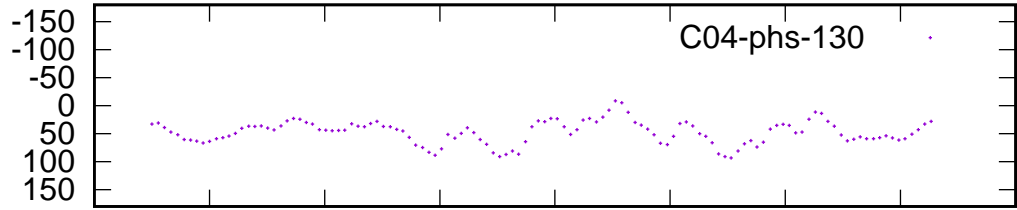
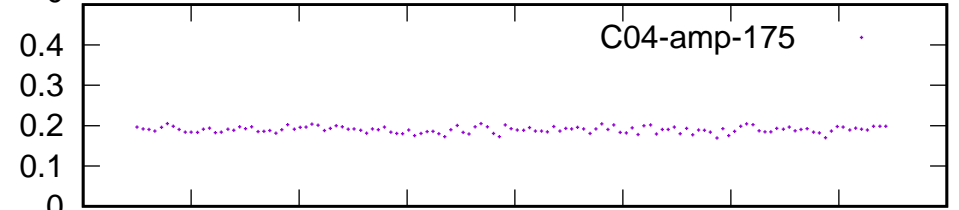
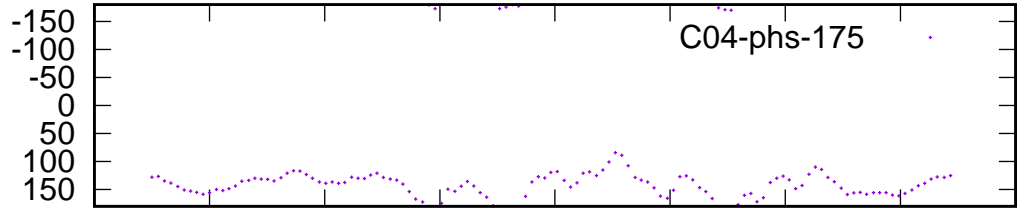
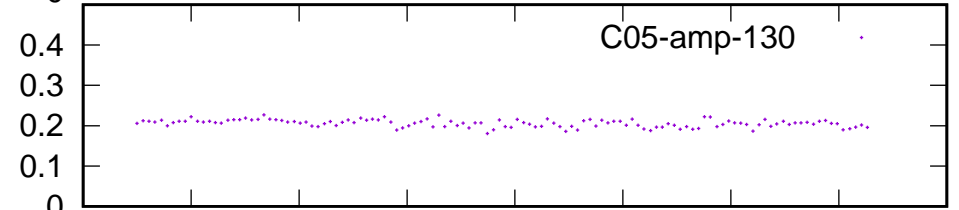
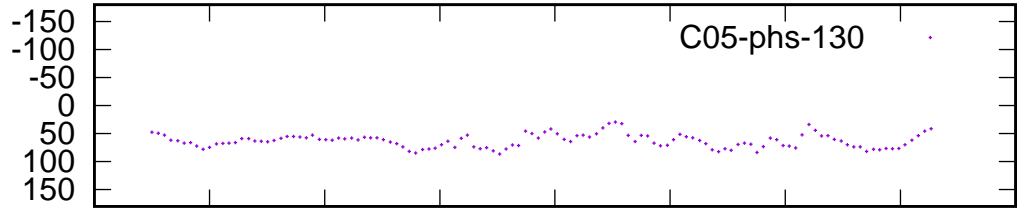
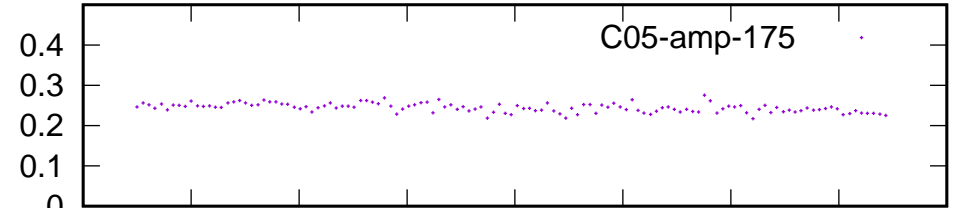
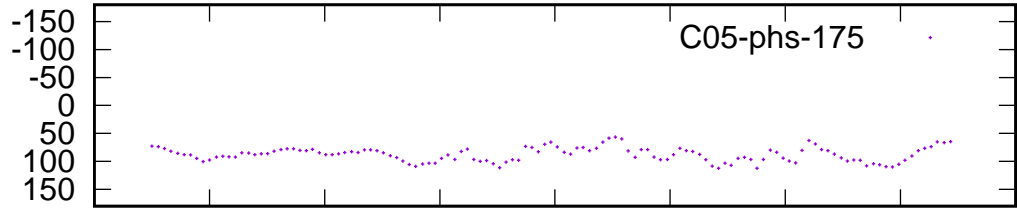
Time (IST)

/gsbifldata1/20sep/36_050_20sep2019_gsb.lta

Phase

(Ref: Ch: 150)

Amplitude



23.9 23.9 23.9 23.9 24.0 24.0 24.0 24.0

Time (IST)

Page # 2

23.9 23.9 23.9 23.9 24.0 24.0 24.0 24.0

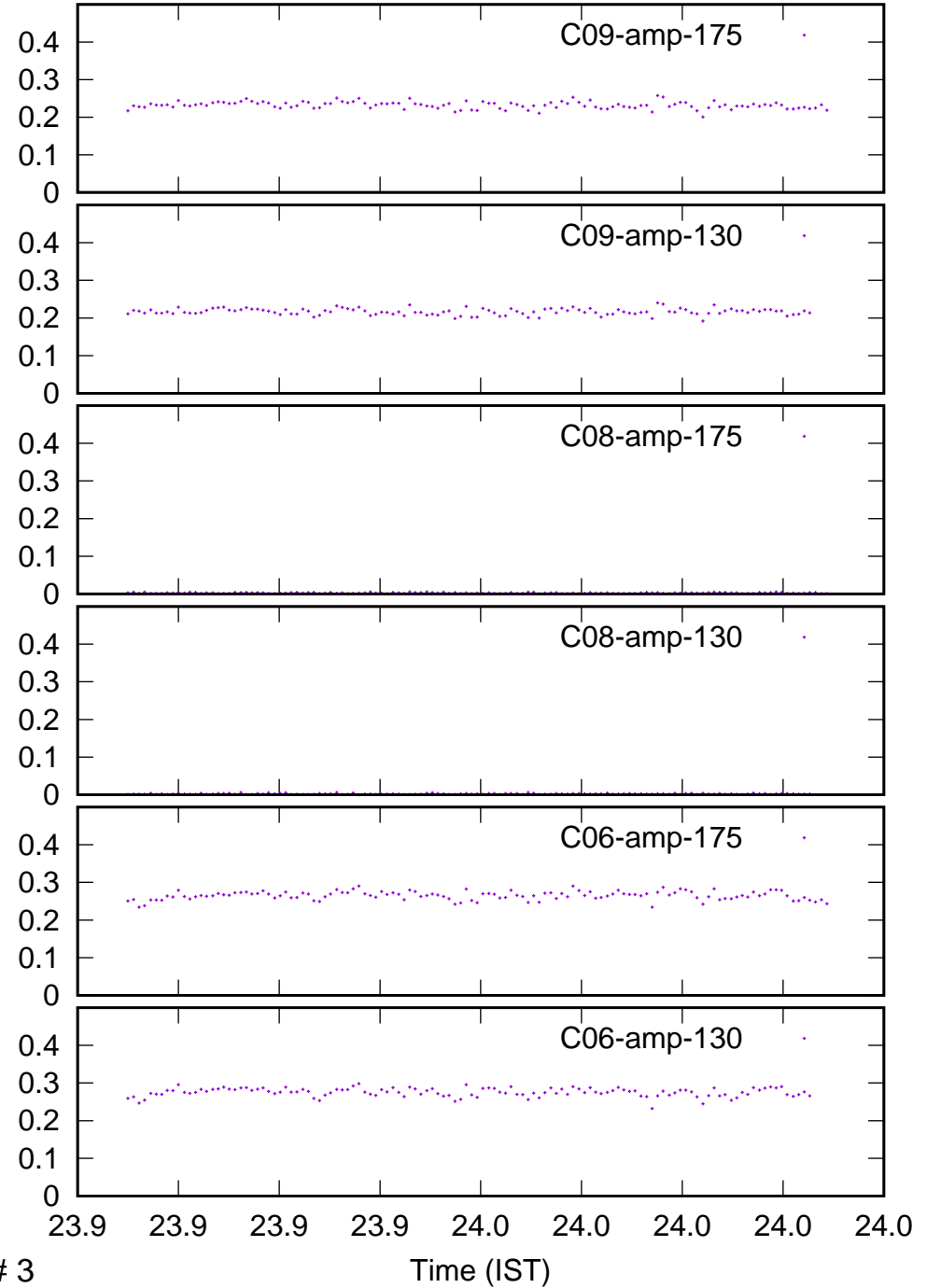
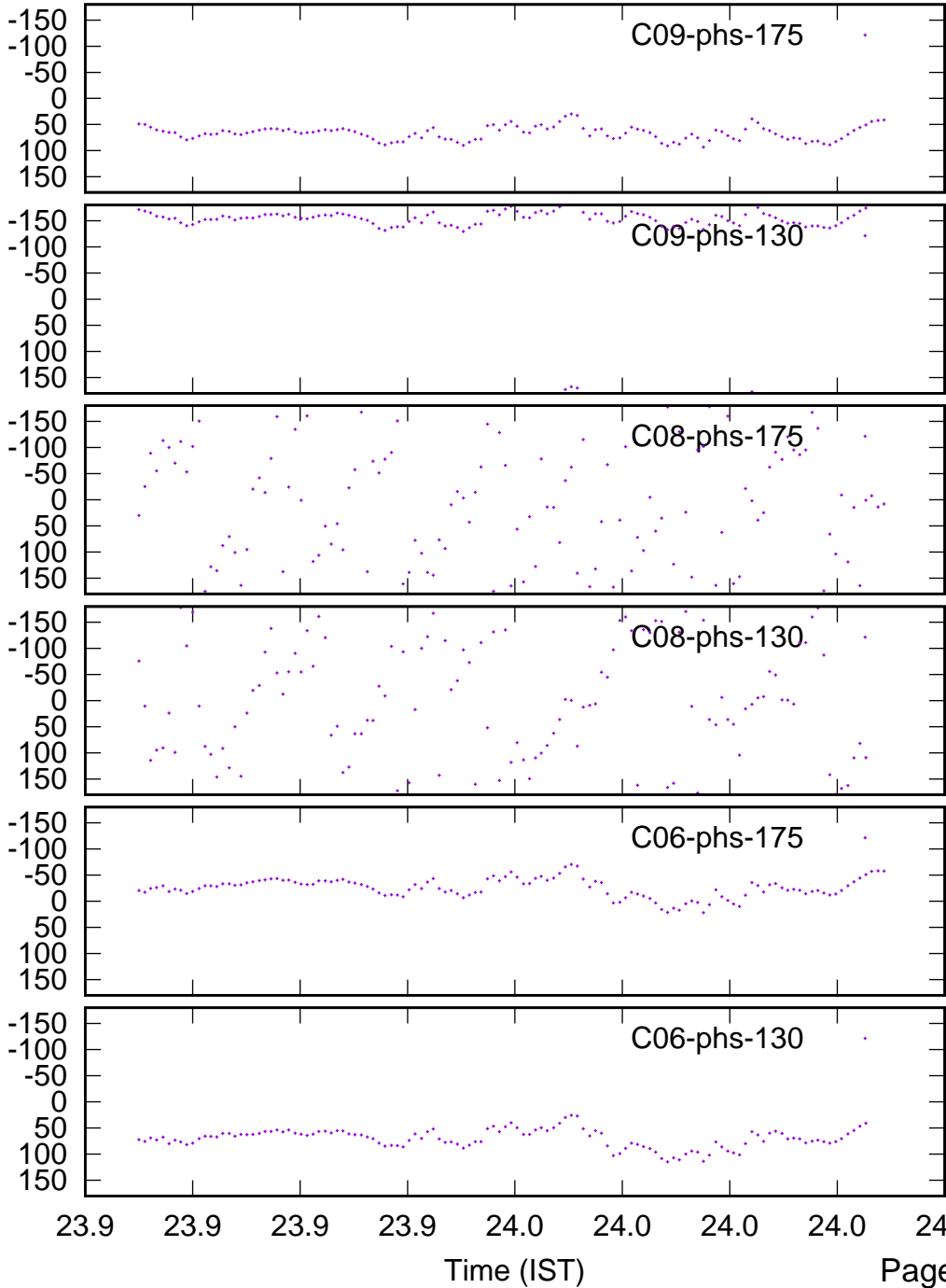
Time (IST)

/gsbifldata1/20sep/36_050_20sep2019_gsb.lta

Phase

(Ref: Ch: 150)

Amplitude

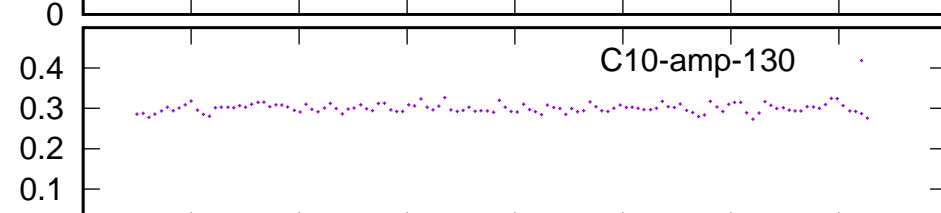
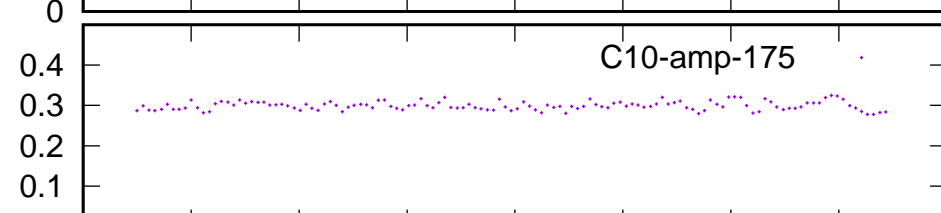
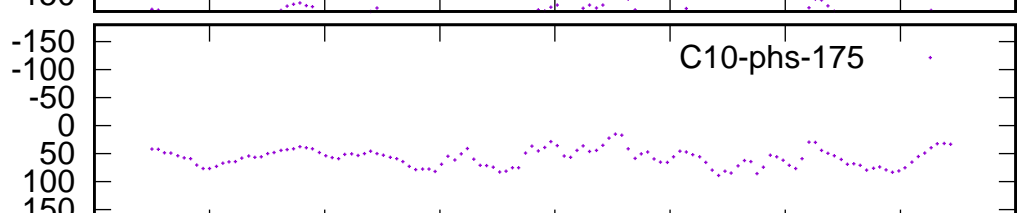
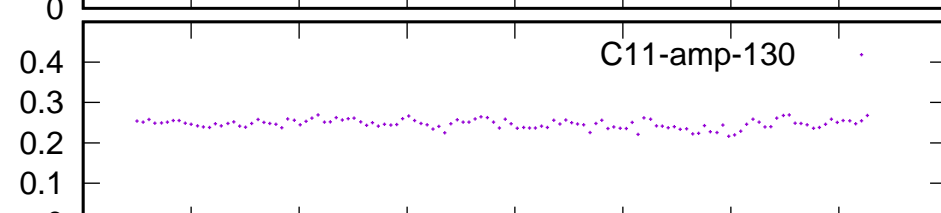
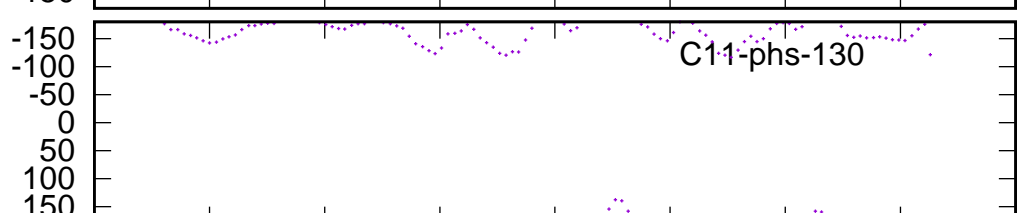
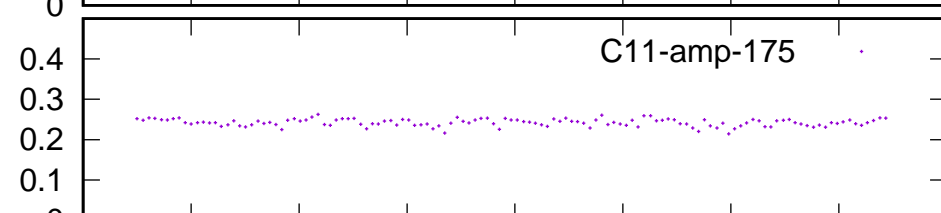
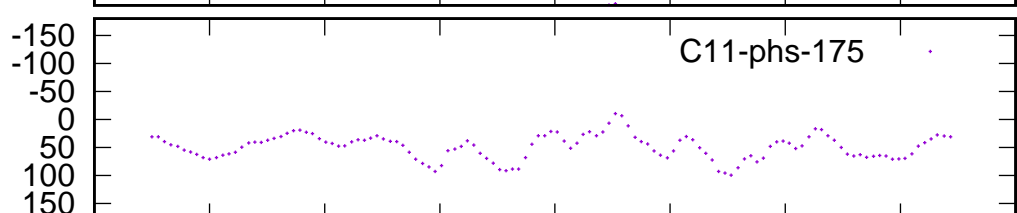
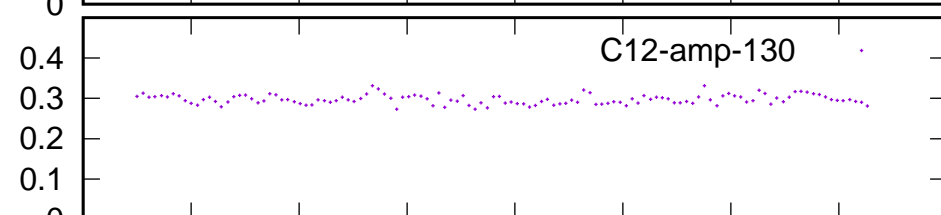
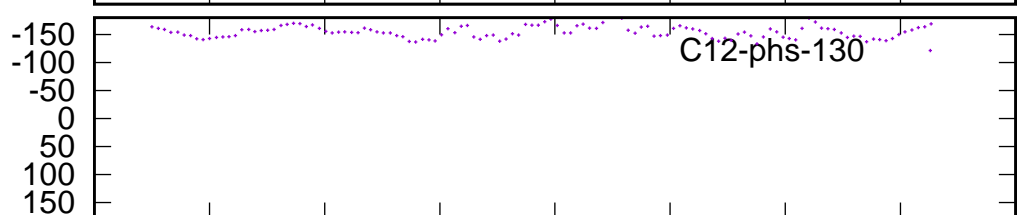
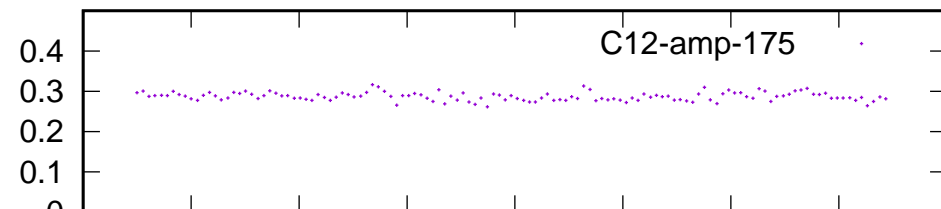
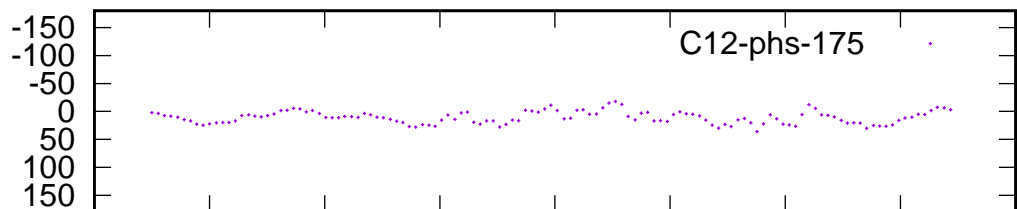


/gsbifldata1/20sep/36_050_20sep2019_gsb.lta

Phase

(Ref: Ch: 150)

Amplitude



23.9 23.9 23.9 23.9 24.0 24.0 24.0 24.0

Time (IST)

Page # 4

23.9 23.9 23.9 23.9 24.0 24.0 24.0 24.0


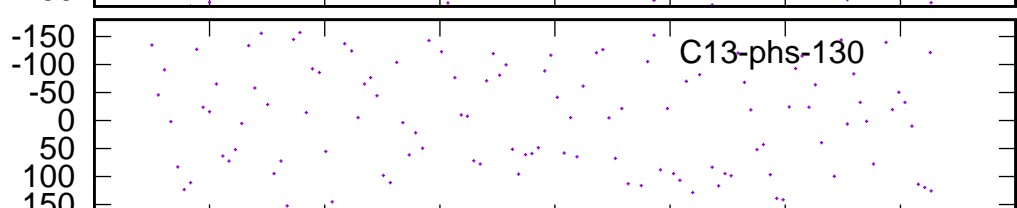
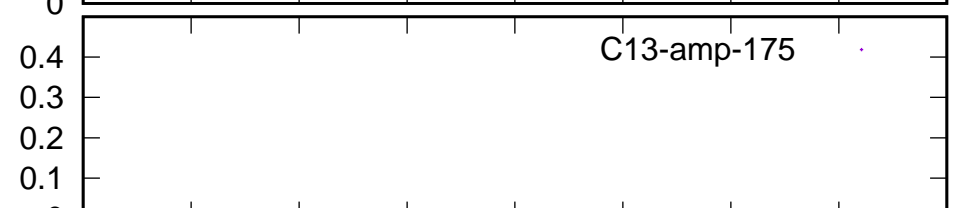
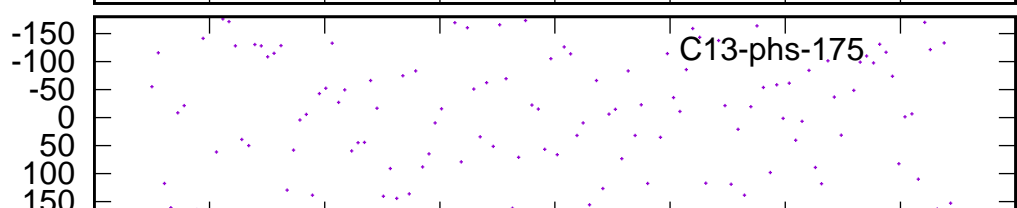
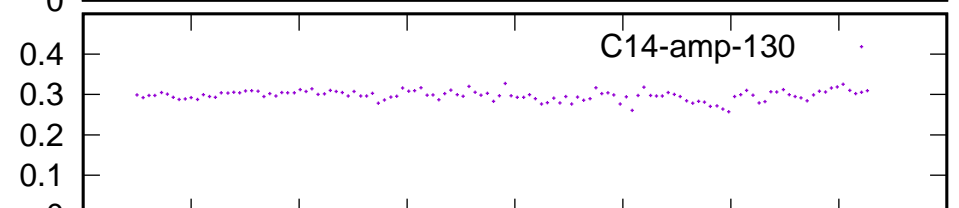
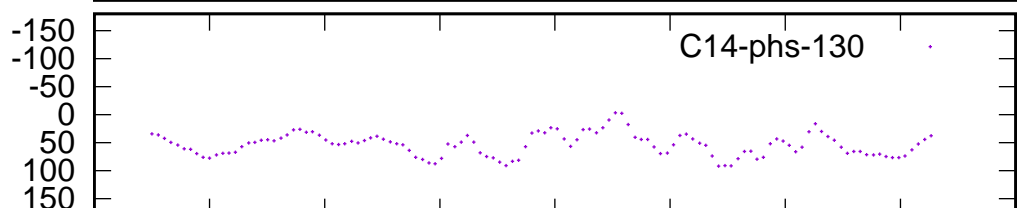
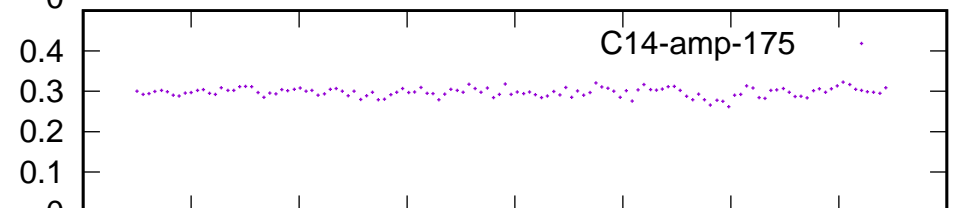
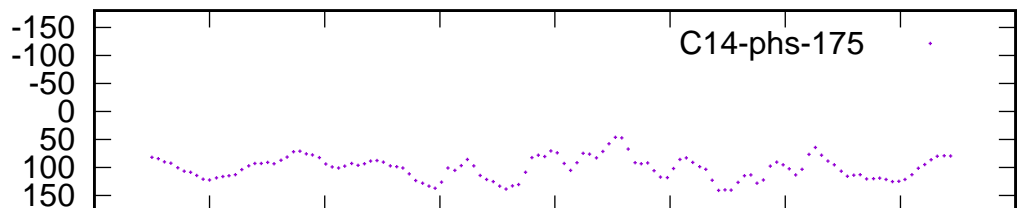
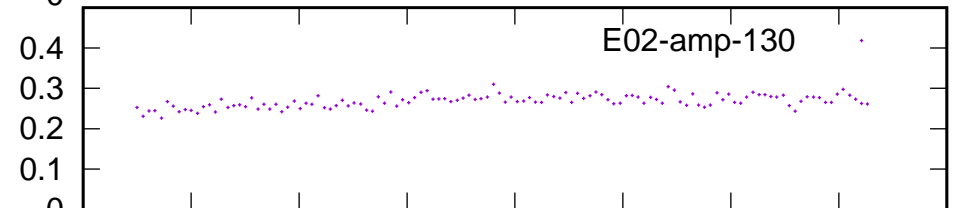
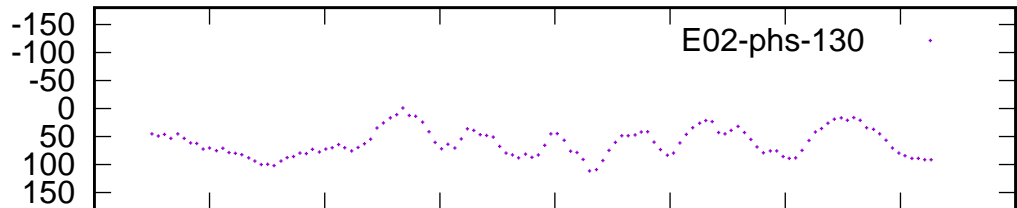
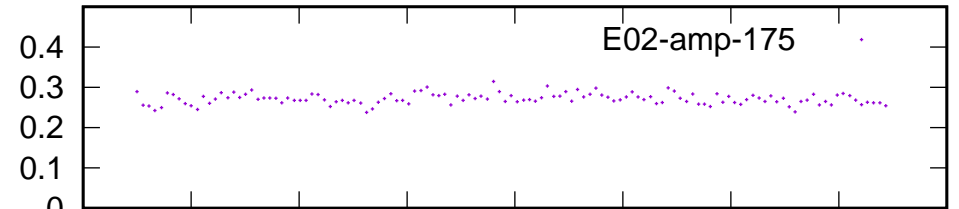
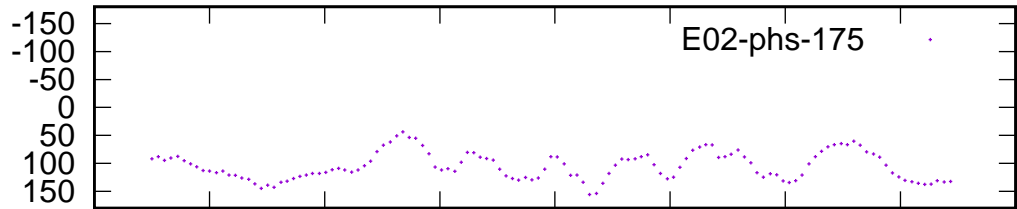
Time (IST)

/gsbifrddata1/20sep/36_050_20sep2019_gsb.lta

Phase

(Ref: Ch: 150)

Amplitude



23.9 23.9 23.9 23.9 24.0 24.0 24.0 24.0

Time (IST)

Page # 5

23.9 23.9 23.9 23.9 24.0 24.0 24.0 24.0

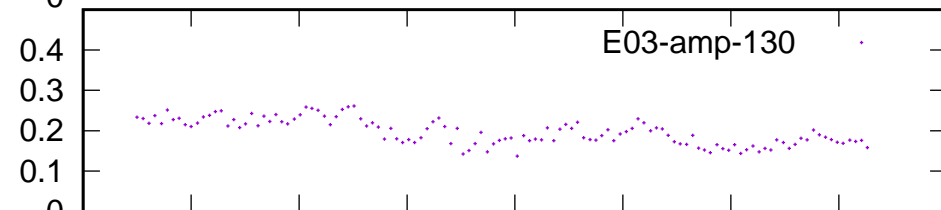
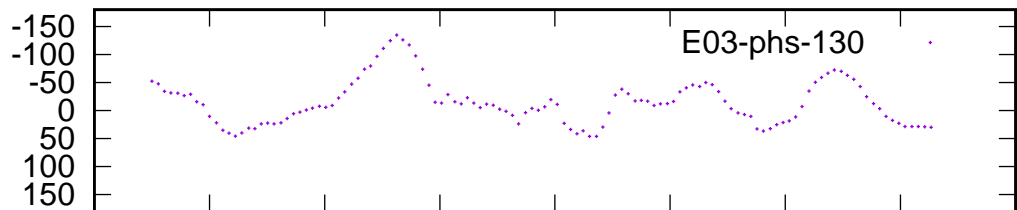
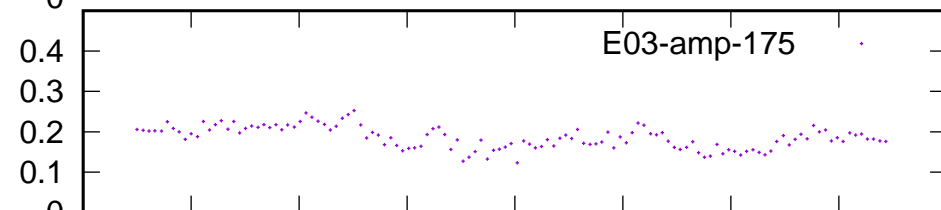
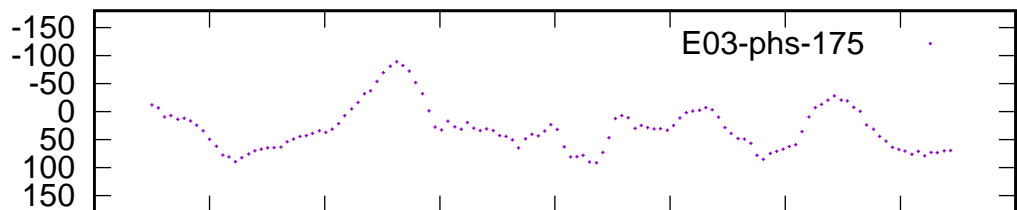
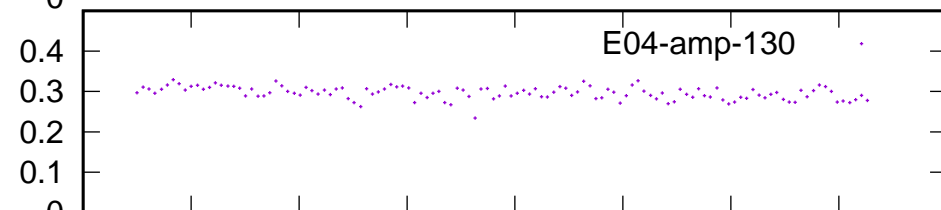
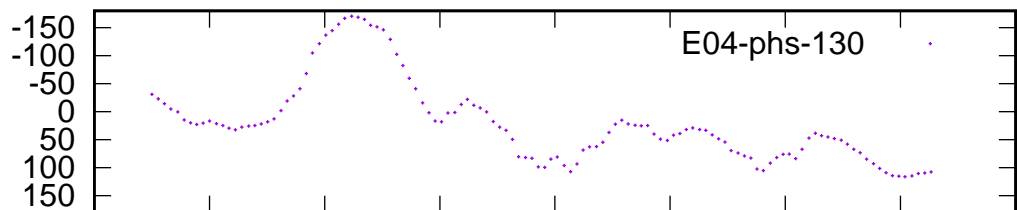
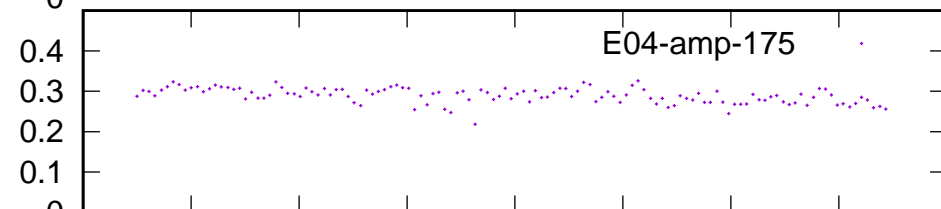
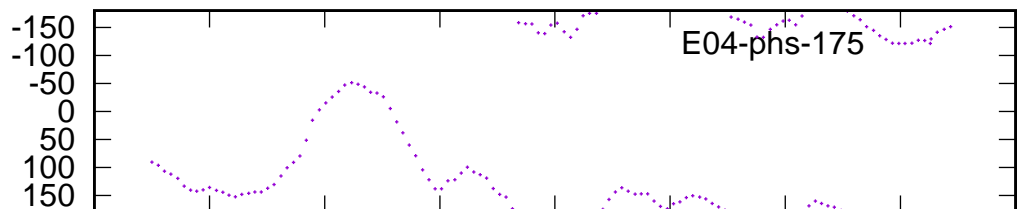
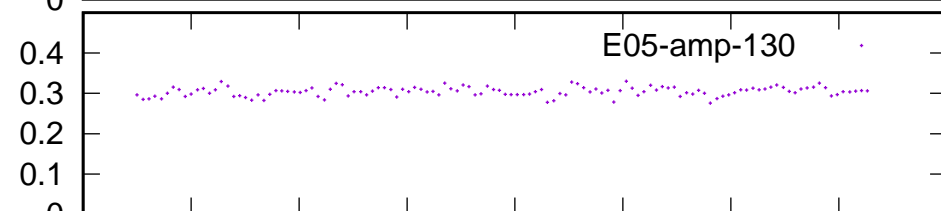
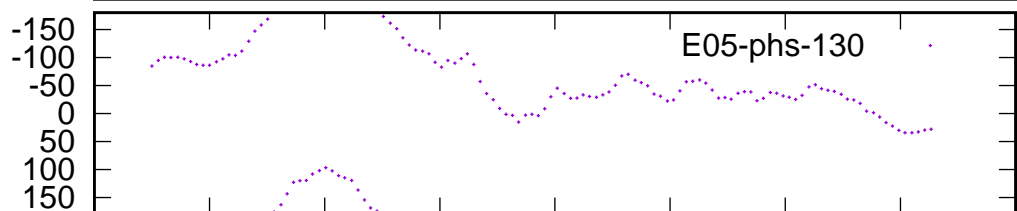
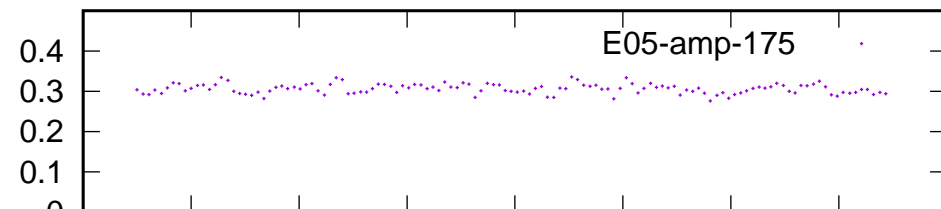
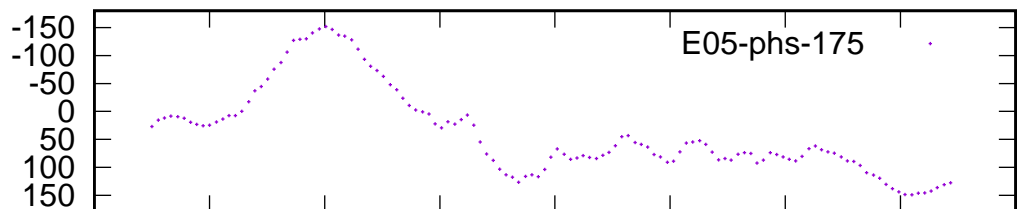
Time (IST)

/gsbifldata1/20sep/36_050_20sep2019_gsb.lta

Phase

(Ref: Ch: 150)

Amplitude



23.9 23.9 23.9 23.9 24.0 24.0 24.0 24.0

Time (IST)

Page # 6

23.9 23.9 23.9 23.9 24.0 24.0 24.0 24.0

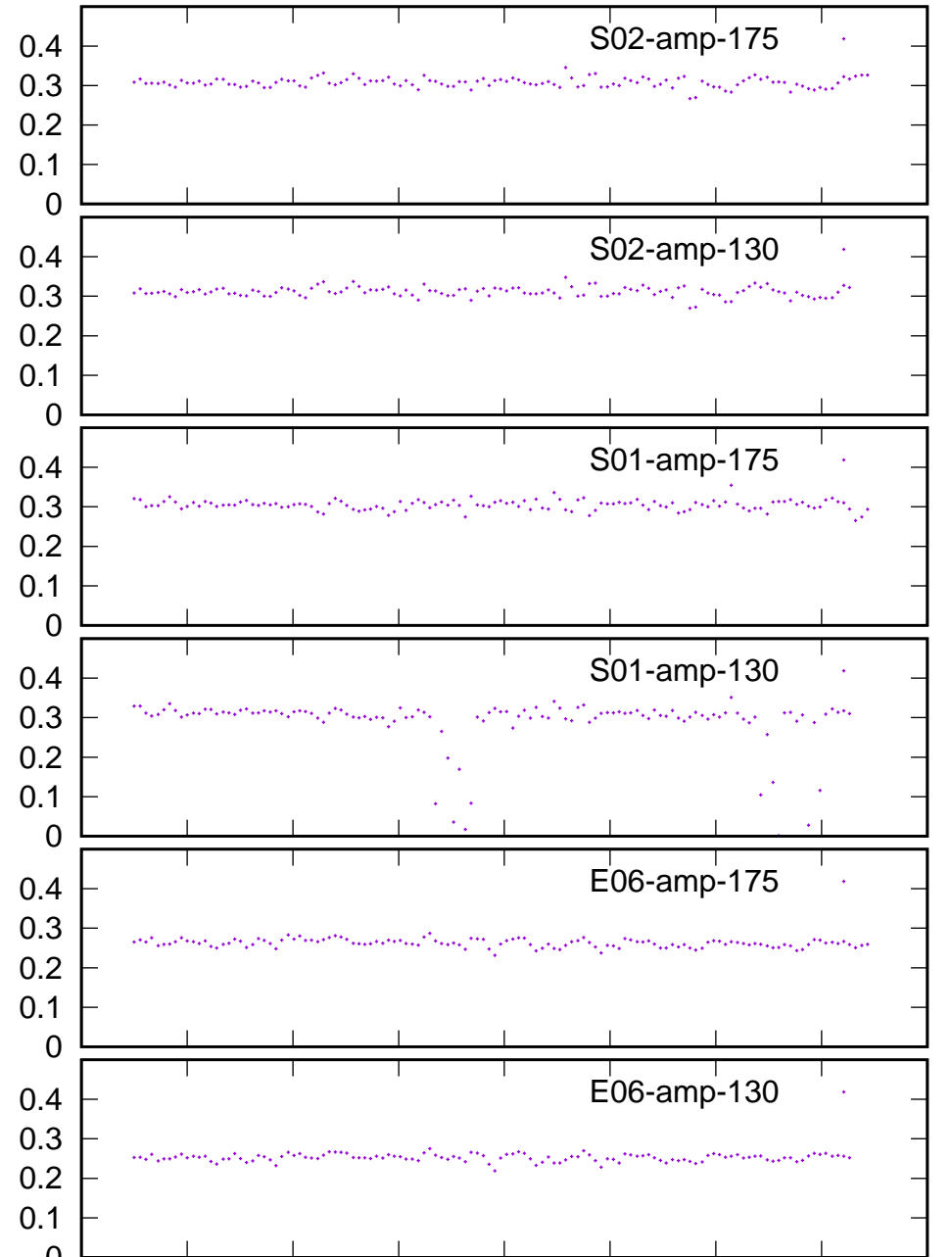
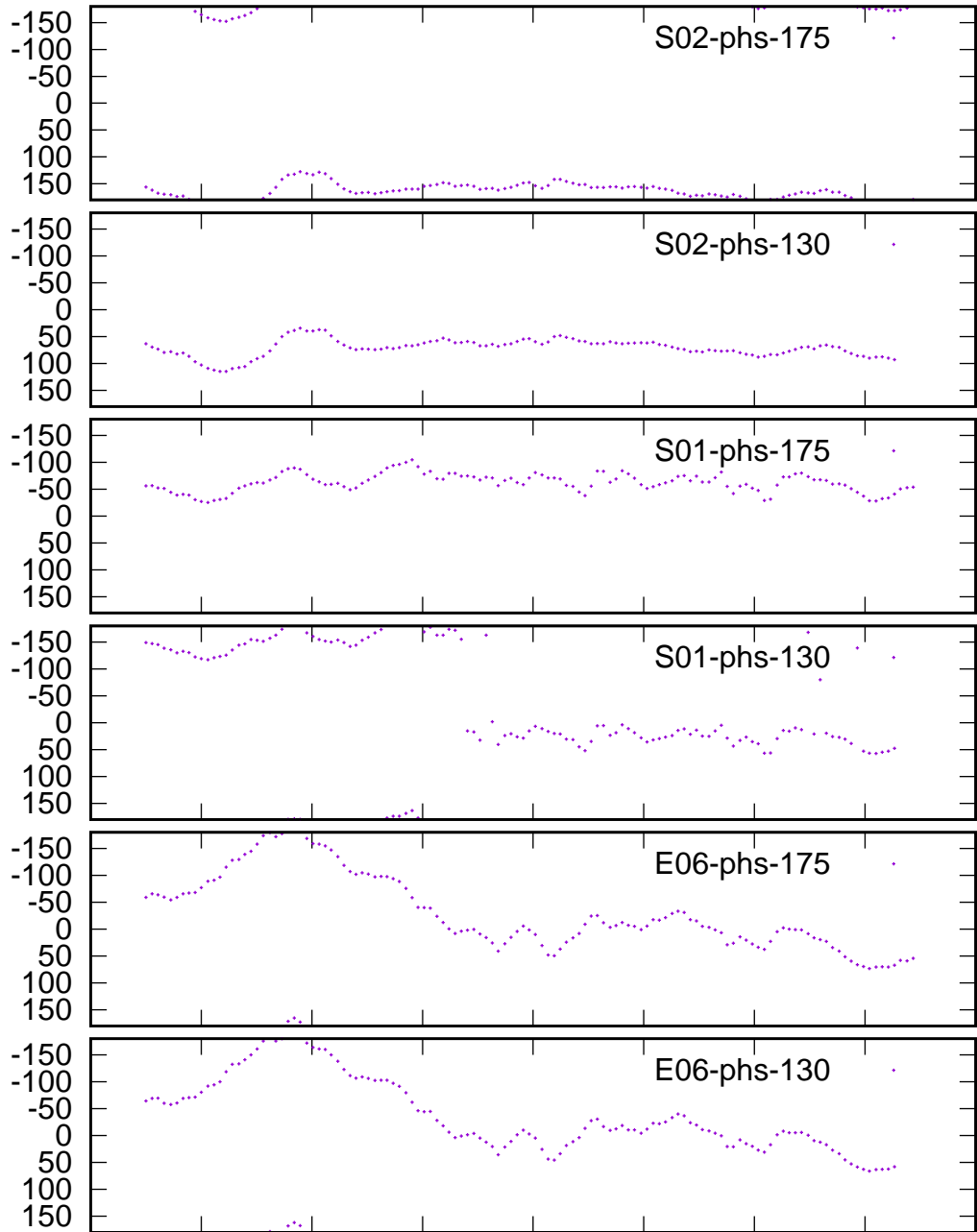
Time (IST)

/gsbifrrdata1/20sep/36_050_20sep2019_gsb.lta

Phase

(Ref: Ch: 150)

Amplitude



23.9 23.9 23.9 23.9 24.0 24.0 24.0 24.0 24.0

23.9 23.9 23.9 23.9 24.0 24.0 24.0 24.0 24.0

Time (IST)

Page # 7

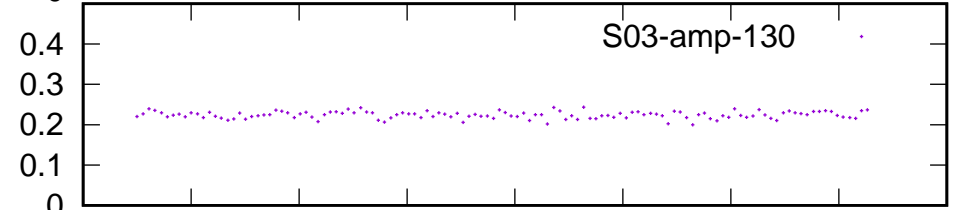
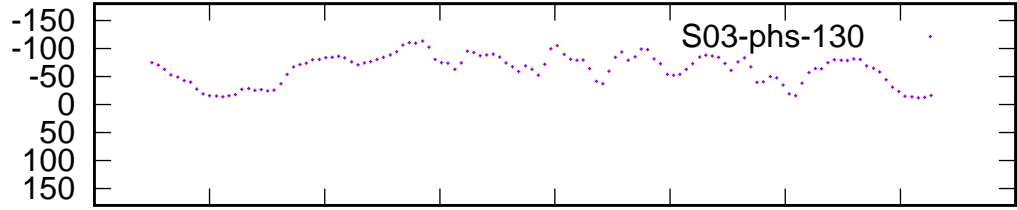
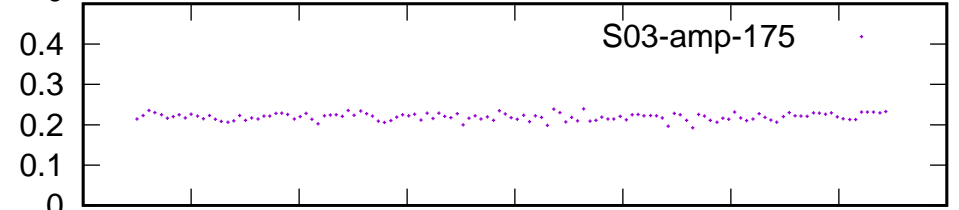
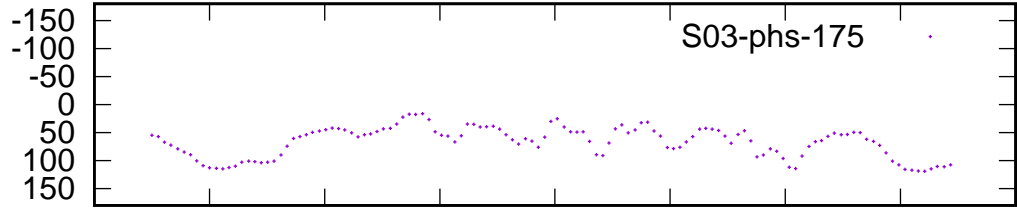
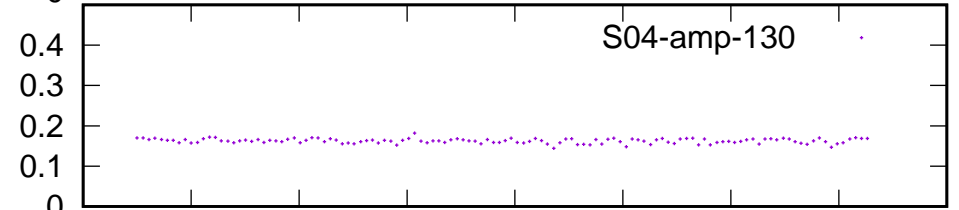
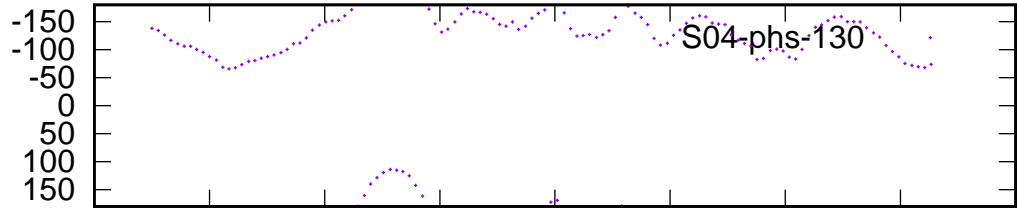
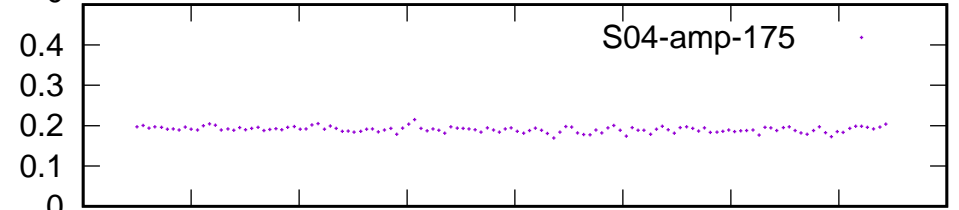
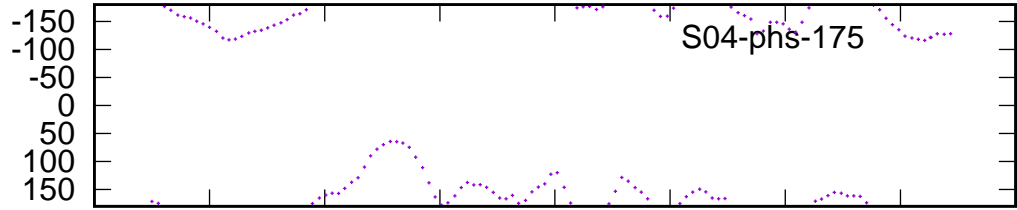
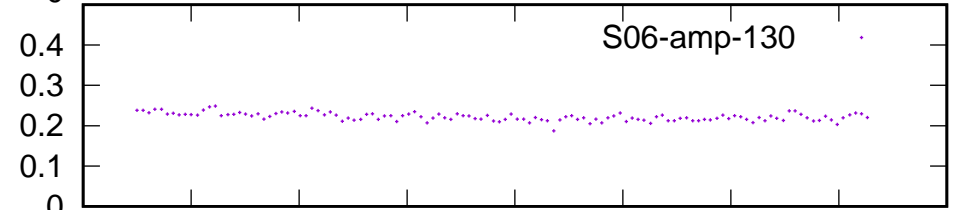
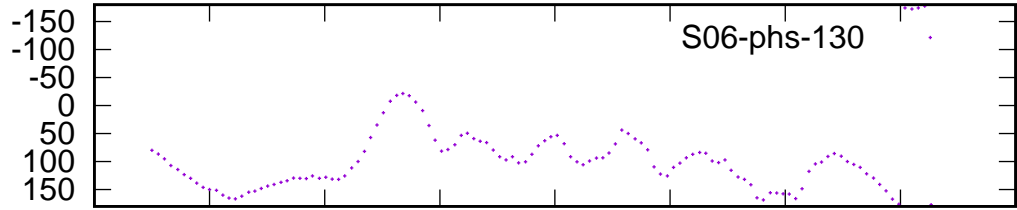
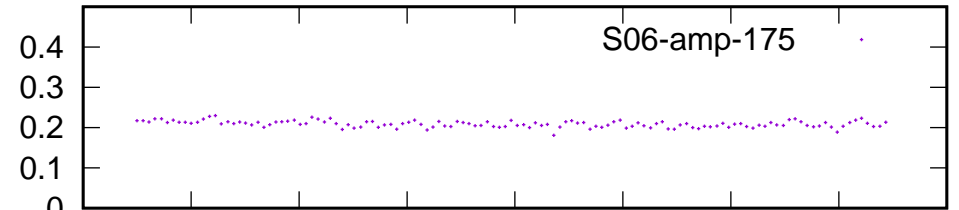
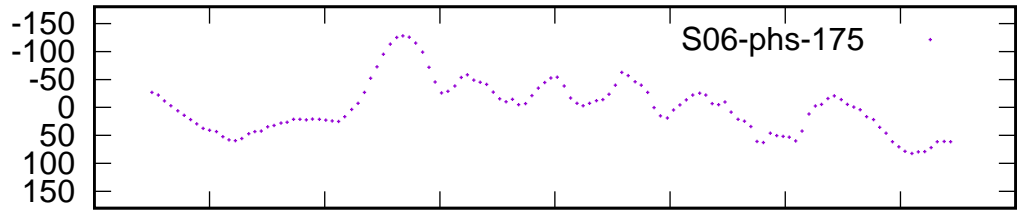
Time (IST)

/gsbifldata1/20sep/36_050_20sep2019_gsb.lta

Phase

(Ref: Ch: 150)

Amplitude



23.9 23.9 23.9 23.9 24.0 24.0 24.0 24.0

Time (IST)

Page # 8

23.9 23.9 23.9 23.9 24.0 24.0 24.0 24.0

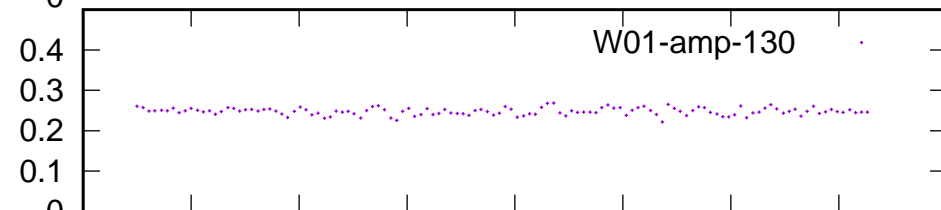
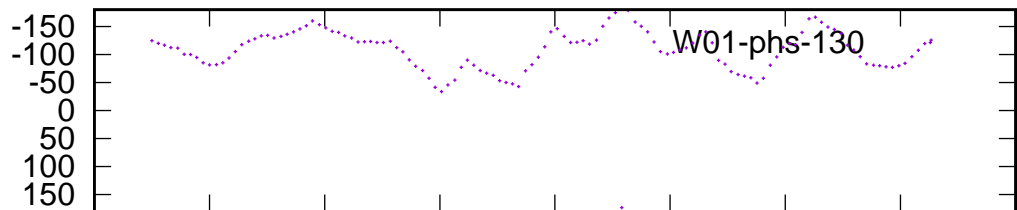
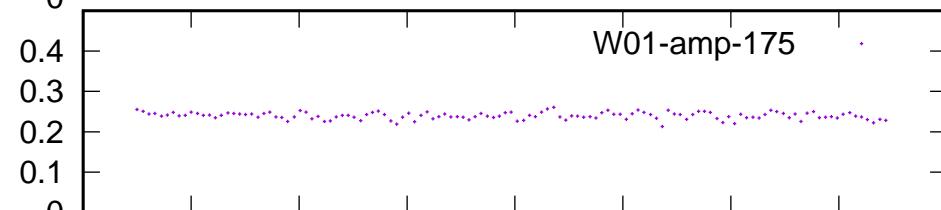
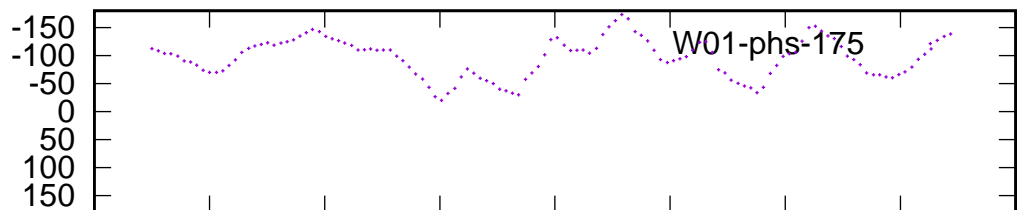
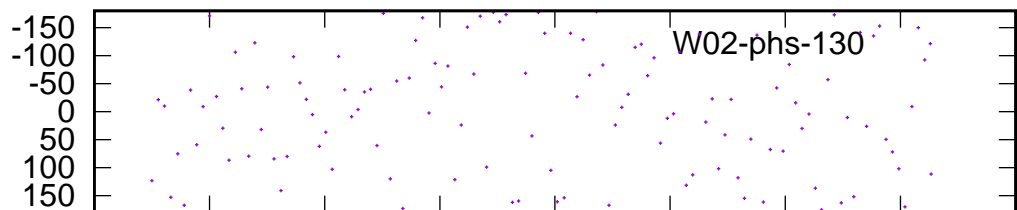
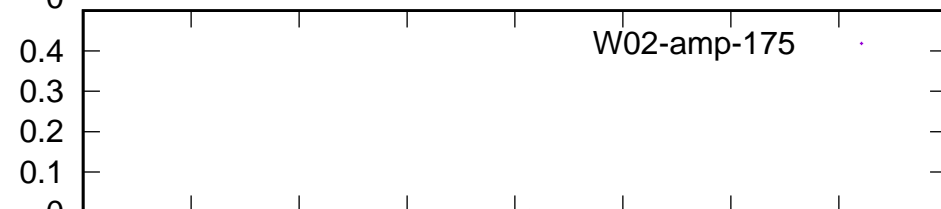
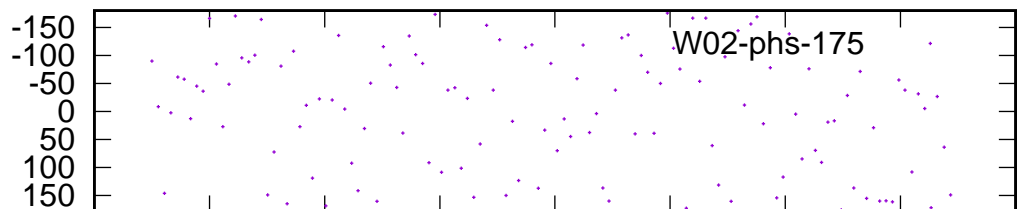
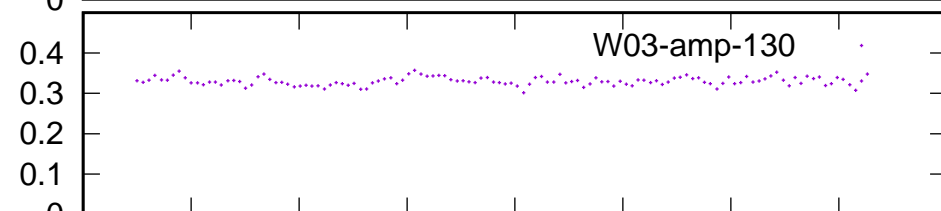
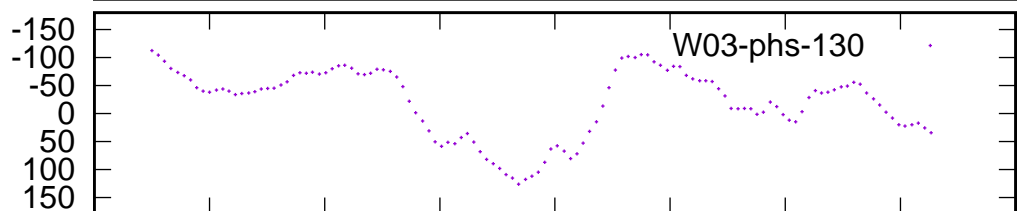
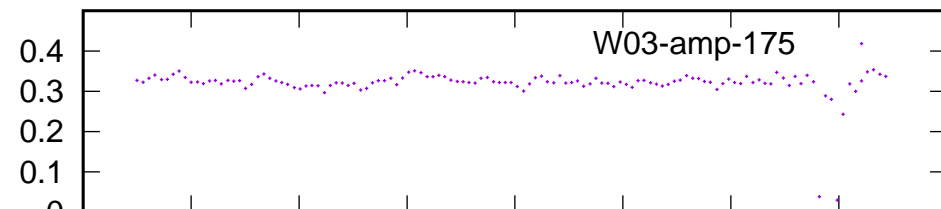
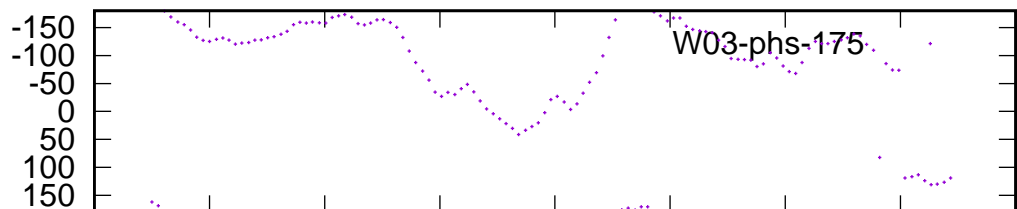
Time (IST)

/gsbifldata1/20sep/36_050_20sep2019_gsb.lta

Phase

(Ref: Ch: 150)

Amplitude



23.9 23.9 23.9 23.9 24.0 24.0 24.0 24.0

Time (IST)

Page # 9

23.9 23.9 23.9 23.9 24.0 24.0 24.0 24.0

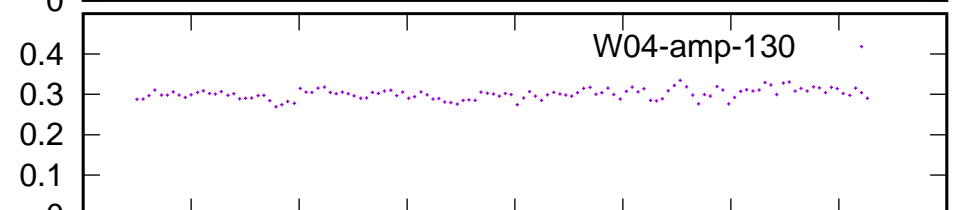
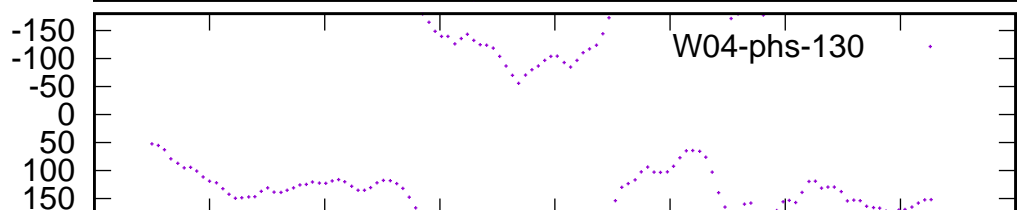
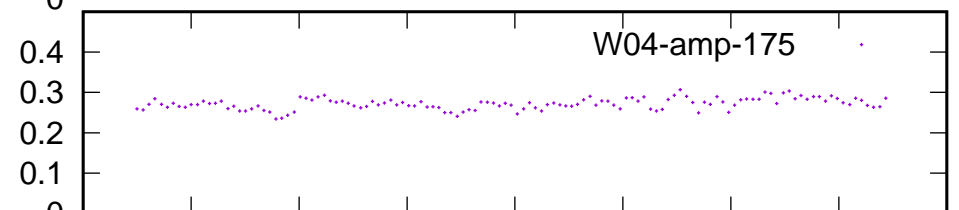
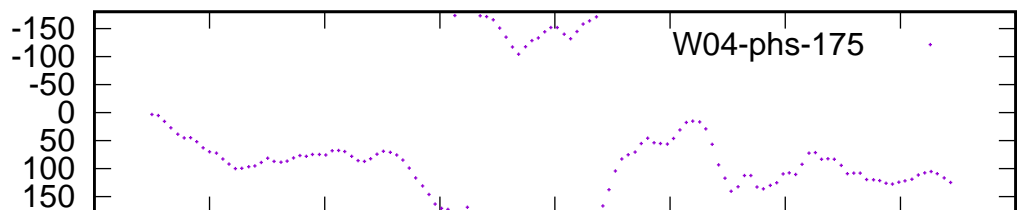
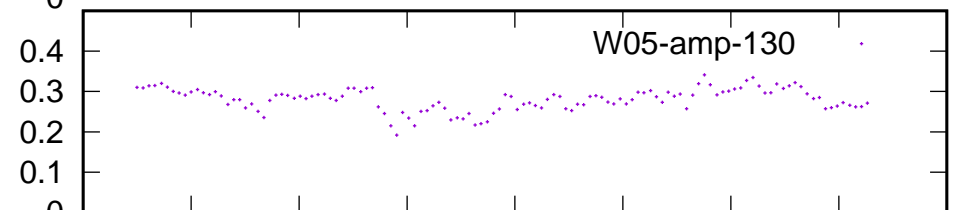
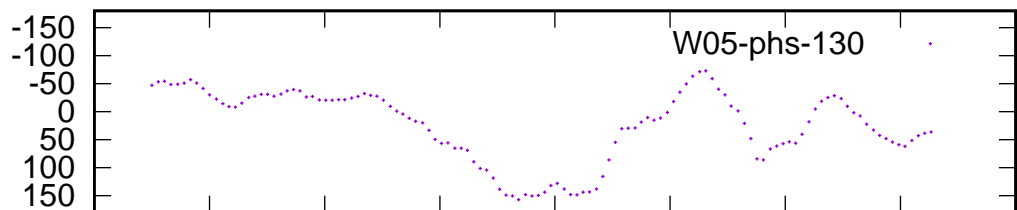
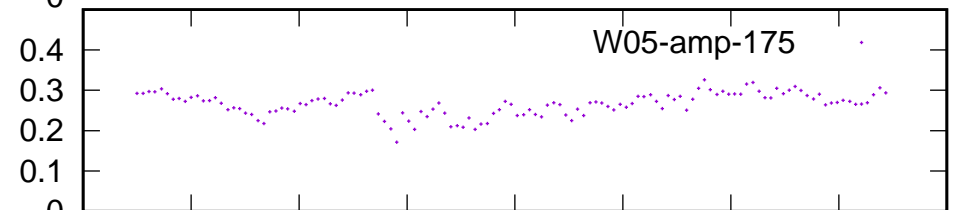
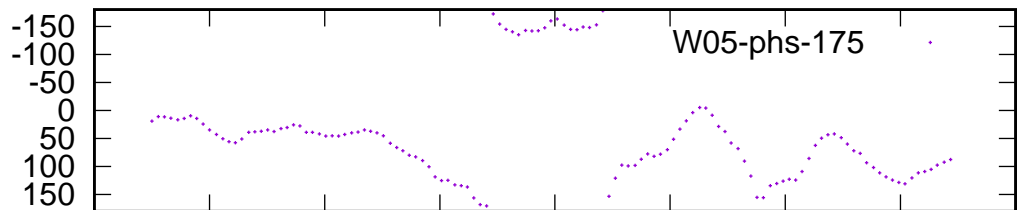
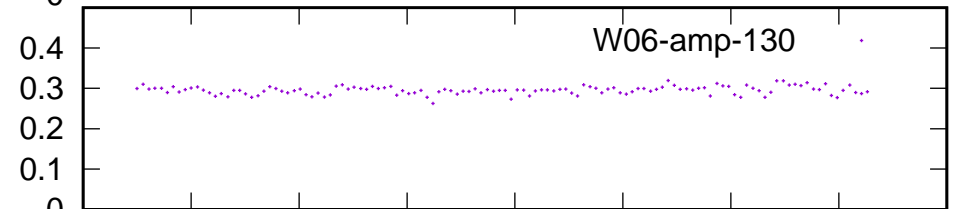
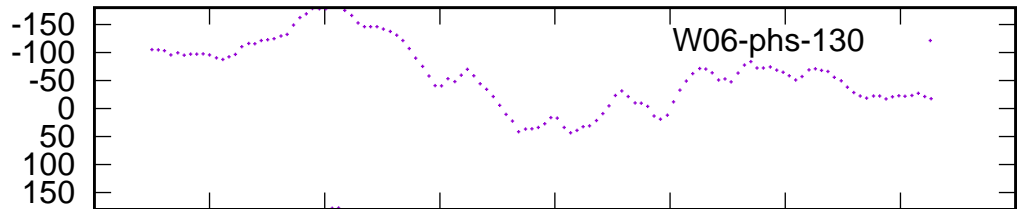
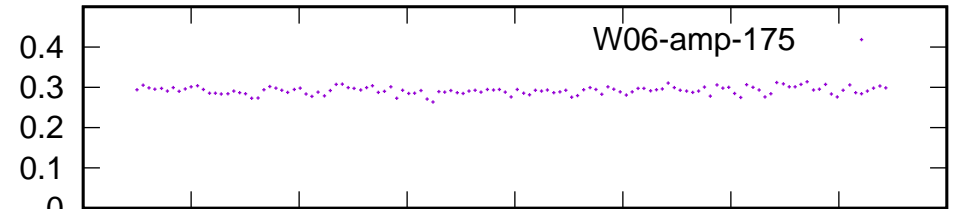
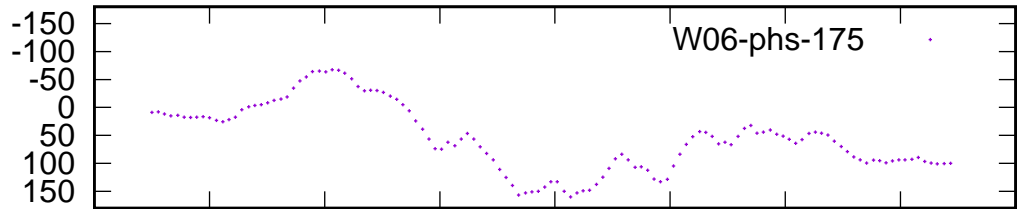
Time (IST)

/gsbifrddata1/20sep/36_050_20sep2019_gsb.lta

Phase

(Ref: Ch: 150)

Amplitude



23.9 23.9 23.9 23.9 24.0 24.0 24.0 24.0

Time (IST)

Page # 10

23.9 23.9 23.9 23.9 24.0 24.0 24.0 24.0

Time (IST)