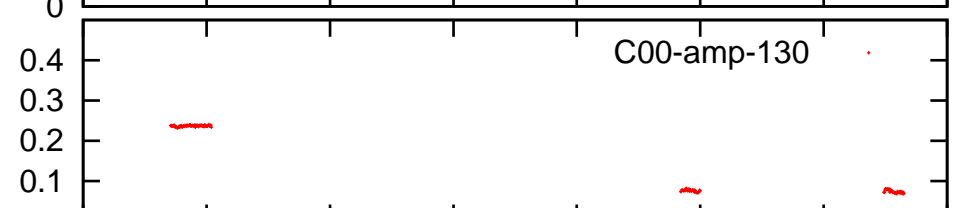
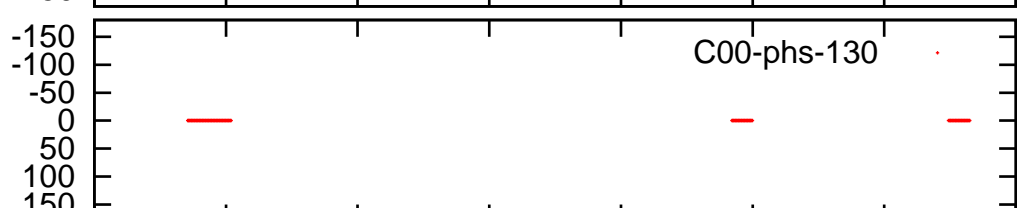
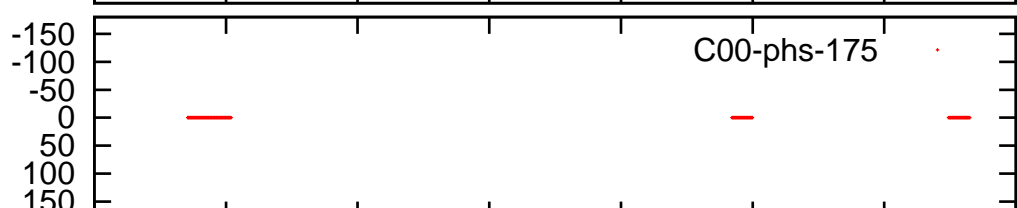
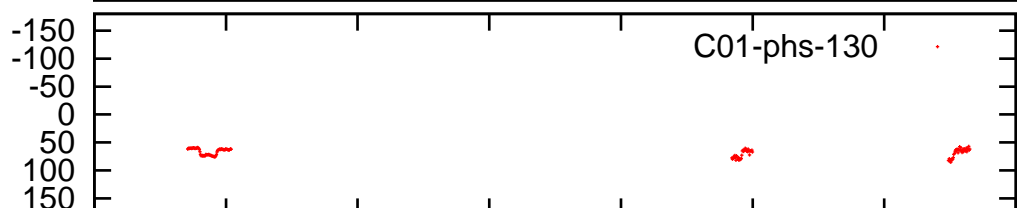
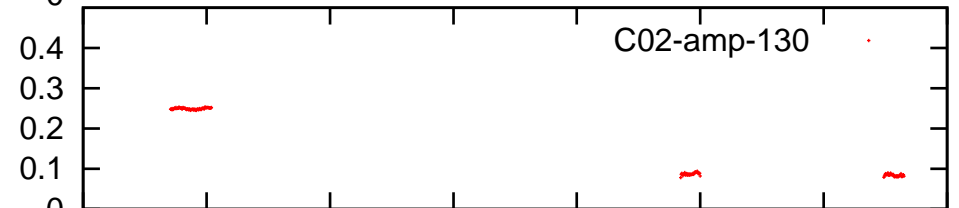
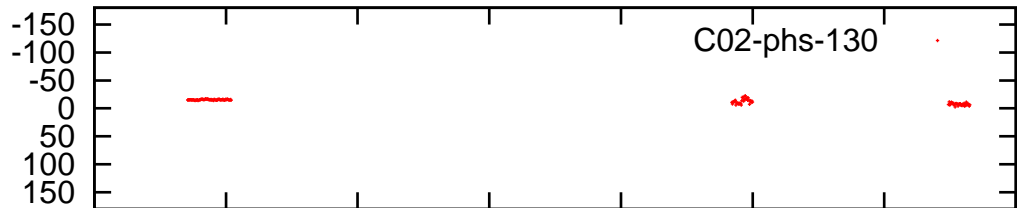
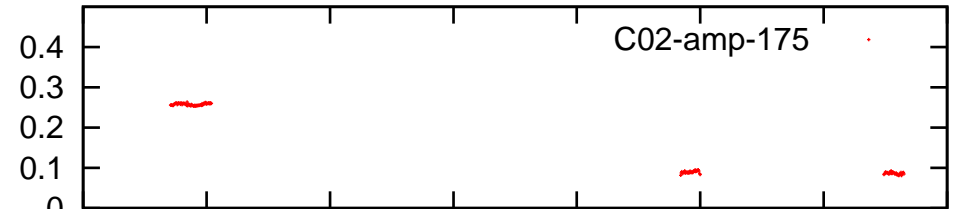
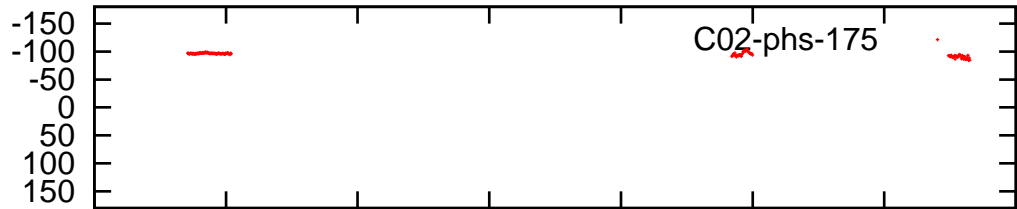


/gsbifrddata1/20aug/ddtc021_20aug2018.lta

Phase

(Ref: Ch: 2009-04-09--20.24.12/)

Amplitude



15.0 15.5 16.0 16.5 17.0 17.5 18.0 18.5
Time (IST)

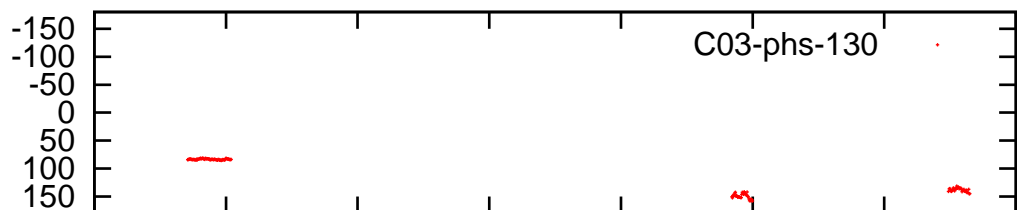
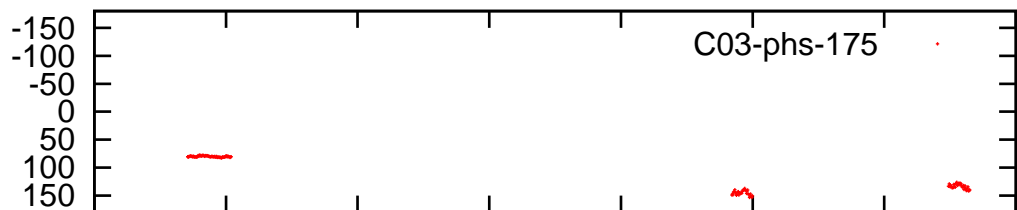
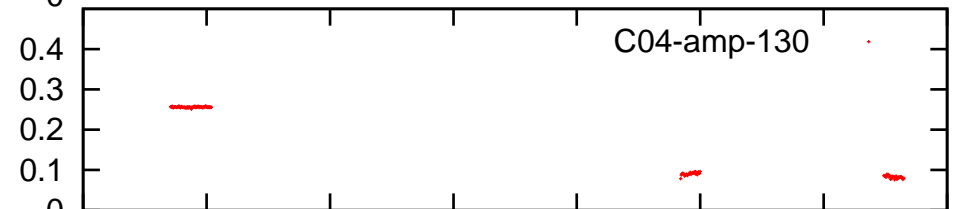
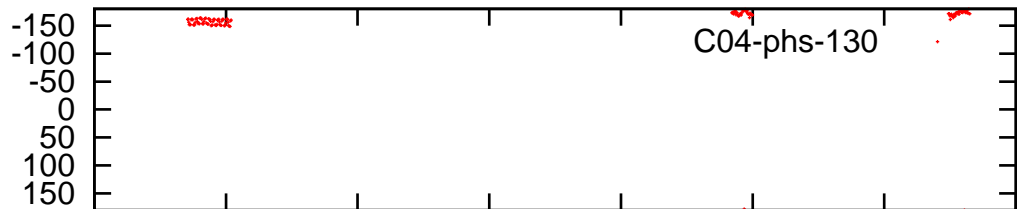
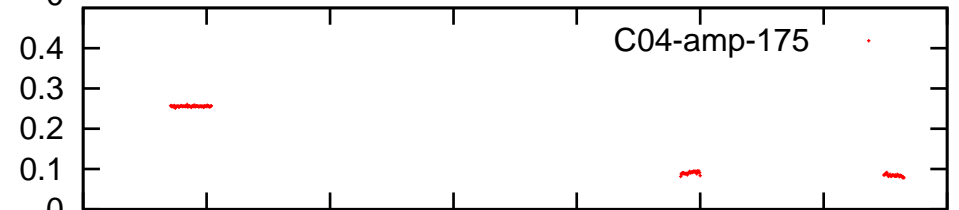
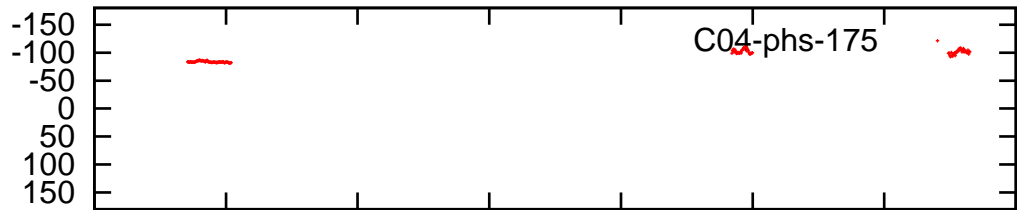
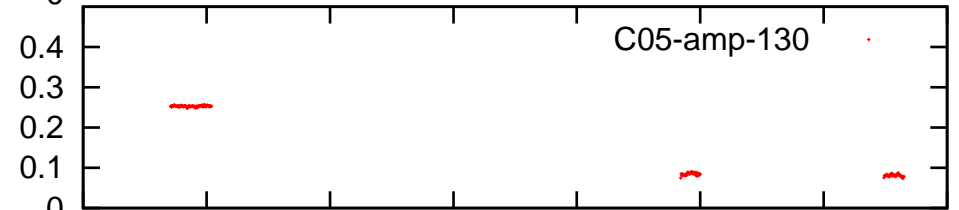
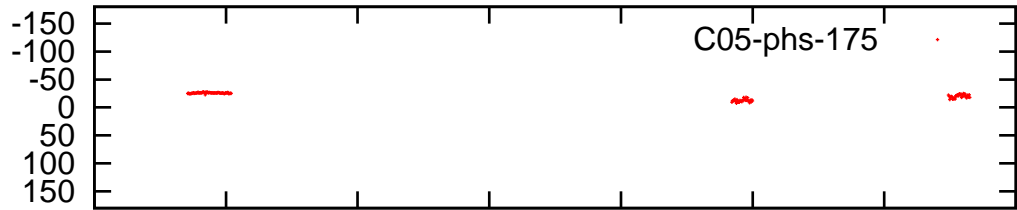
15.0 15.5 16.0 16.5 17.0 17.5 18.0 18.5
Time (IST)

/gsbifldata1/20aug/ddtc021_20aug2018.lta

Phase

(Ref: Ch: 2009-04-09--20.24.12/)

Amplitude



15.0 15.5 16.0 16.5 17.0 17.5 18.0 18.5

Time (IST)

Page # 2

15.0 15.5 16.0 16.5 17.0 17.5 18.0 18.5

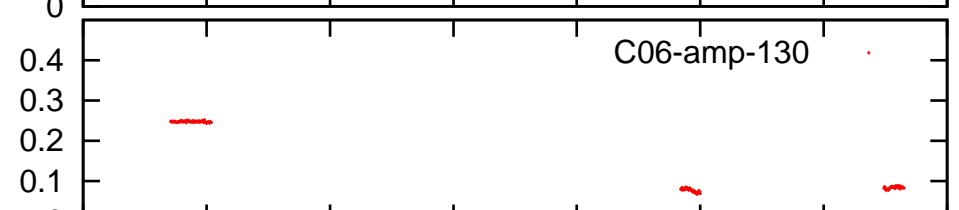
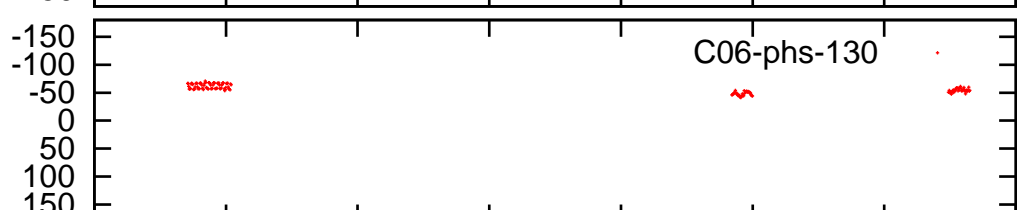
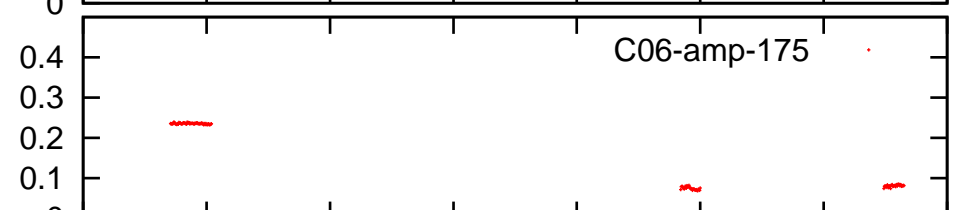
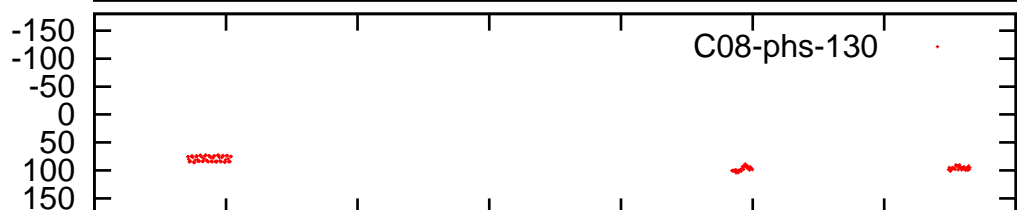
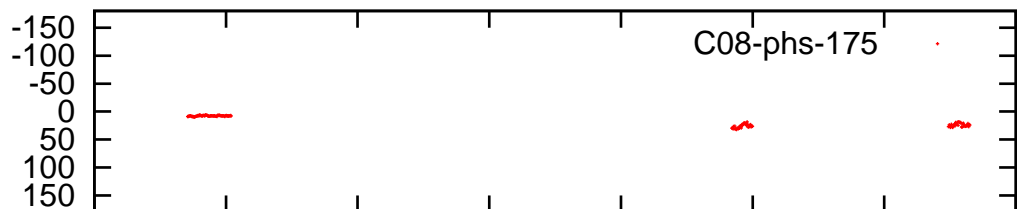
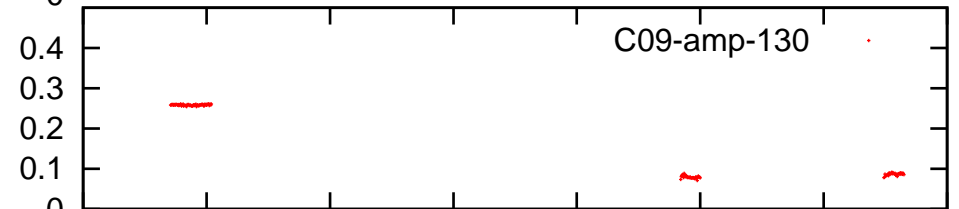
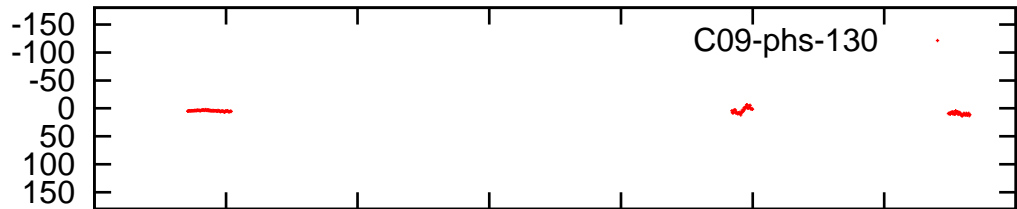
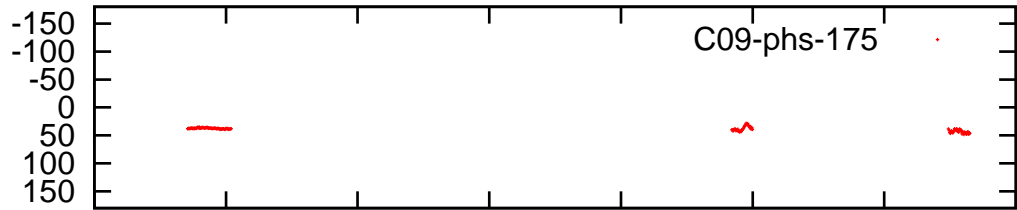
Time (IST)

/gsbifrddata1/20aug/ddtc021_20aug2018.lta

Phase

(Ref: Ch: 2009-04-09--20.24.12/)

Amplitude



15.0 15.5 16.0 16.5 17.0 17.5 18.0 18.5
Time (IST)

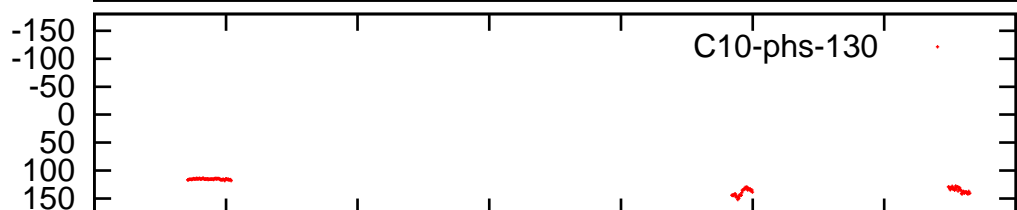
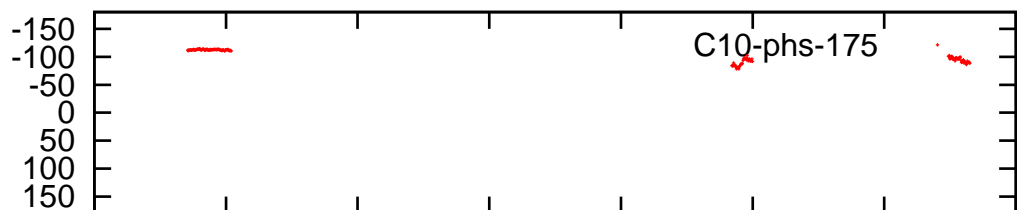
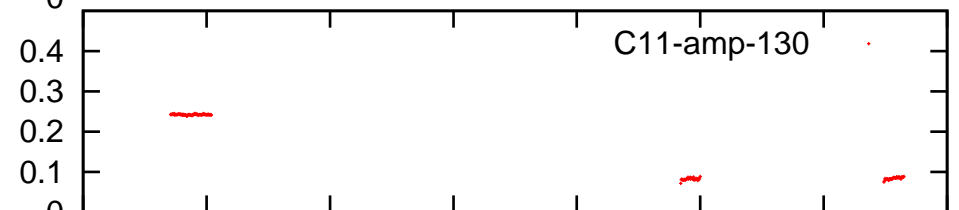
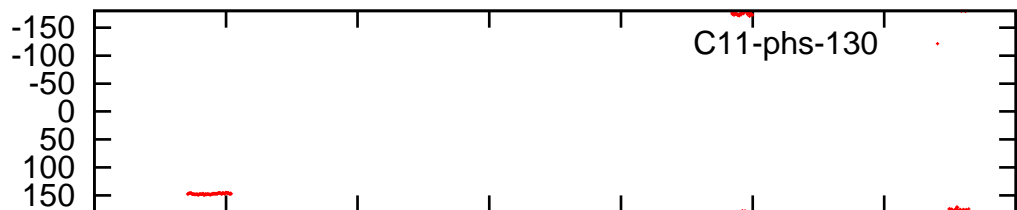
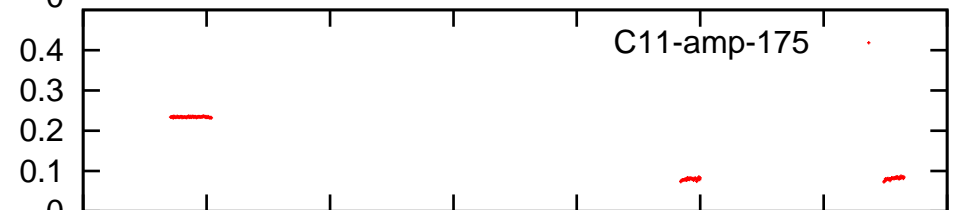
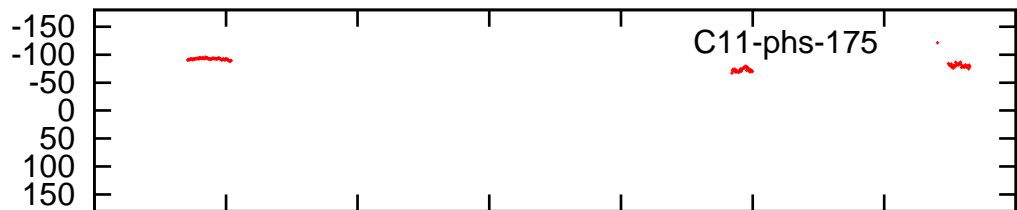
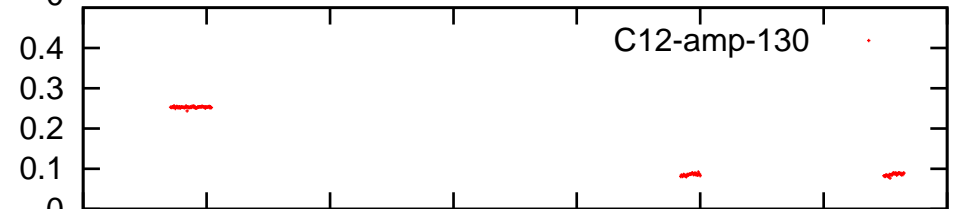
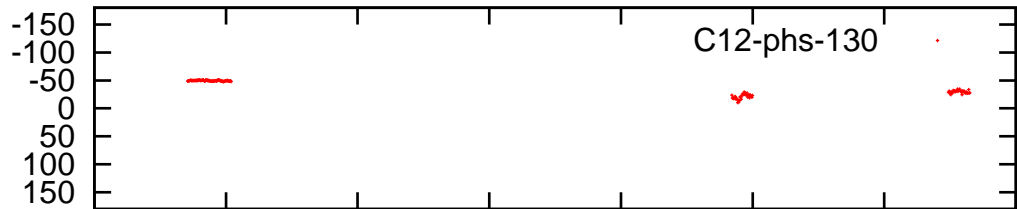
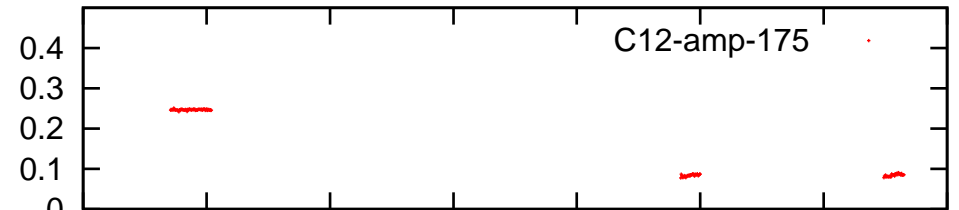
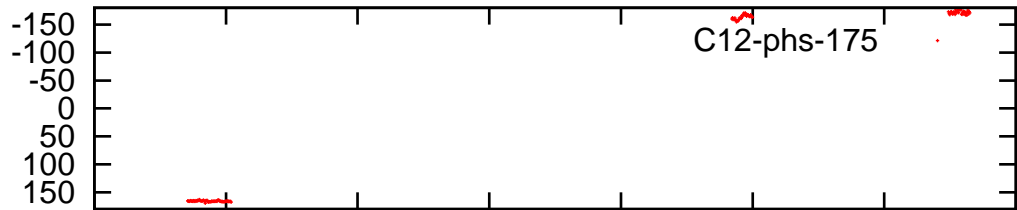
15.0 15.5 16.0 16.5 17.0 17.5 18.0 18.5
Time (IST)

/gsbifrddata1/20aug/ddtc021_20aug2018.lta

Phase

(Ref: Ch: 2009-04-09--20.24.12/)

Amplitude



15.0 15.5 16.0 16.5 17.0 17.5 18.0 18.5

Time (IST)

Page # 4

15.0 15.5 16.0 16.5 17.0 17.5 18.0 18.5

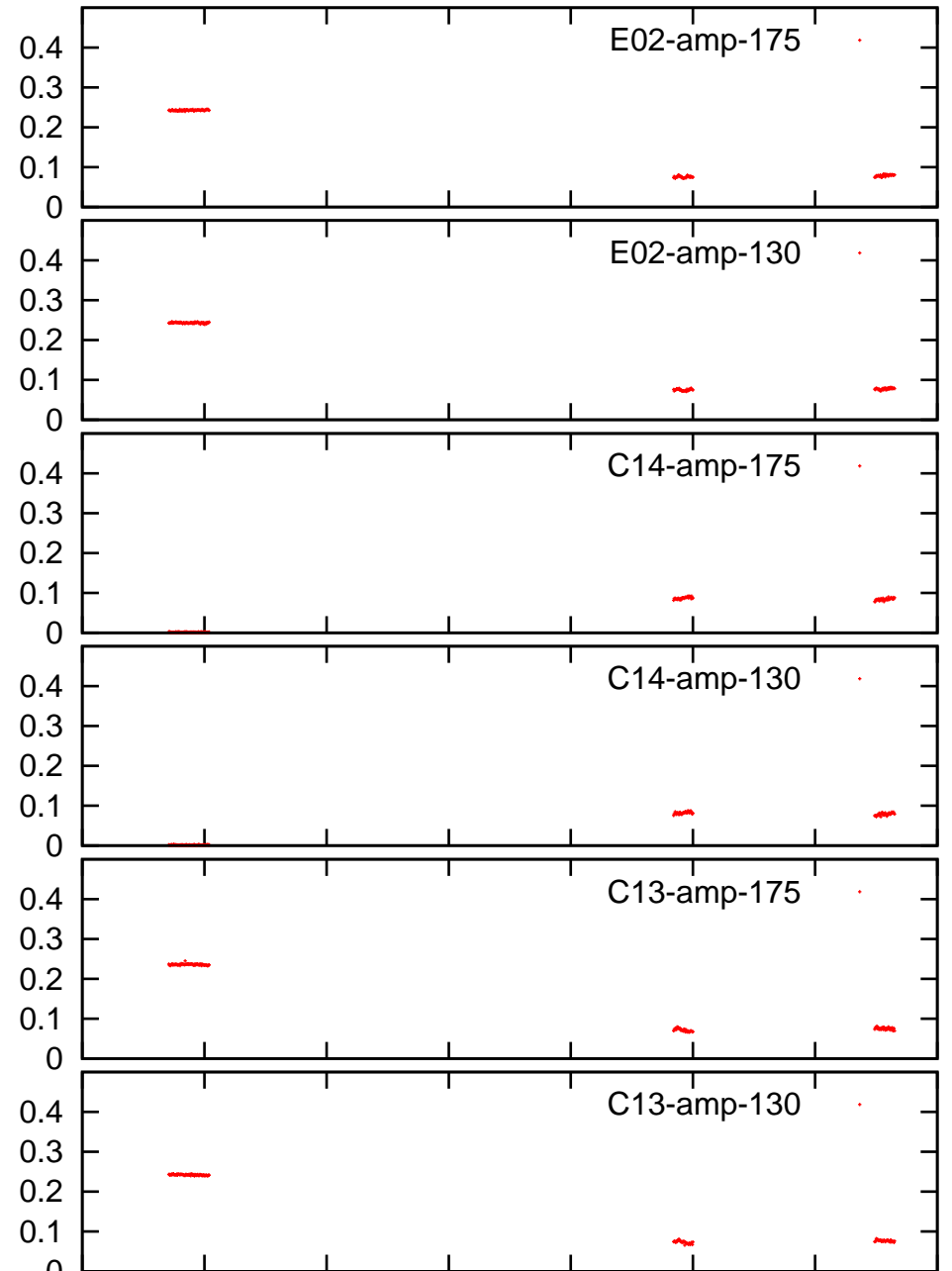
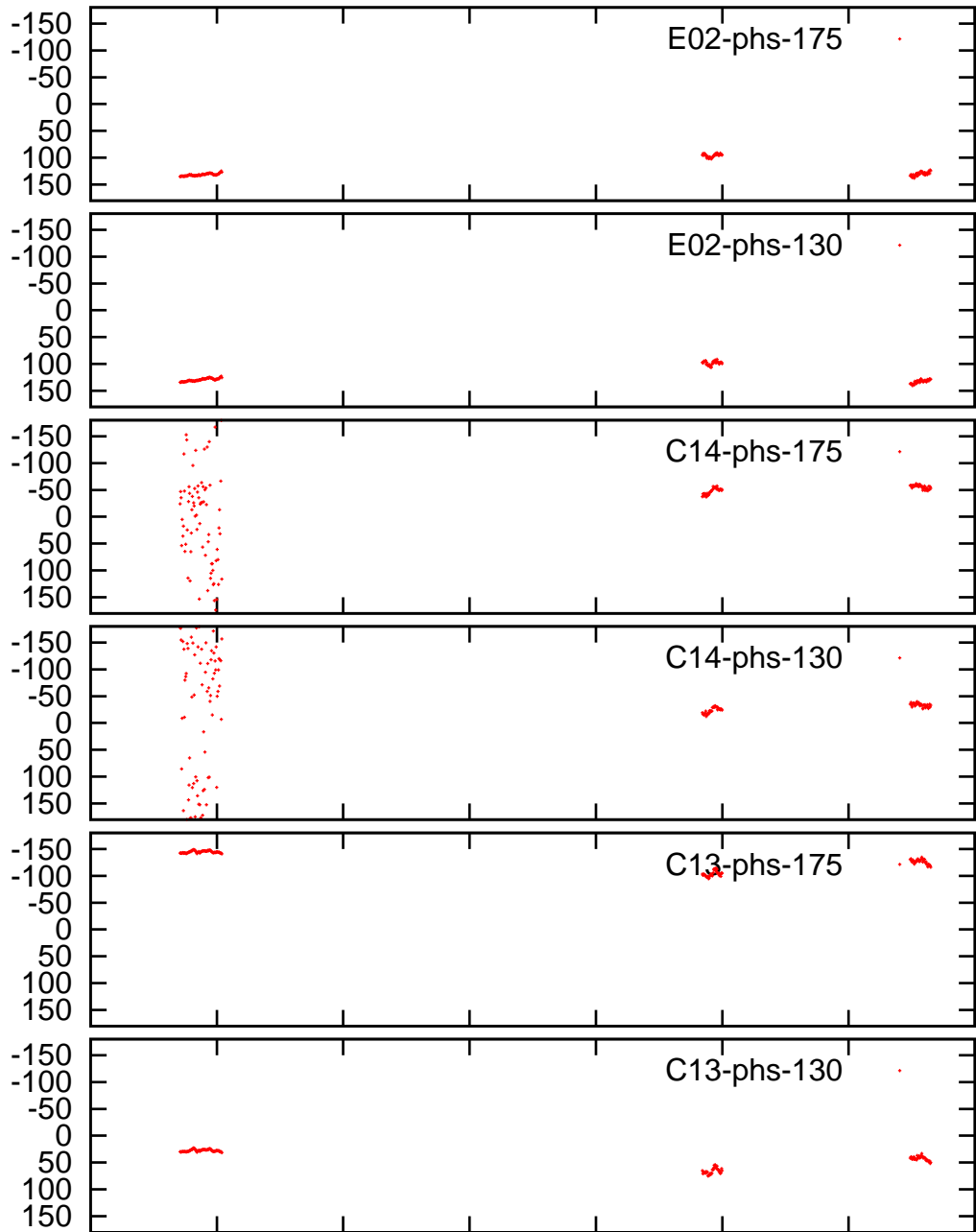
Time (IST)

/gsbifldata1/20aug/ddtc021_20aug2018.lta

Phase

(Ref: Ch: 2009-04-09--20.24.12/)

Amplitude



15.0 15.5 16.0 16.5 17.0 17.5 18.0 18.5

Time (IST)

Page # 5

15.0 15.5 16.0 16.5 17.0 17.5 18.0 18.5

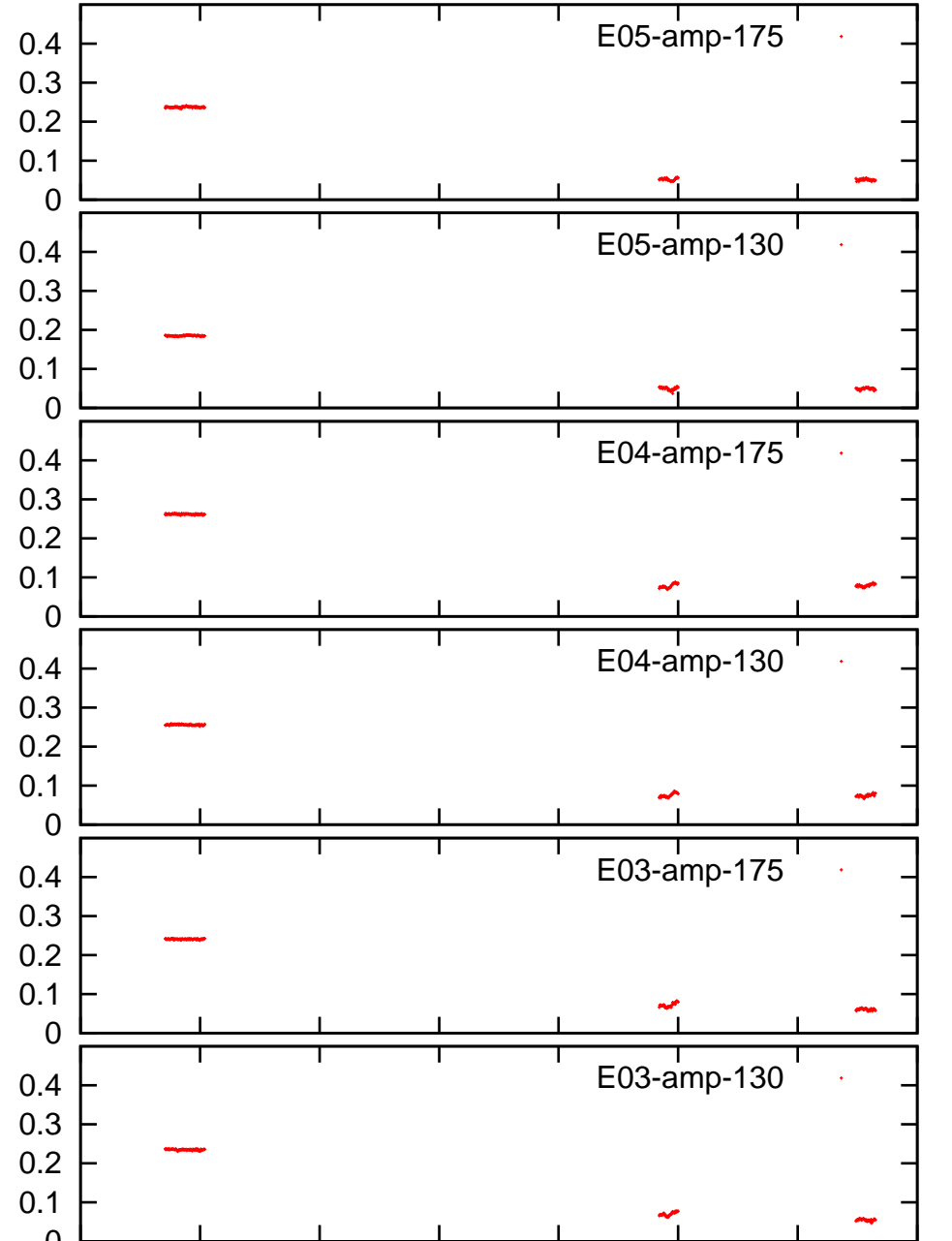
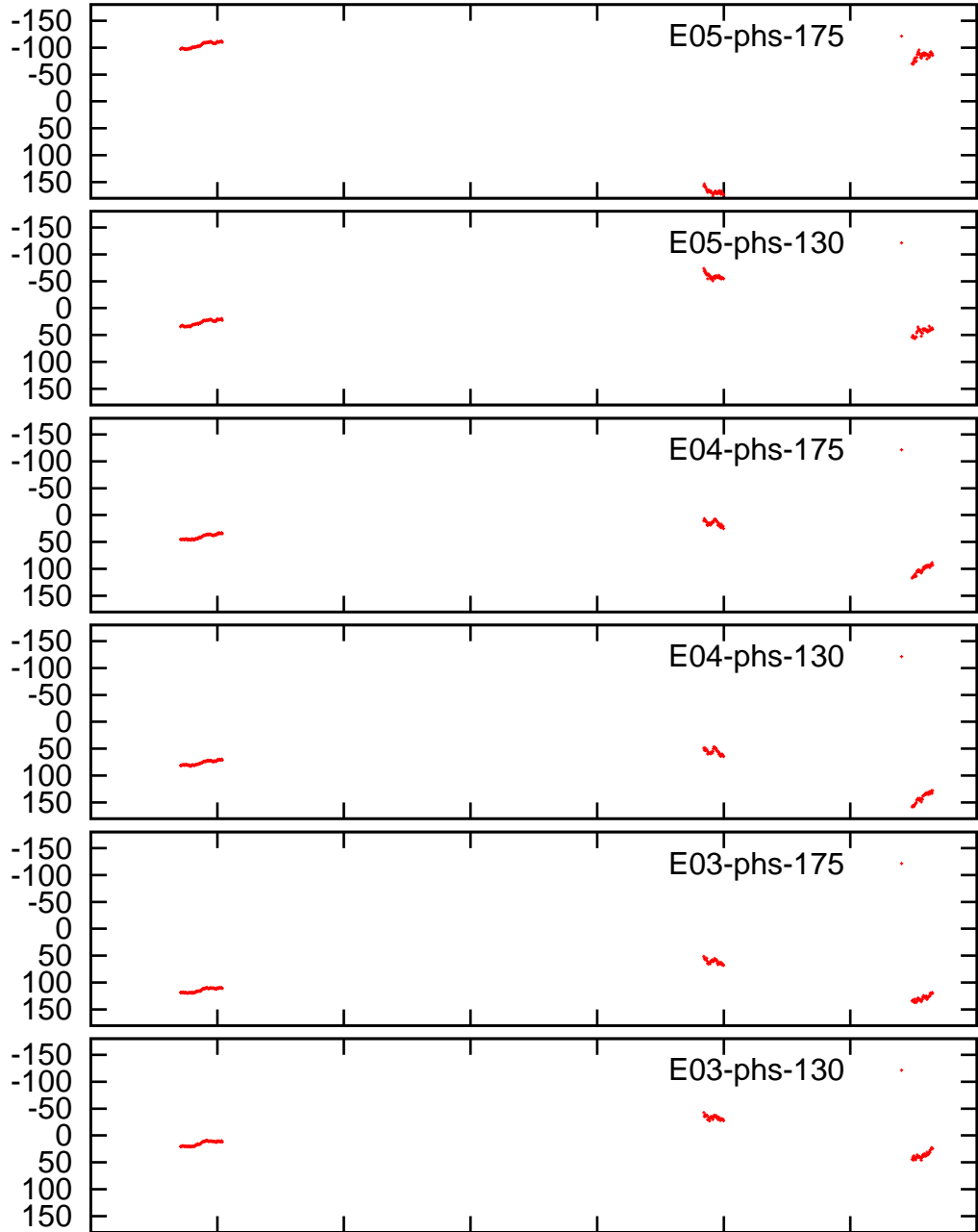
Time (IST)

/gsbifrddata1/20aug/ddtc021_20aug2018.lta

Phase

(Ref: Ch: 2009-04-09--20.24.12/)

Amplitude



15.0 15.5 16.0 16.5 17.0 17.5 18.0 18.5
Time (IST)

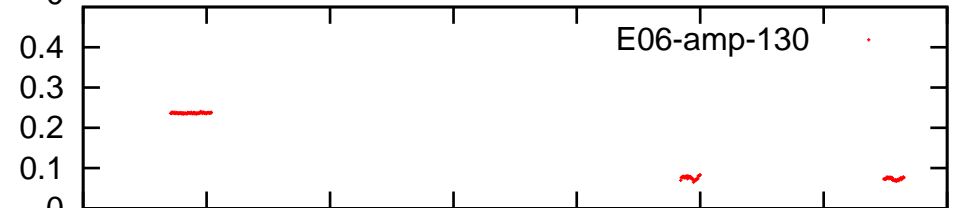
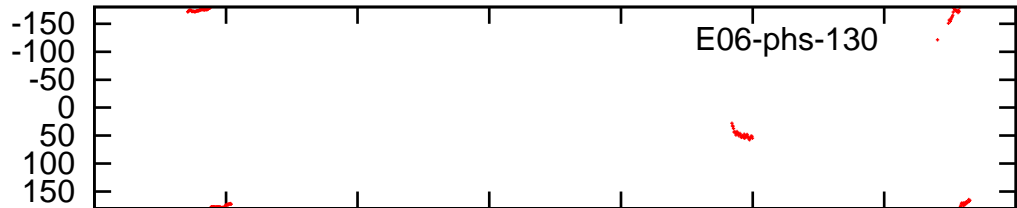
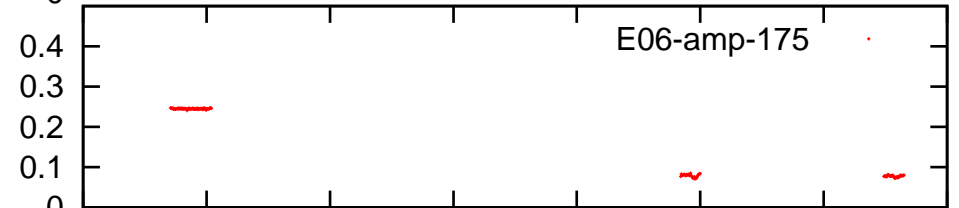
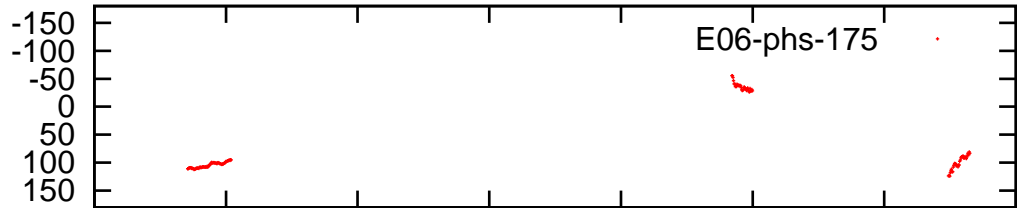
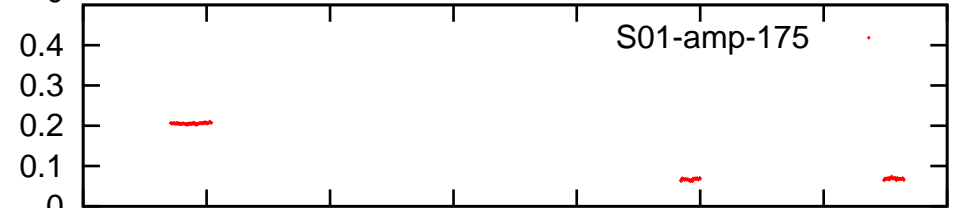
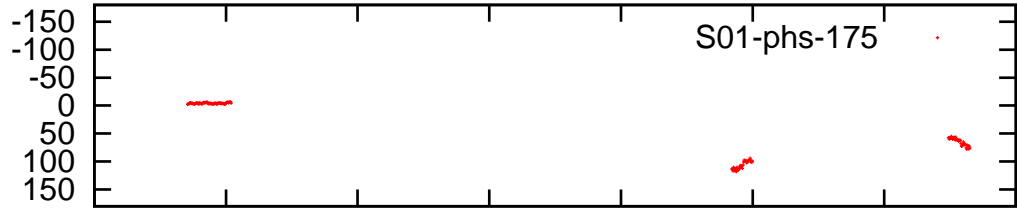
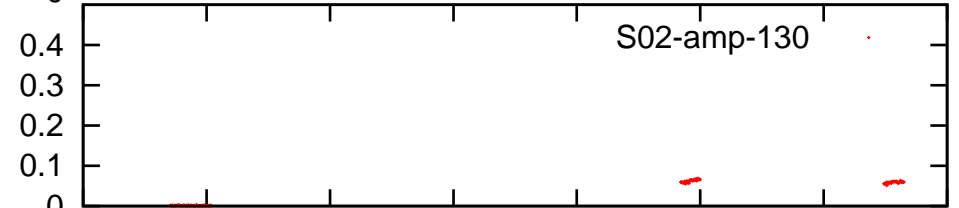
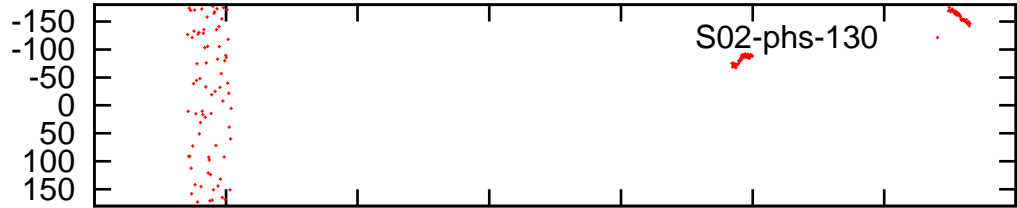
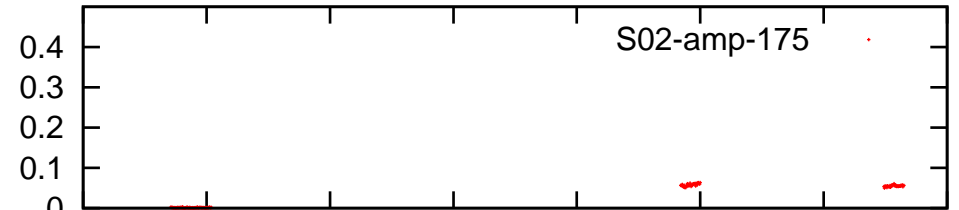
15.0 15.5 16.0 16.5 17.0 17.5 18.0 18.5
Time (IST)

/gsbifrddata1/20aug/ddtc021_20aug2018.lta

Phase

(Ref: Ch: 2009-04-09--20.24.12/)

Amplitude



15.0 15.5 16.0 16.5 17.0 17.5 18.0 18.5

Time (IST)

Page # 7

15.0 15.5 16.0 16.5 17.0 17.5 18.0 18.5

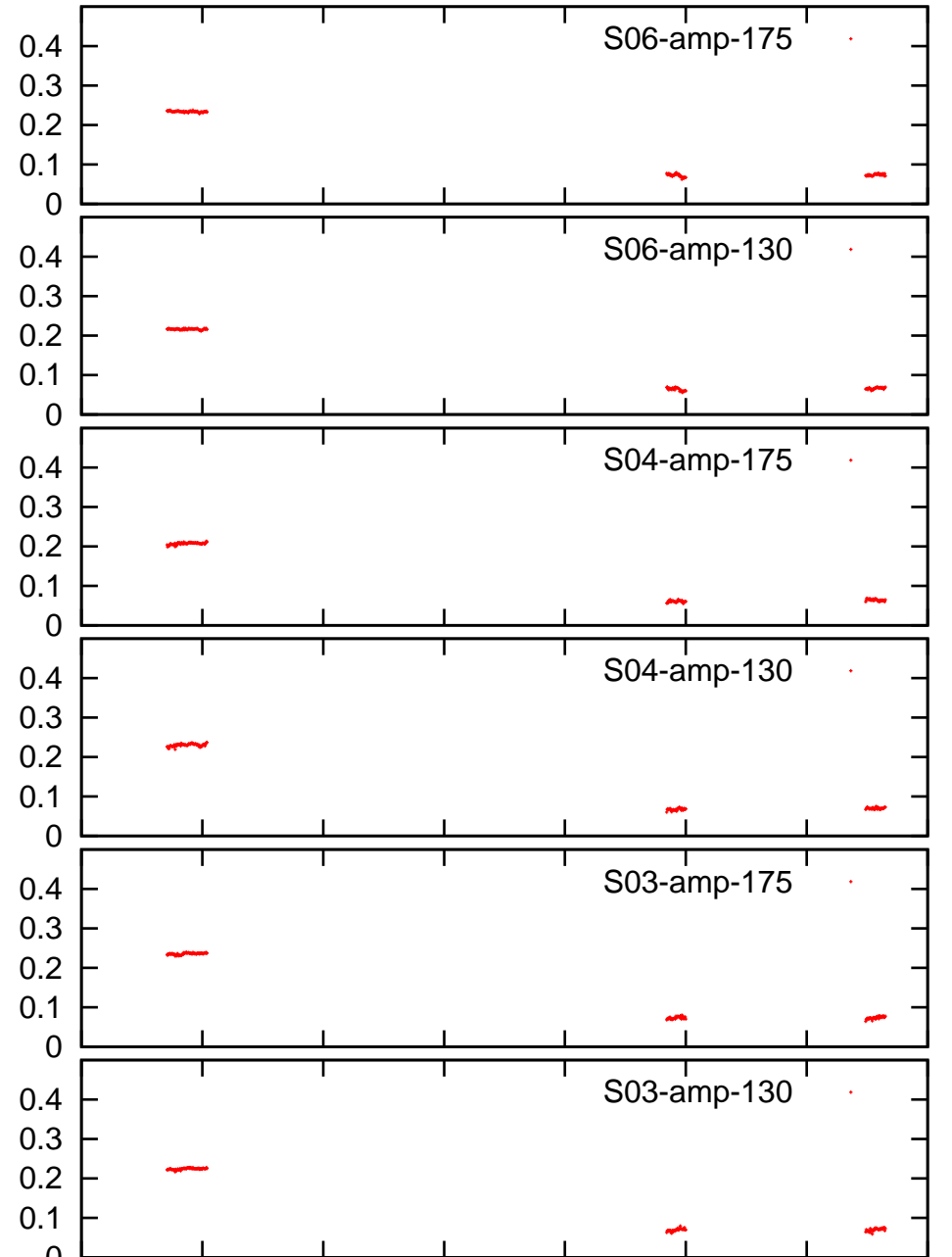

Time (IST)

/gsbifrddata1/20aug/ddtc021_20aug2018.lta

Phase

(Ref: Ch: 2009-04-09--20.24.12/)

Amplitude



15.0 15.5 16.0 16.5 17.0 17.5 18.0 18.5
Time (IST)

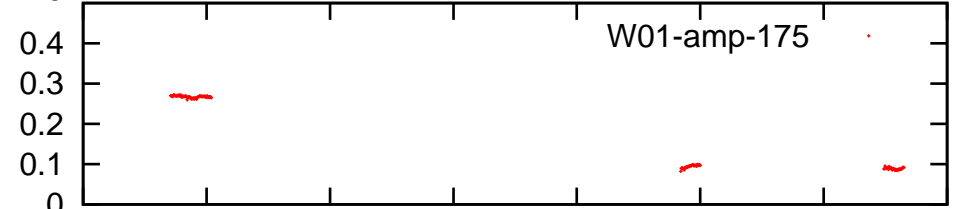
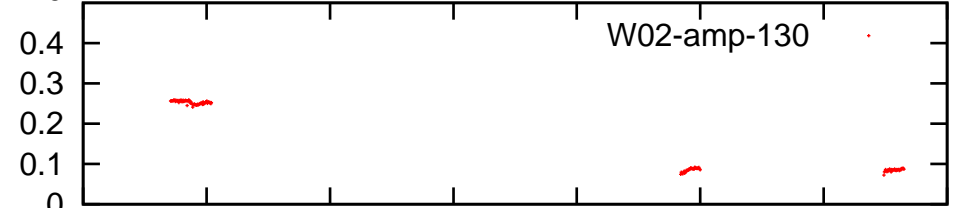
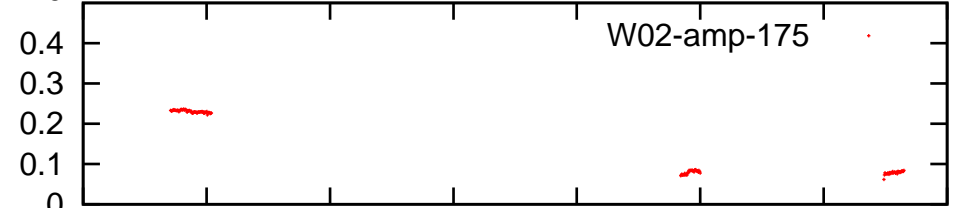
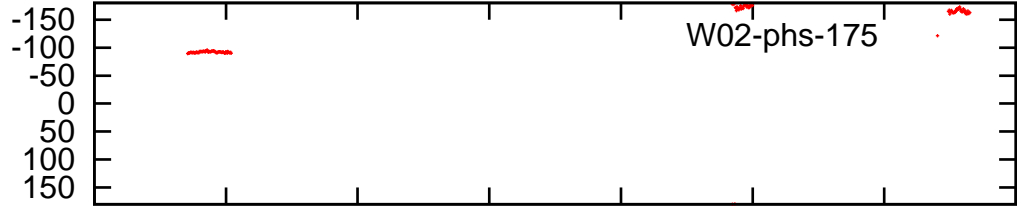
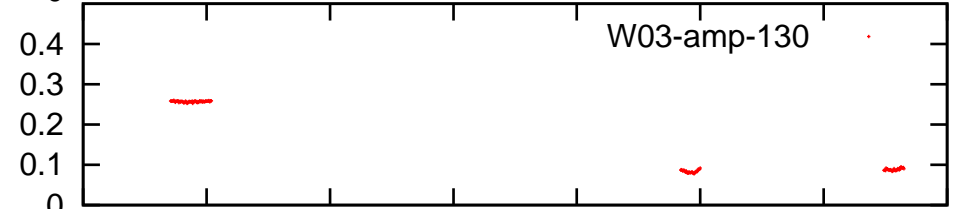
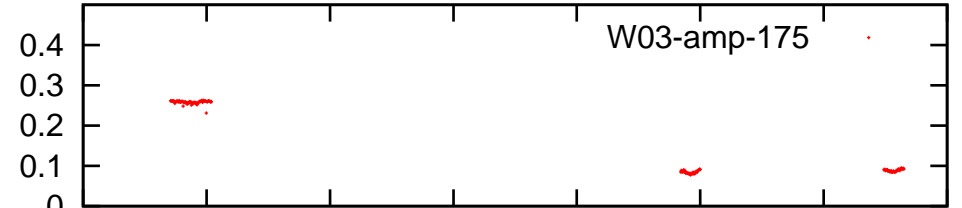
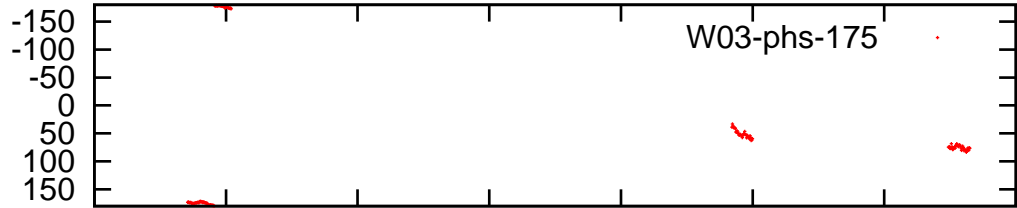
15.0 15.5 16.0 16.5 17.0 17.5 18.0 18.5
Time (IST)

/gsbifrddata1/20aug/ddtc021_20aug2018.lta

Phase

(Ref: Ch: 2009-04-09--20.24.12/)

Amplitude



15.0 15.5 16.0 16.5 17.0 17.5 18.0 18.5

Time (IST)

Page # 9

15.0 15.5 16.0 16.5 17.0 17.5 18.0 18.5

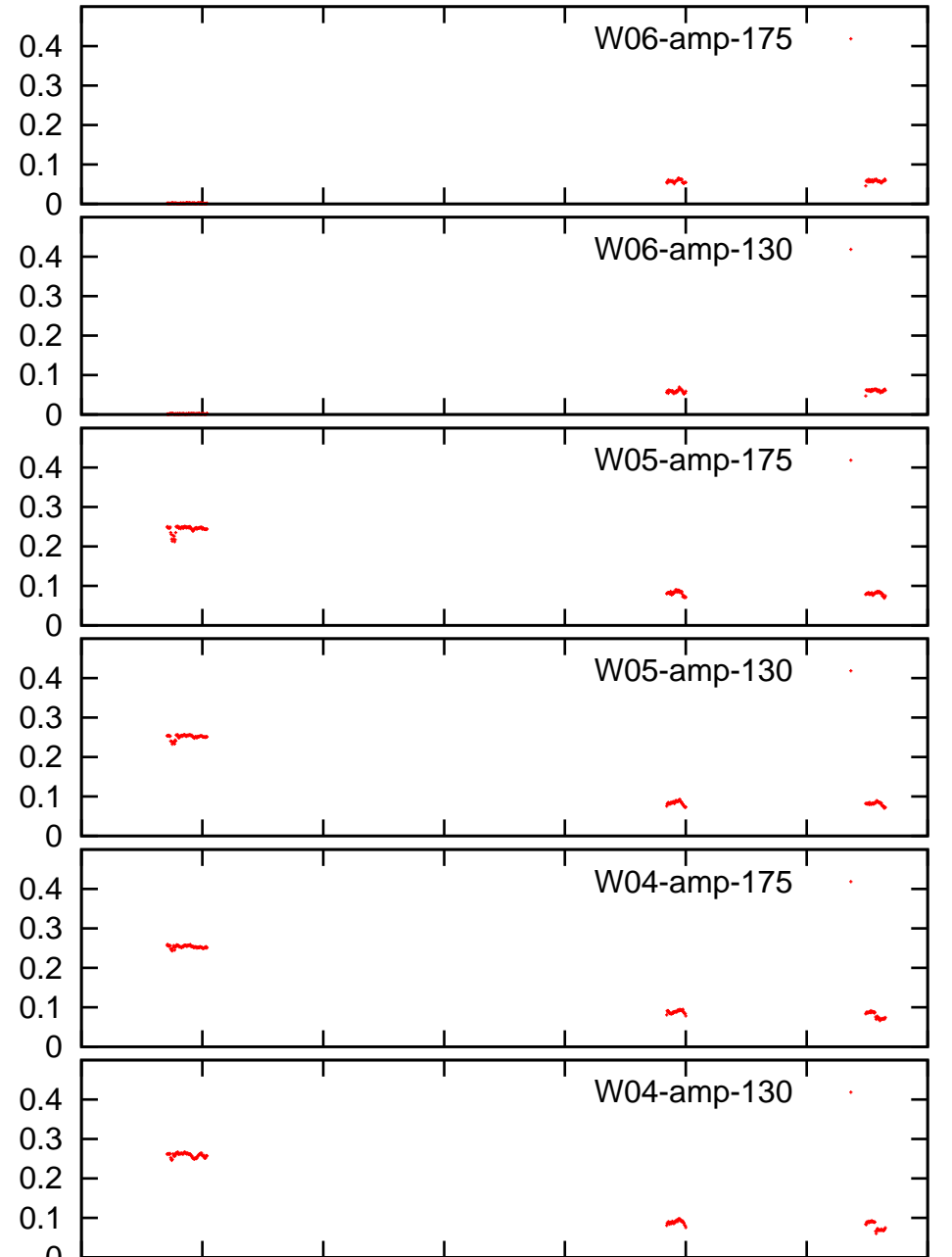
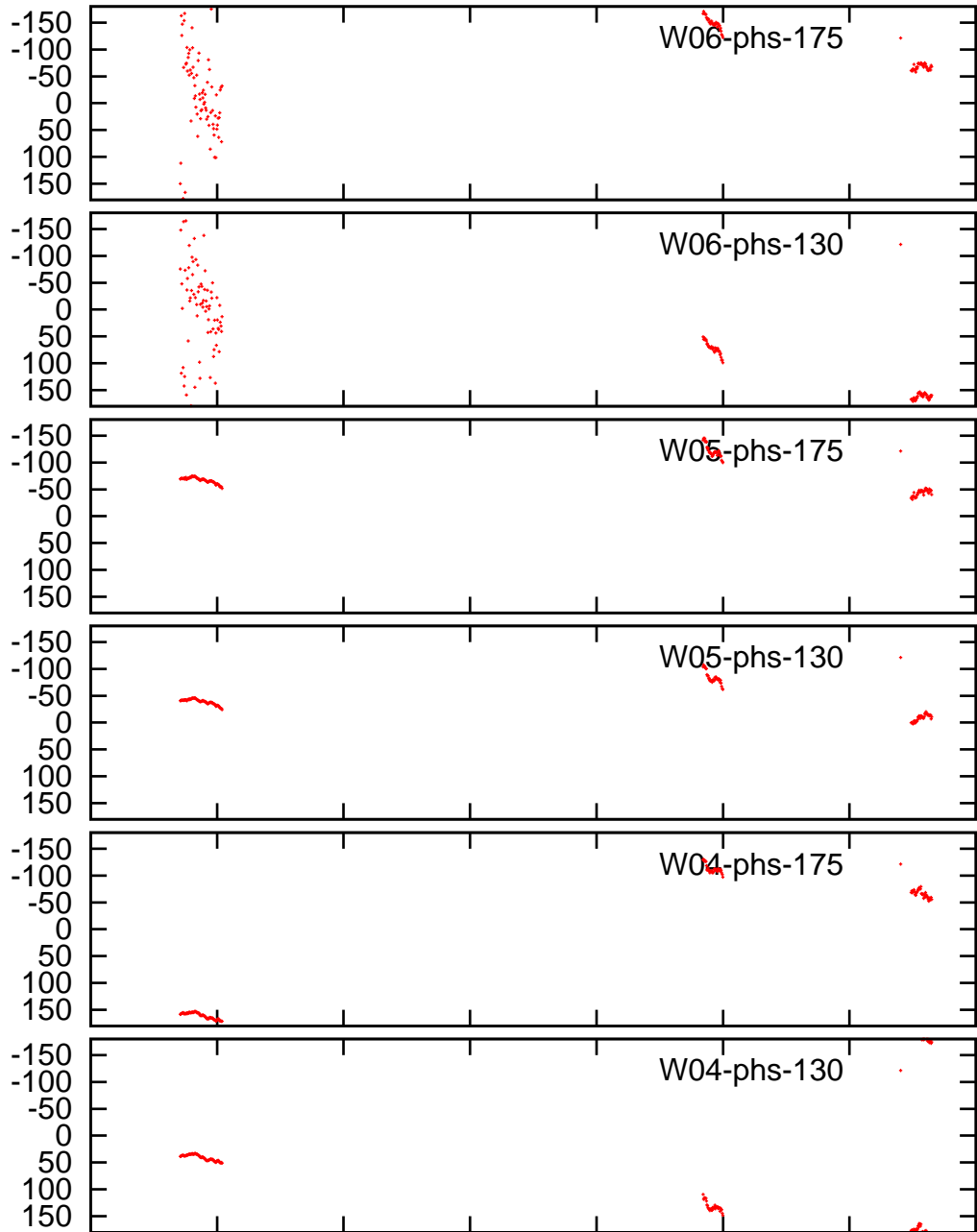
Time (IST)

/gsbifldata1/20aug/ddtc021_20aug2018.lta

Phase

(Ref: Ch: 2009-04-09--20.24.12/)

Amplitude



15.0 15.5 16.0 16.5 17.0 17.5 18.0 18.5

15.0 15.5 16.0 16.5 17.0 17.5 18.0 18.5