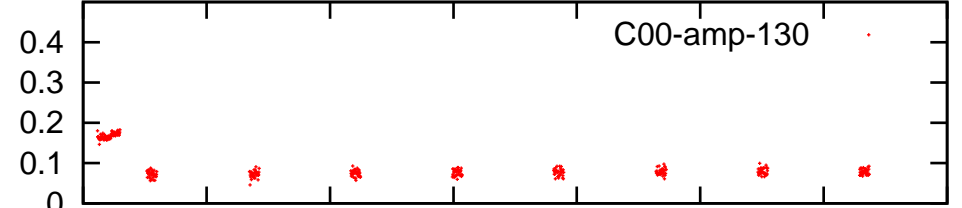
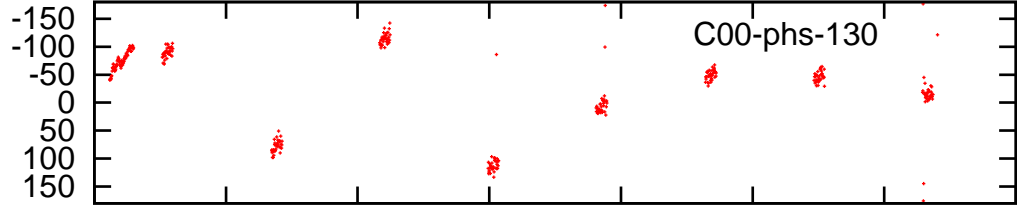
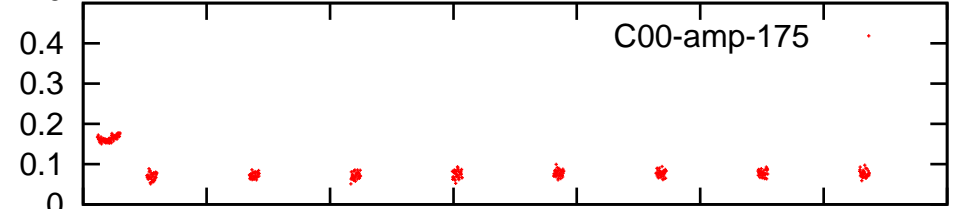
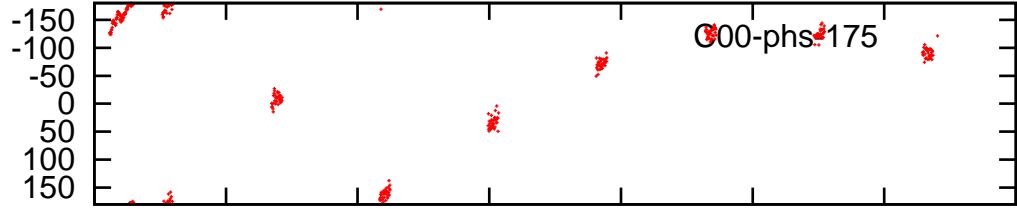
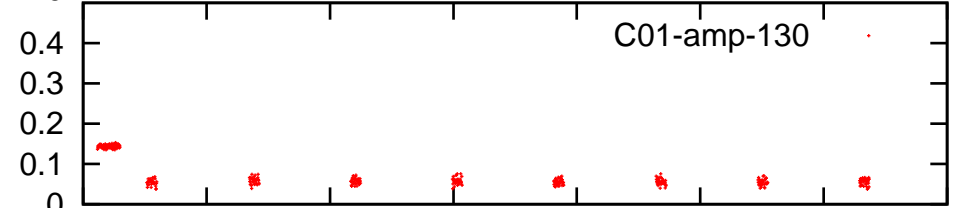
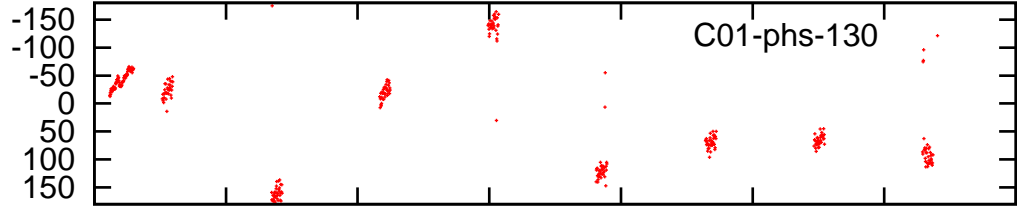
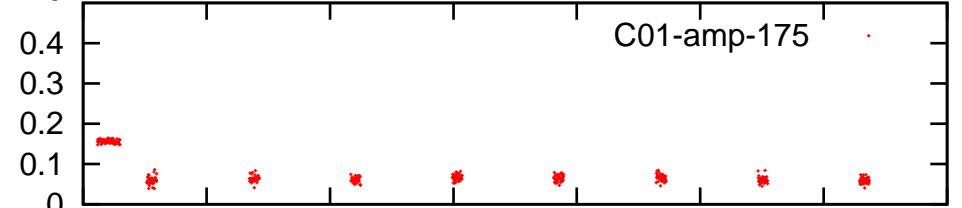
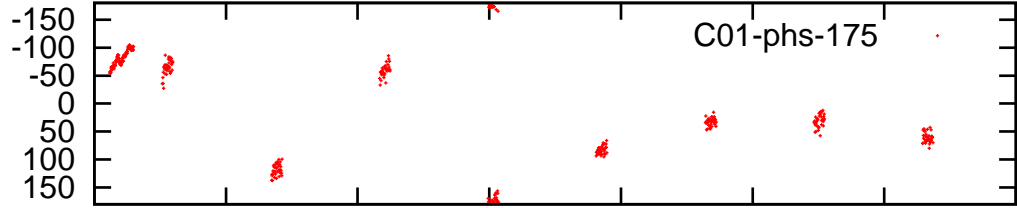
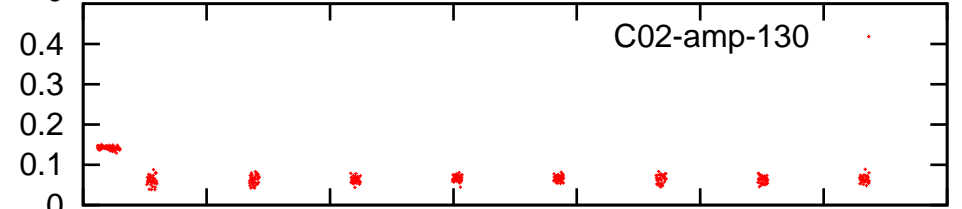
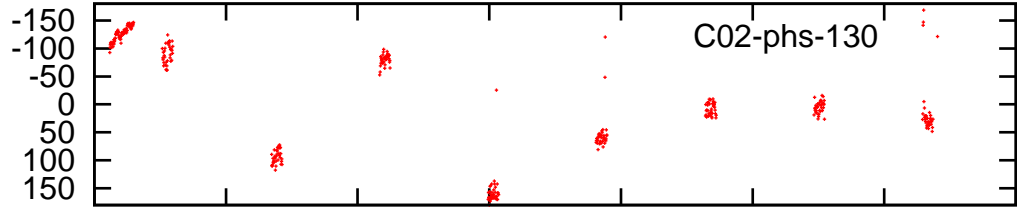
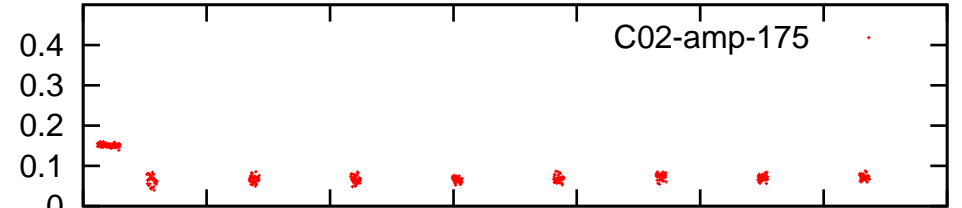
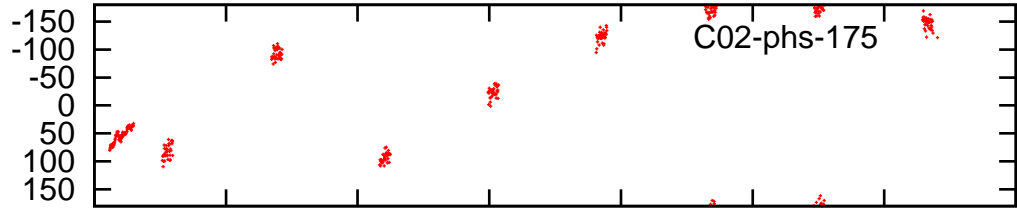


/gsbifldata1/20aug/ddtc021_20aug2018.lta

Phase

(Ref: W03 Ch: 200)

Amplitude



23.0 24.0 25.0 26.0 27.0 28.0 29.0 30.0

Time (IST)

Page # 1

23.0 24.0 25.0 26.0 27.0 28.0 29.0 30.0

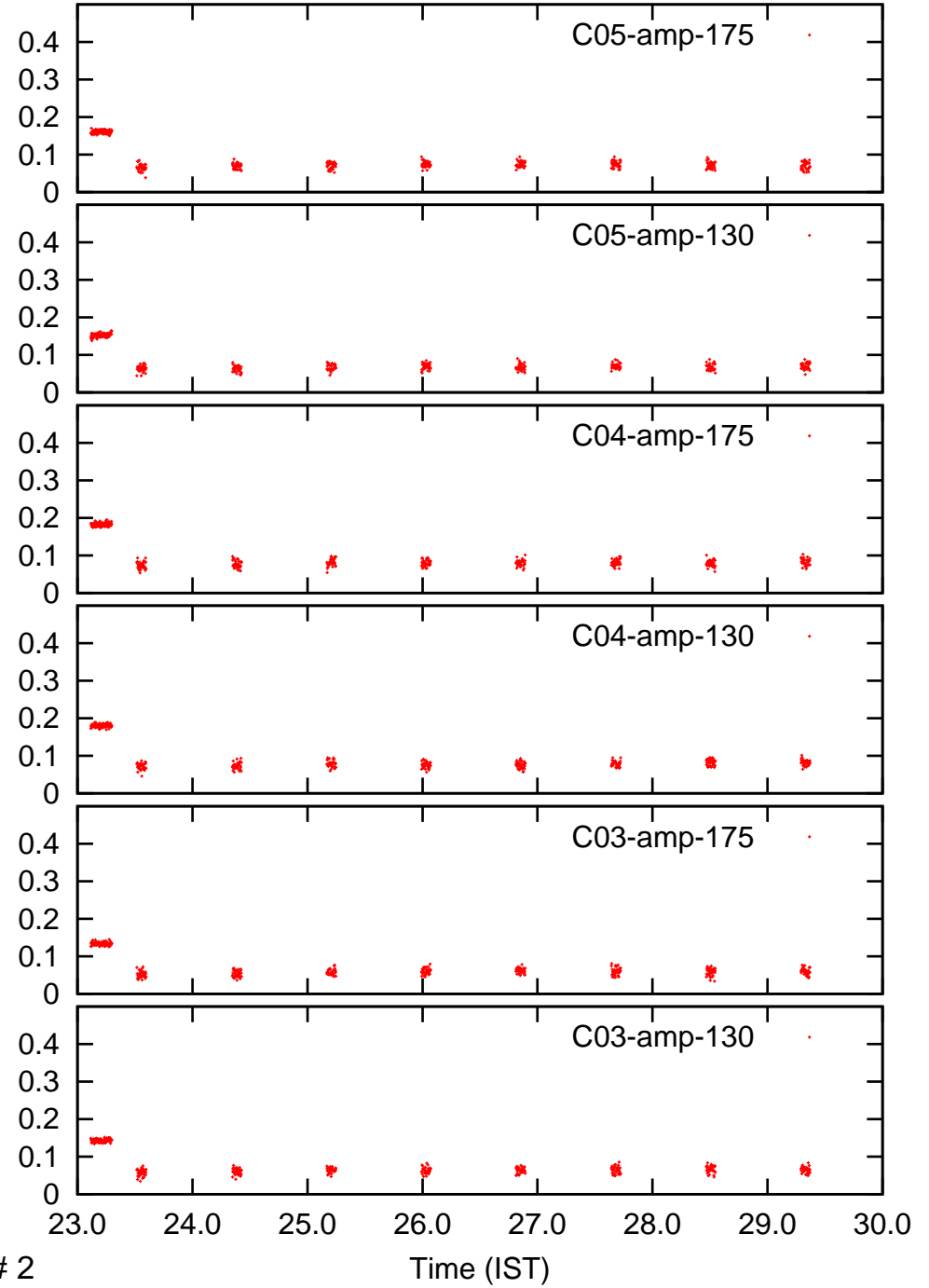
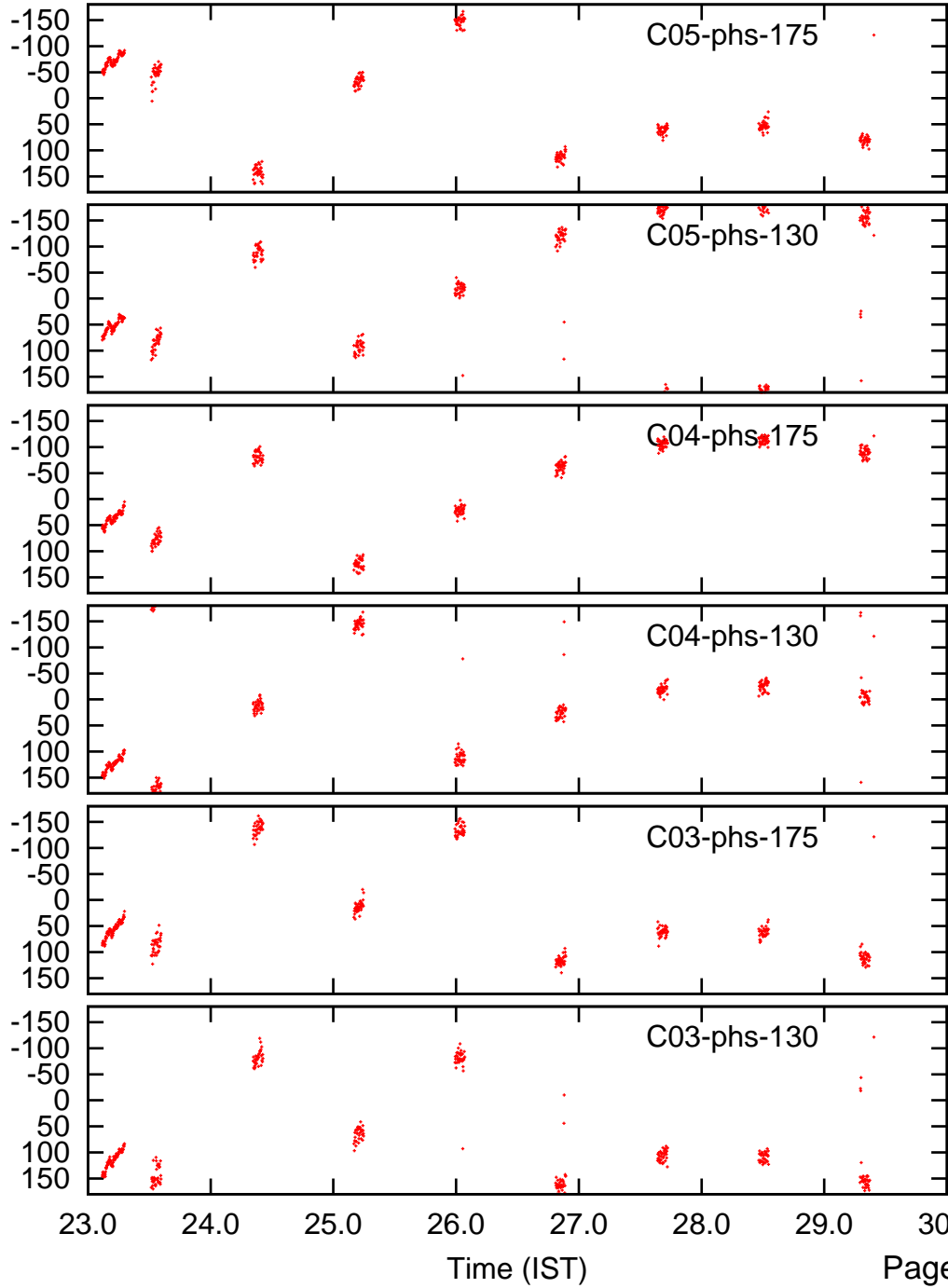
Time (IST)

/gsbifrddata1/20aug/ddtc021_20aug2018.lta

Phase

(Ref: W03 Ch: 200)

Amplitude

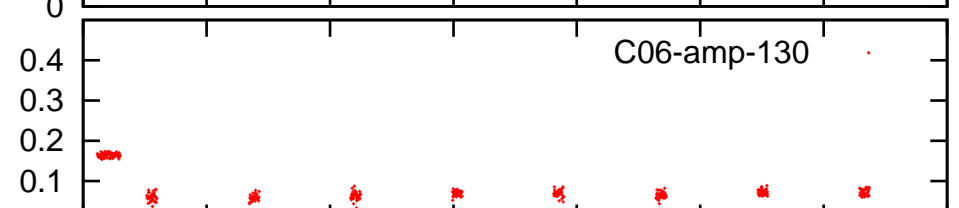
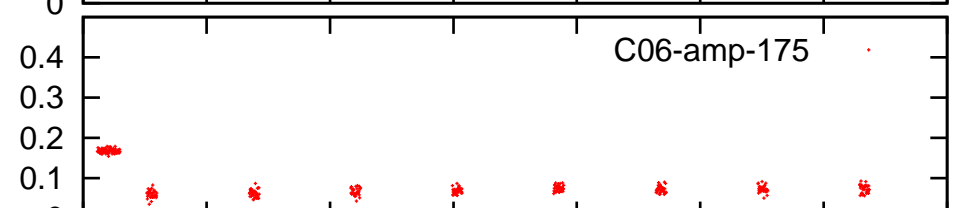

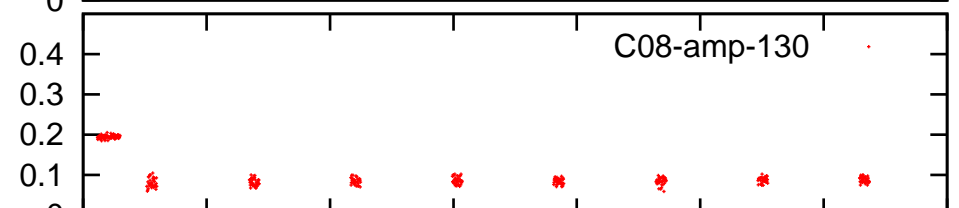
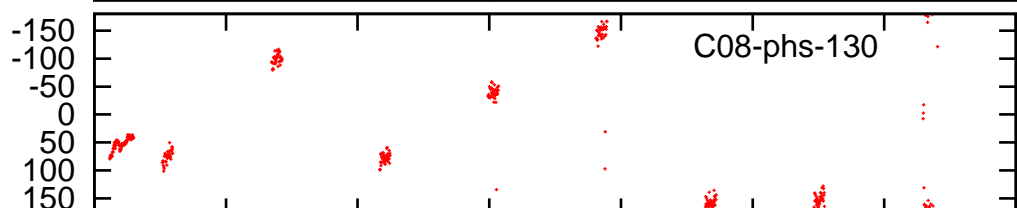
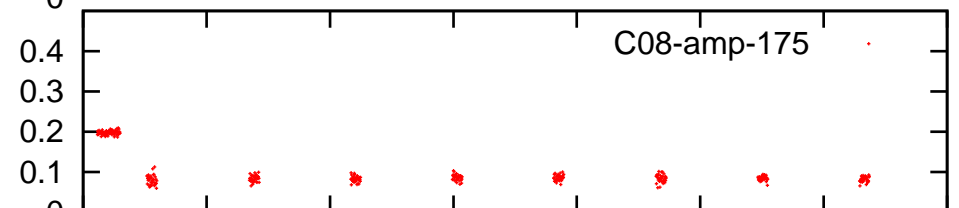

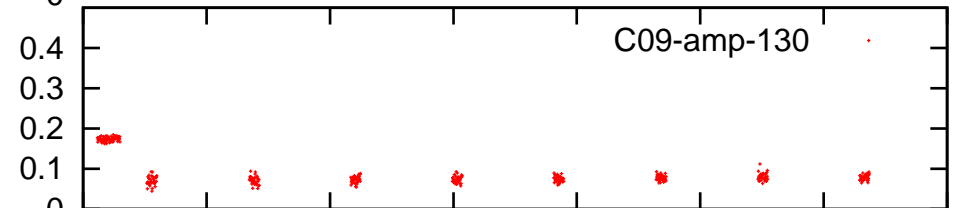
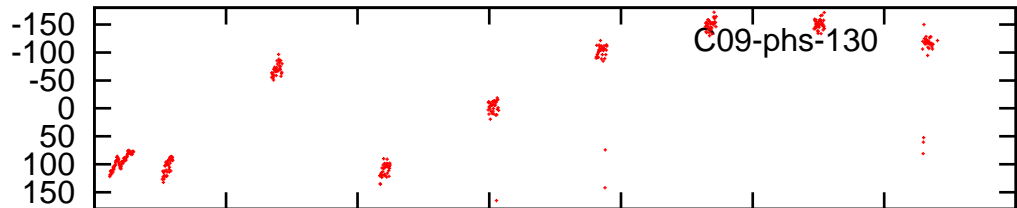
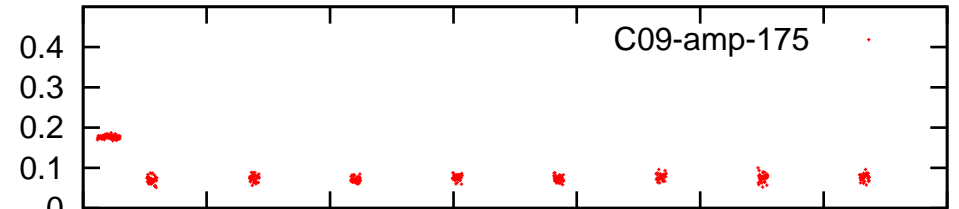
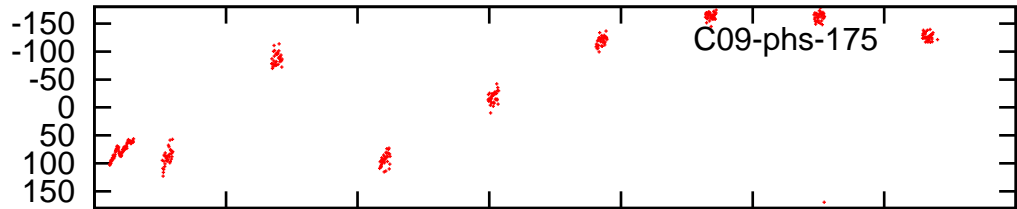


/gsbifldata1/20aug/ddtc021_20aug2018.lta

Phase

(Ref: W03 Ch: 200)

Amplitude



23.0 24.0 25.0 26.0 27.0 28.0 29.0 30.0

Time (IST)

Page # 3

23.0 24.0 25.0 26.0 27.0 28.0 29.0 30.0

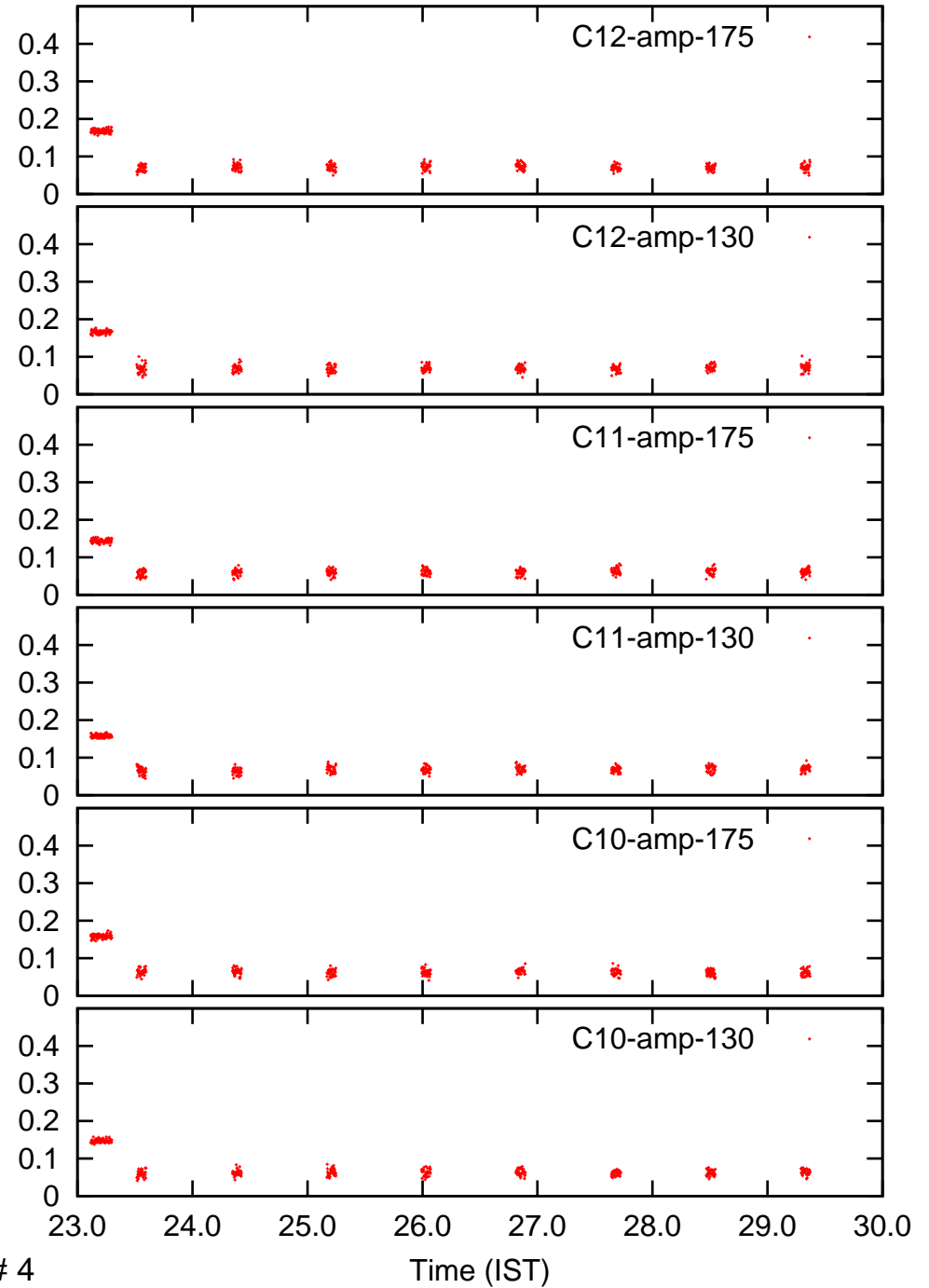
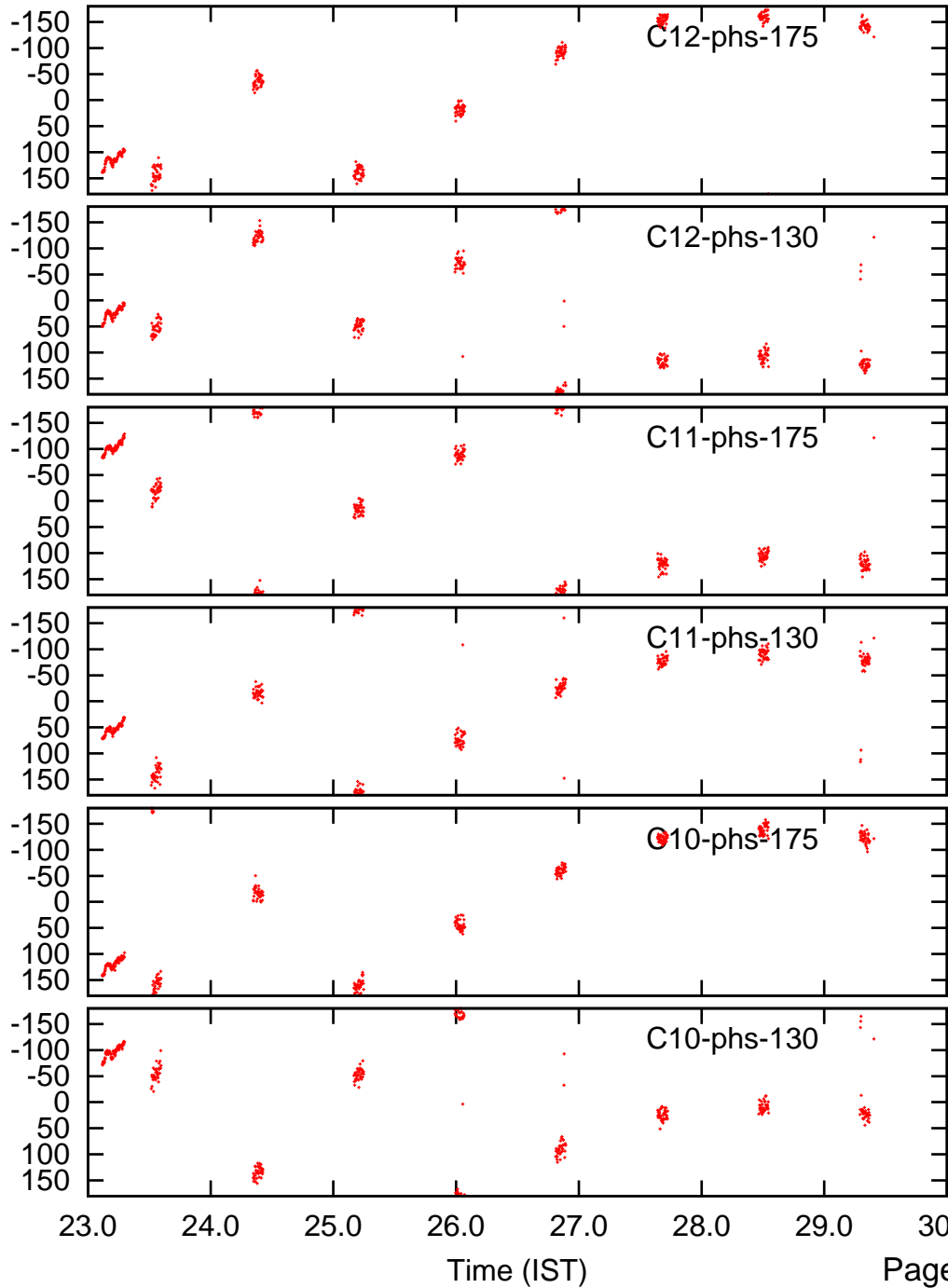
Time (IST)

/gsbifldata1/20aug/ddtc021_20aug2018.lta

Phase

(Ref: W03 Ch: 200)

Amplitude

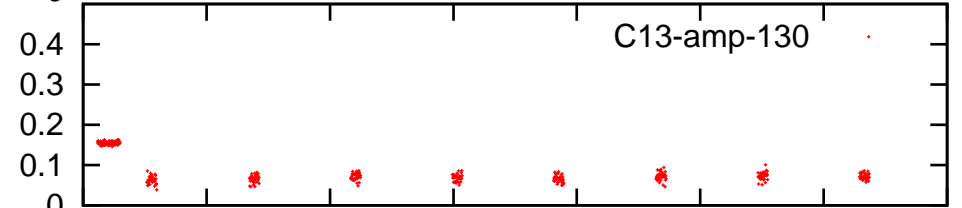
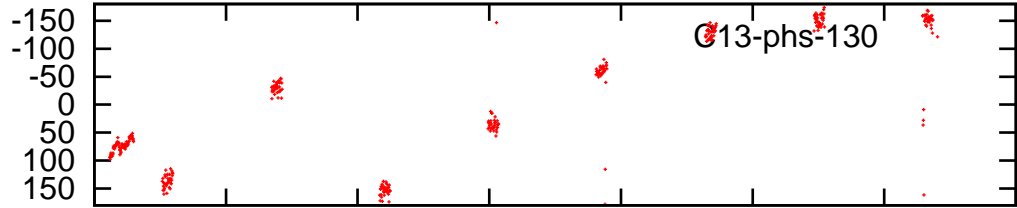
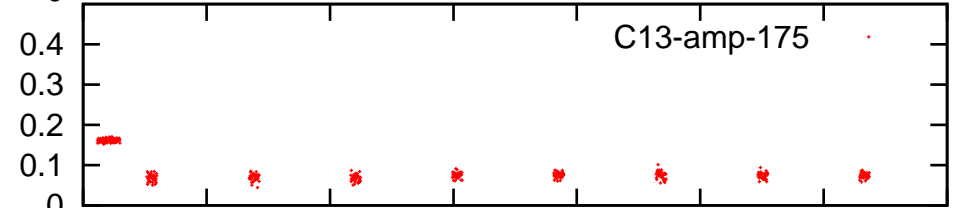
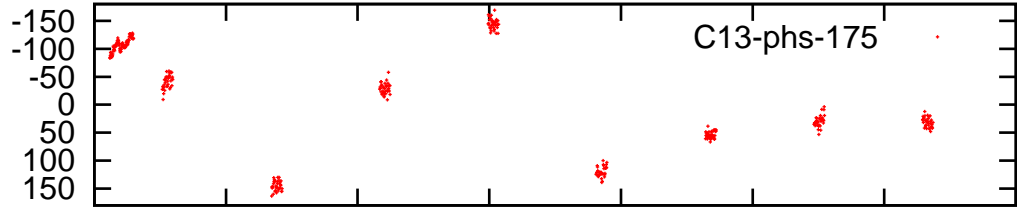
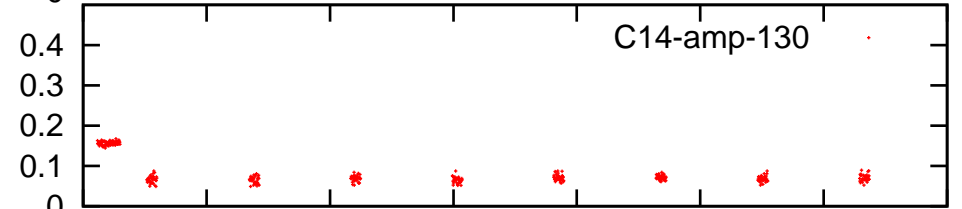
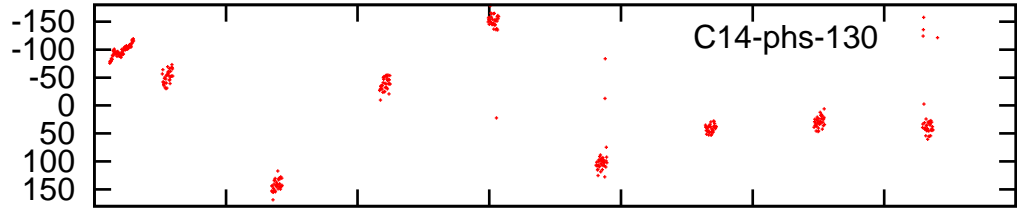
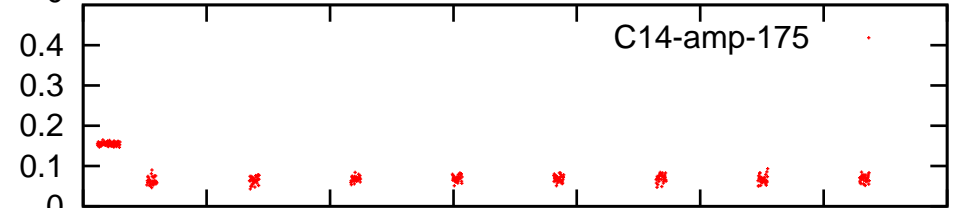
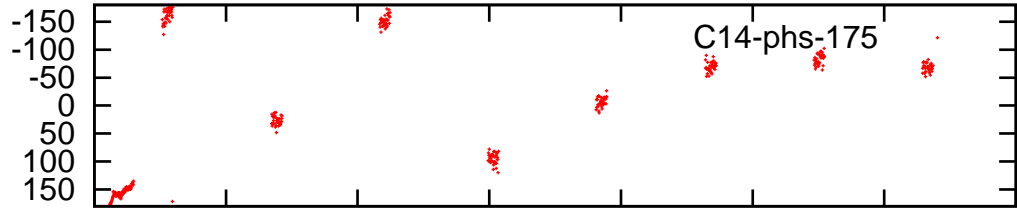
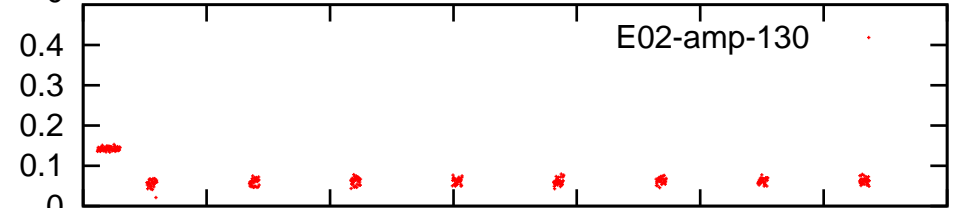
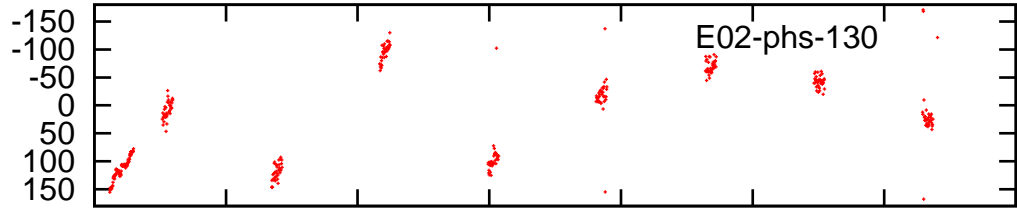
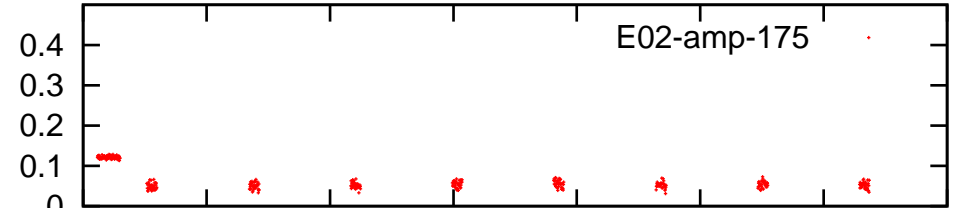
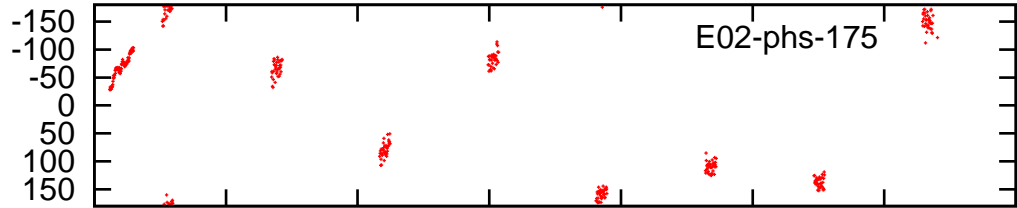


/gsbifrddata1/20aug/ddtc021_20aug2018.lta

Phase

(Ref: W03 Ch: 200)

Amplitude



23.0 24.0 25.0 26.0 27.0 28.0 29.0 30.0

Time (IST)

Page # 5

23.0 24.0 25.0 26.0 27.0 28.0 29.0 30.0

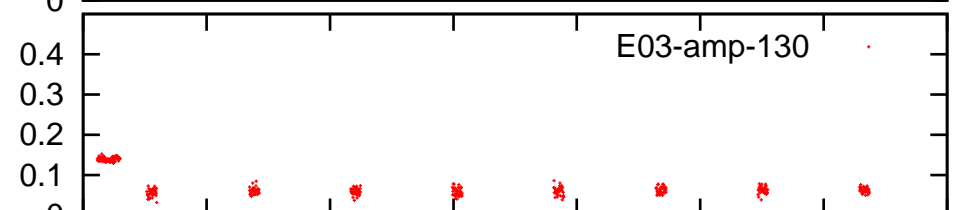
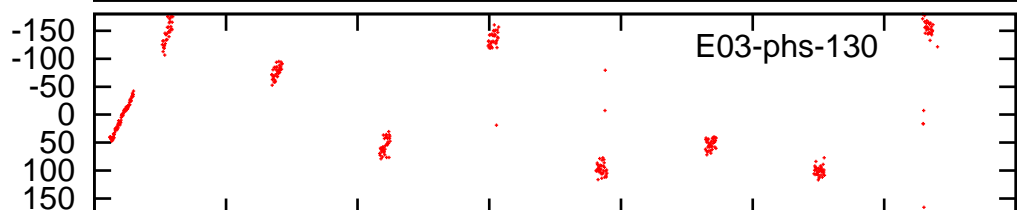
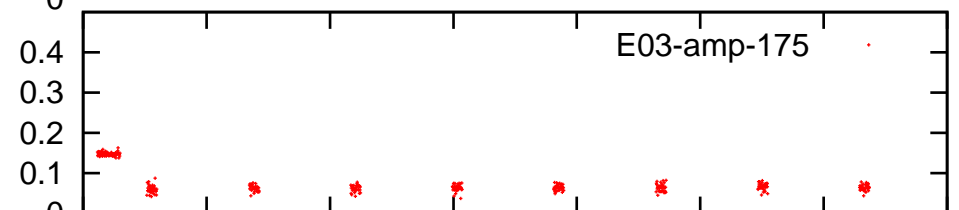
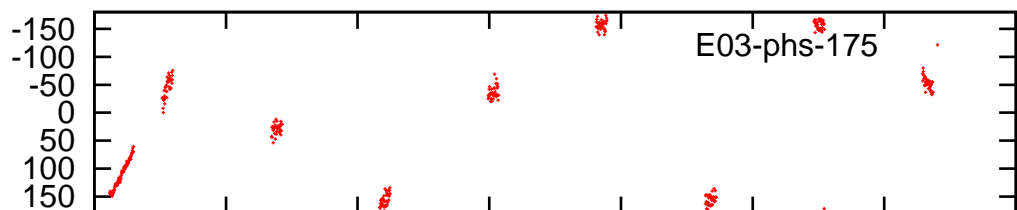
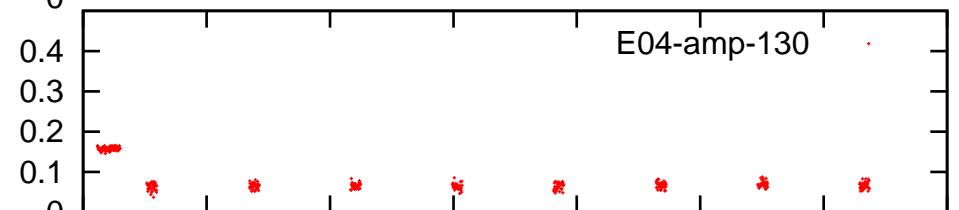
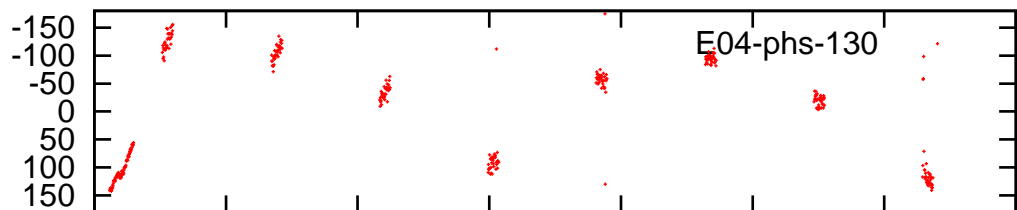
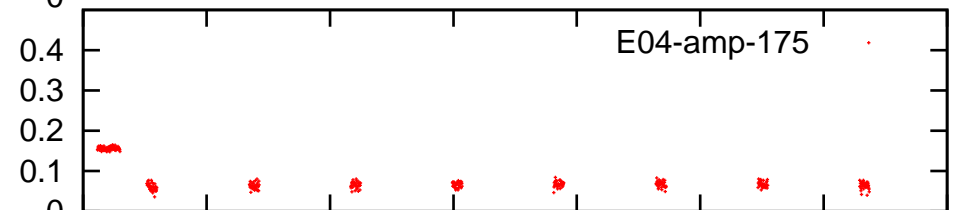
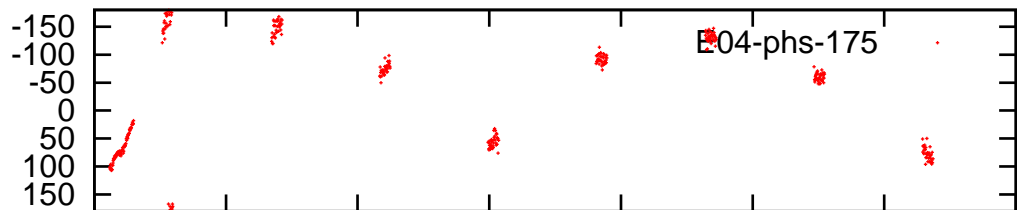
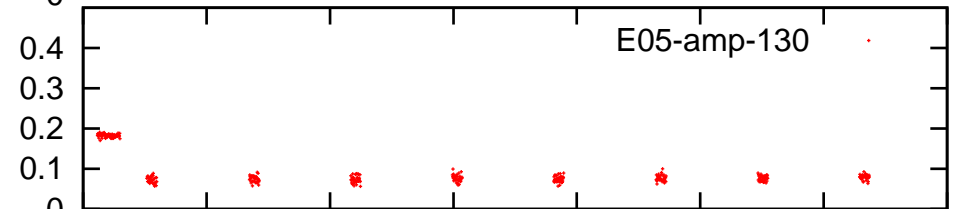
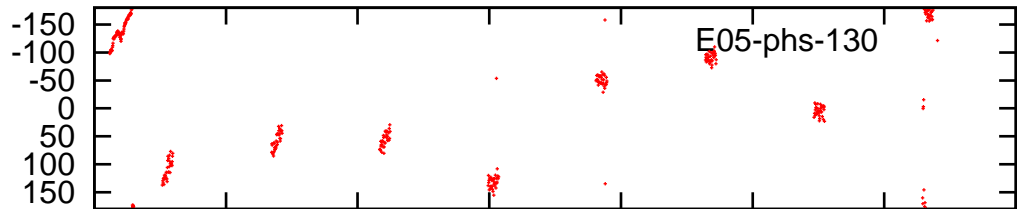
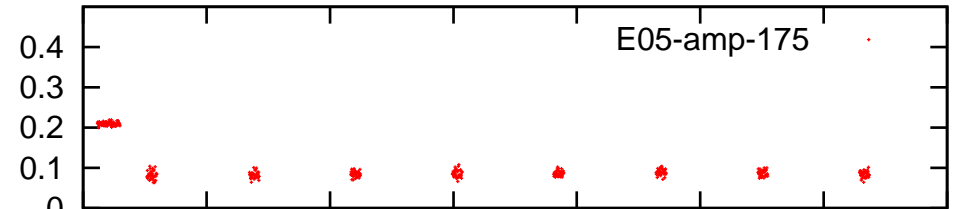
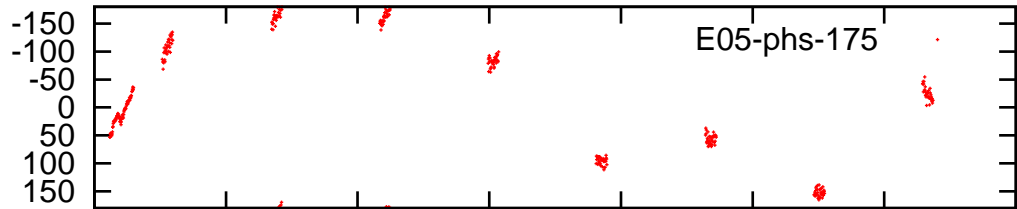
Time (IST)

/gsbifrddata1/20aug/ddtc021_20aug2018.lta

Phase

(Ref: W03 Ch: 200)

Amplitude



23.0 24.0 25.0 26.0 27.0 28.0 29.0 30.0

Time (IST)

Page # 6

23.0 24.0 25.0 26.0 27.0 28.0 29.0 30.0

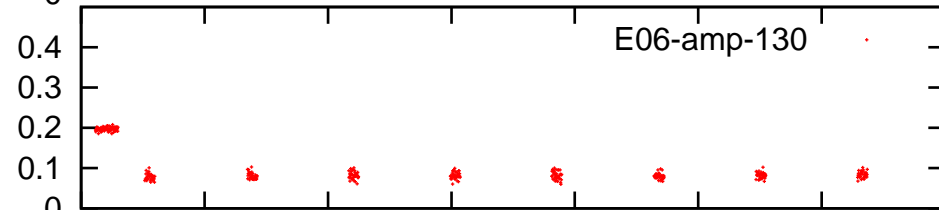
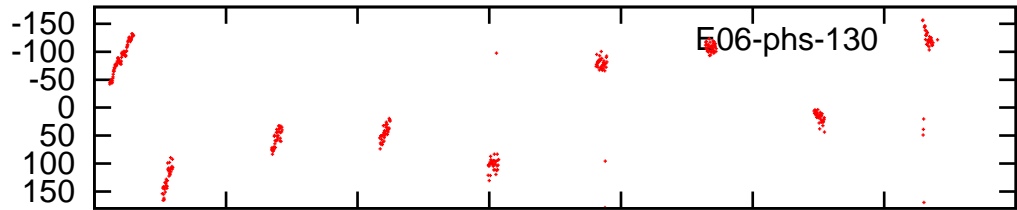
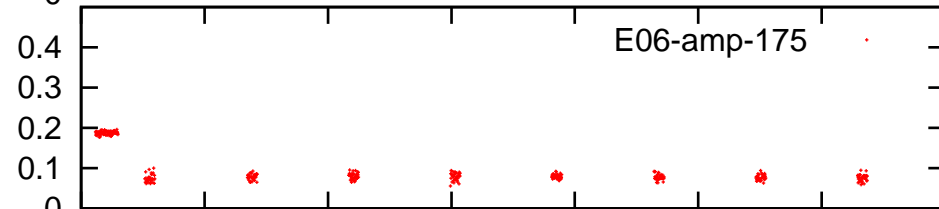
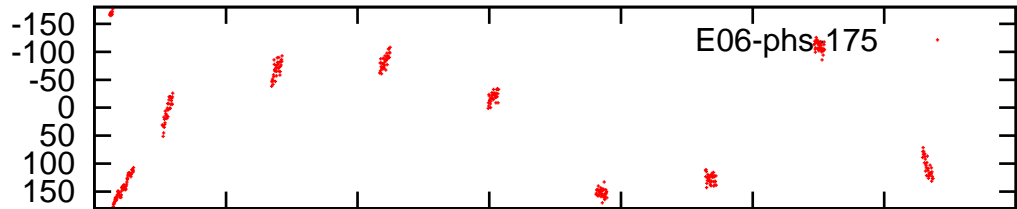
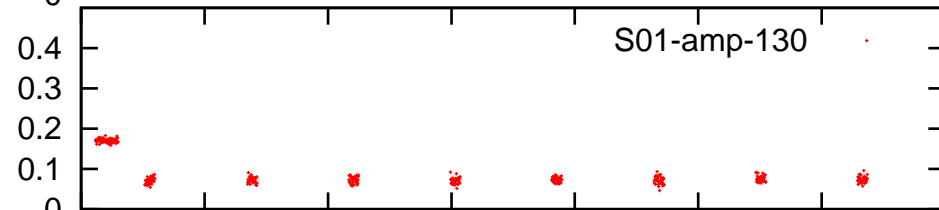
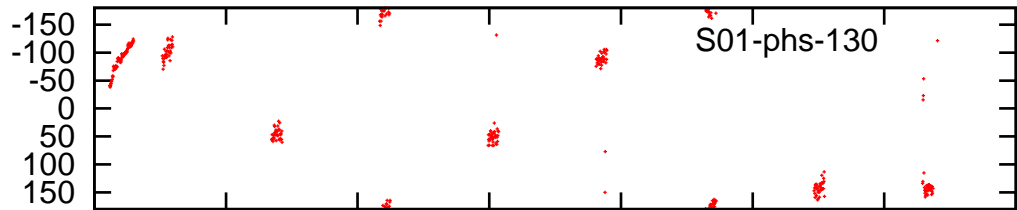
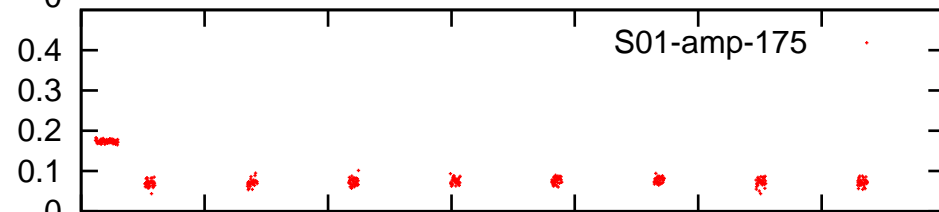
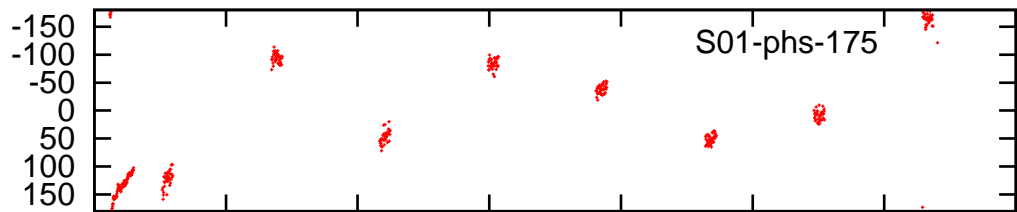
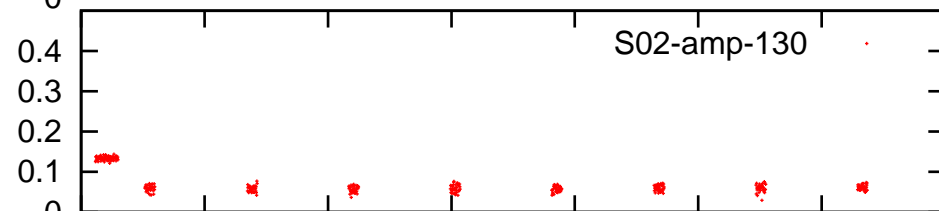
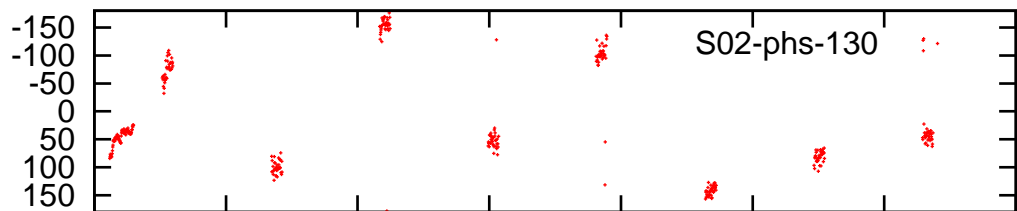
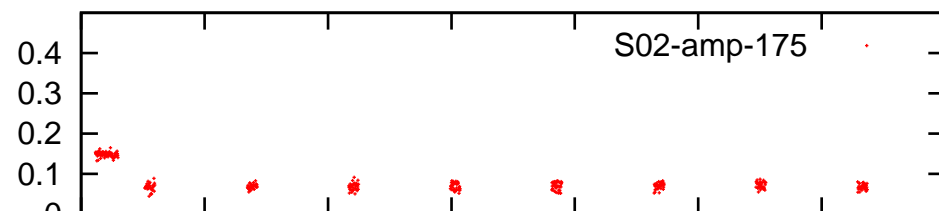
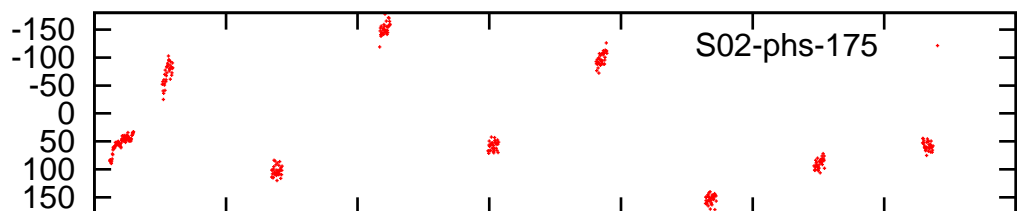
Time (IST)

/gsbifrddata1/20aug/ddtc021_20aug2018.lta

Phase

(Ref: W03 Ch: 200)

Amplitude



23.0 24.0 25.0 26.0 27.0 28.0 29.0 30.0

Time (IST)

Page # 7

23.0 24.0 25.0 26.0 27.0 28.0 29.0 30.0

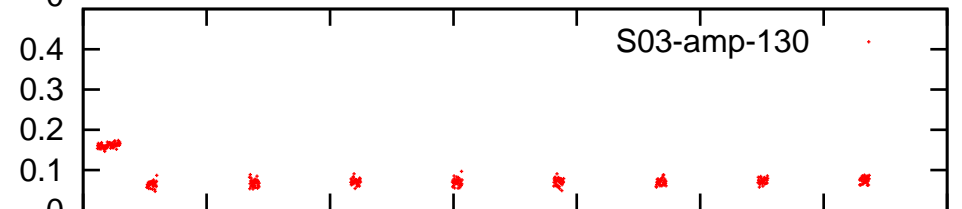
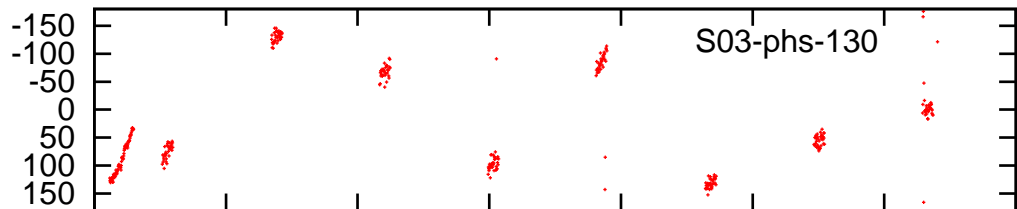
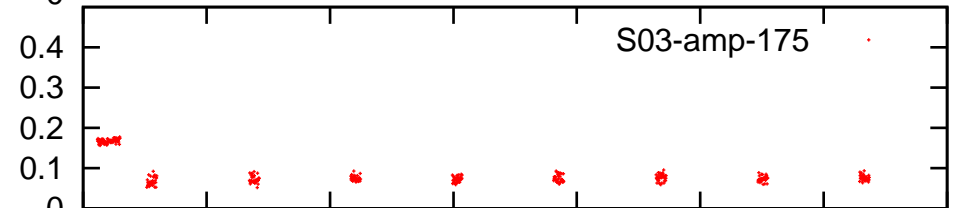
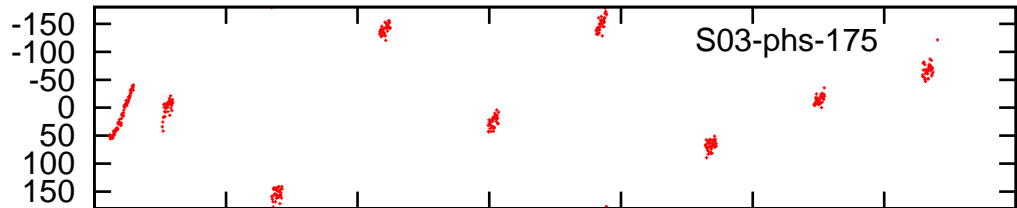
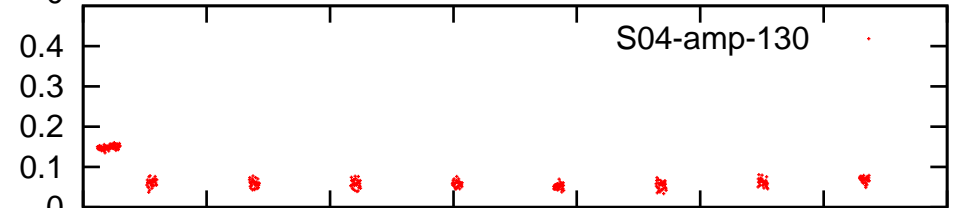
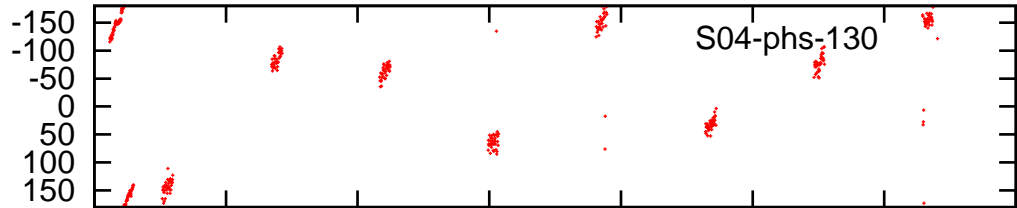
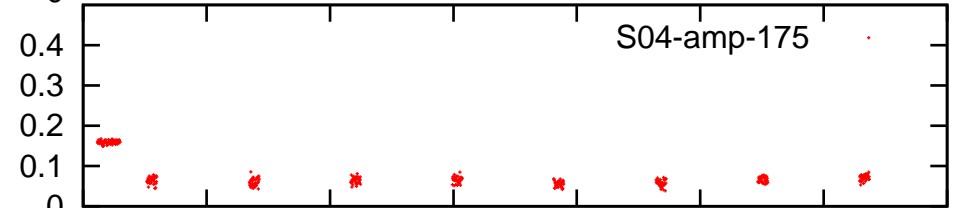
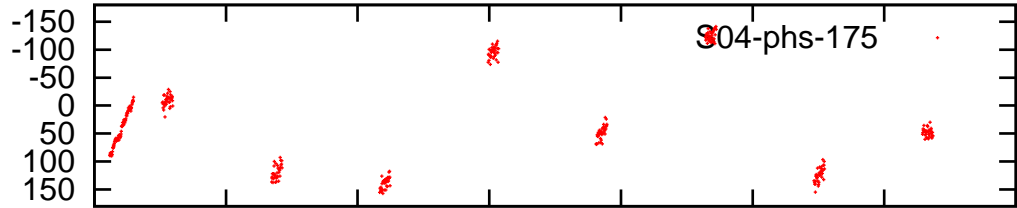
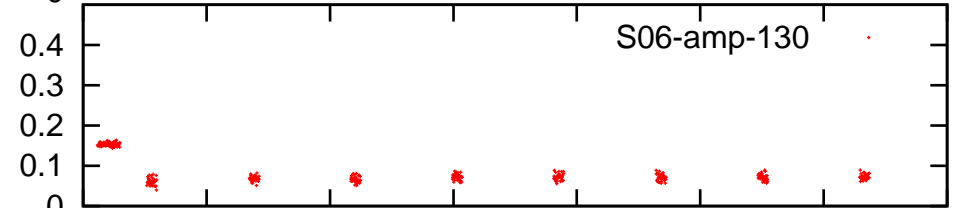
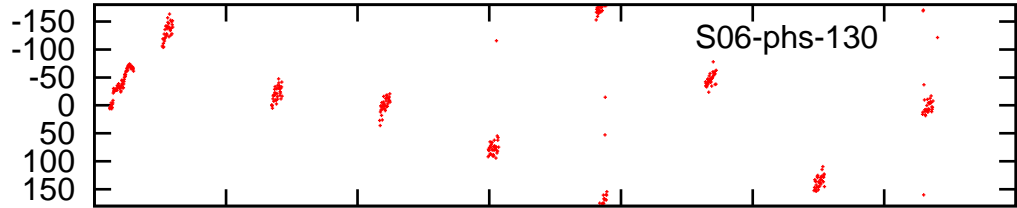
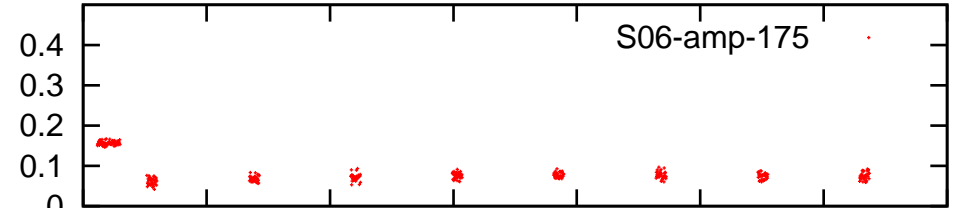
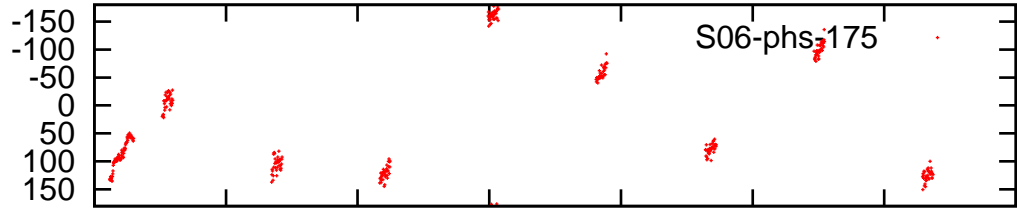
Time (IST)

/gsbifldata1/20aug/ddtc021_20aug2018.lta

Phase

(Ref: W03 Ch: 200)

Amplitude



23.0 24.0 25.0 26.0 27.0 28.0 29.0 30.0

Time (IST)

Page # 8

23.0 24.0 25.0 26.0 27.0 28.0 29.0 30.0

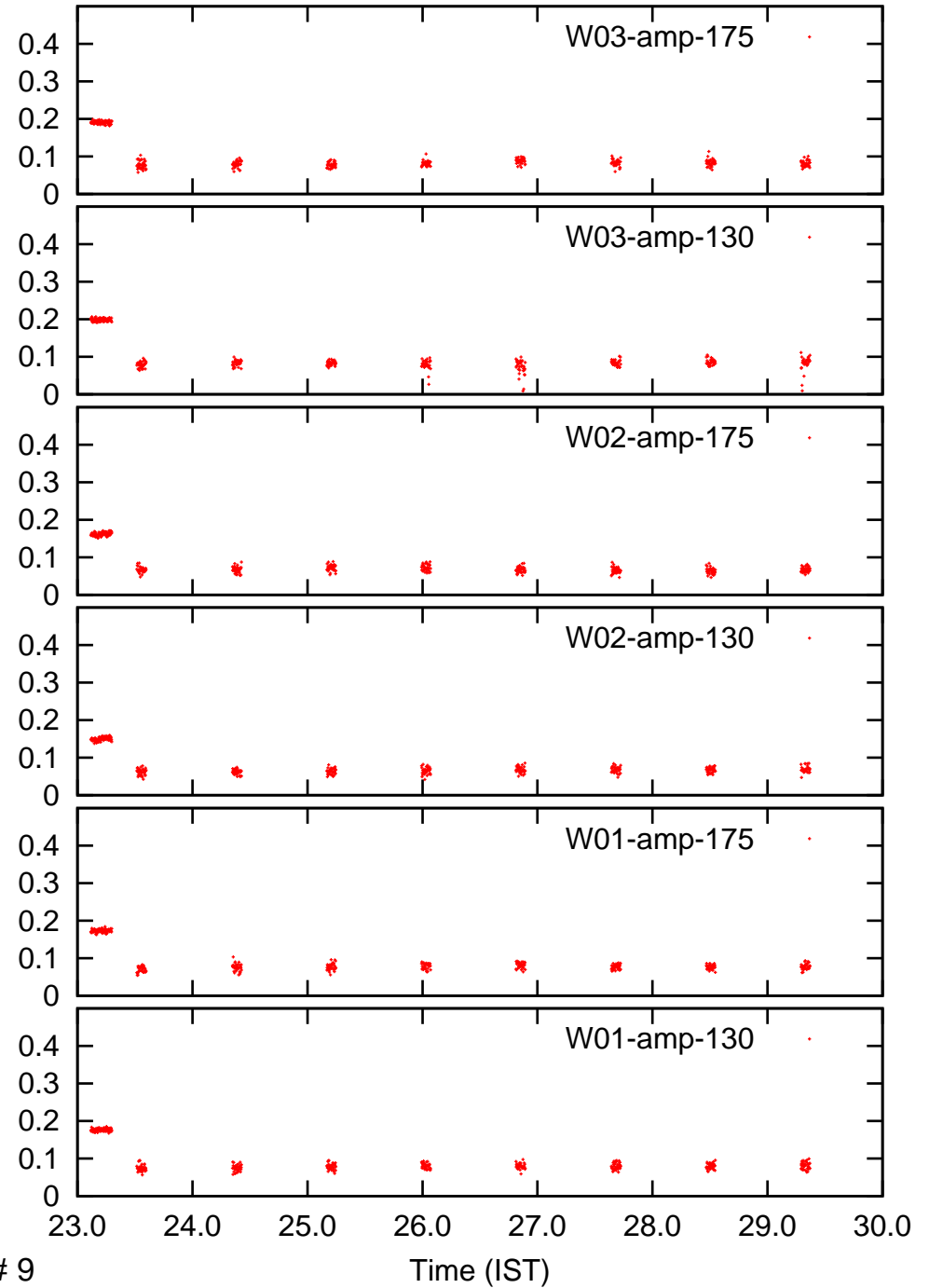
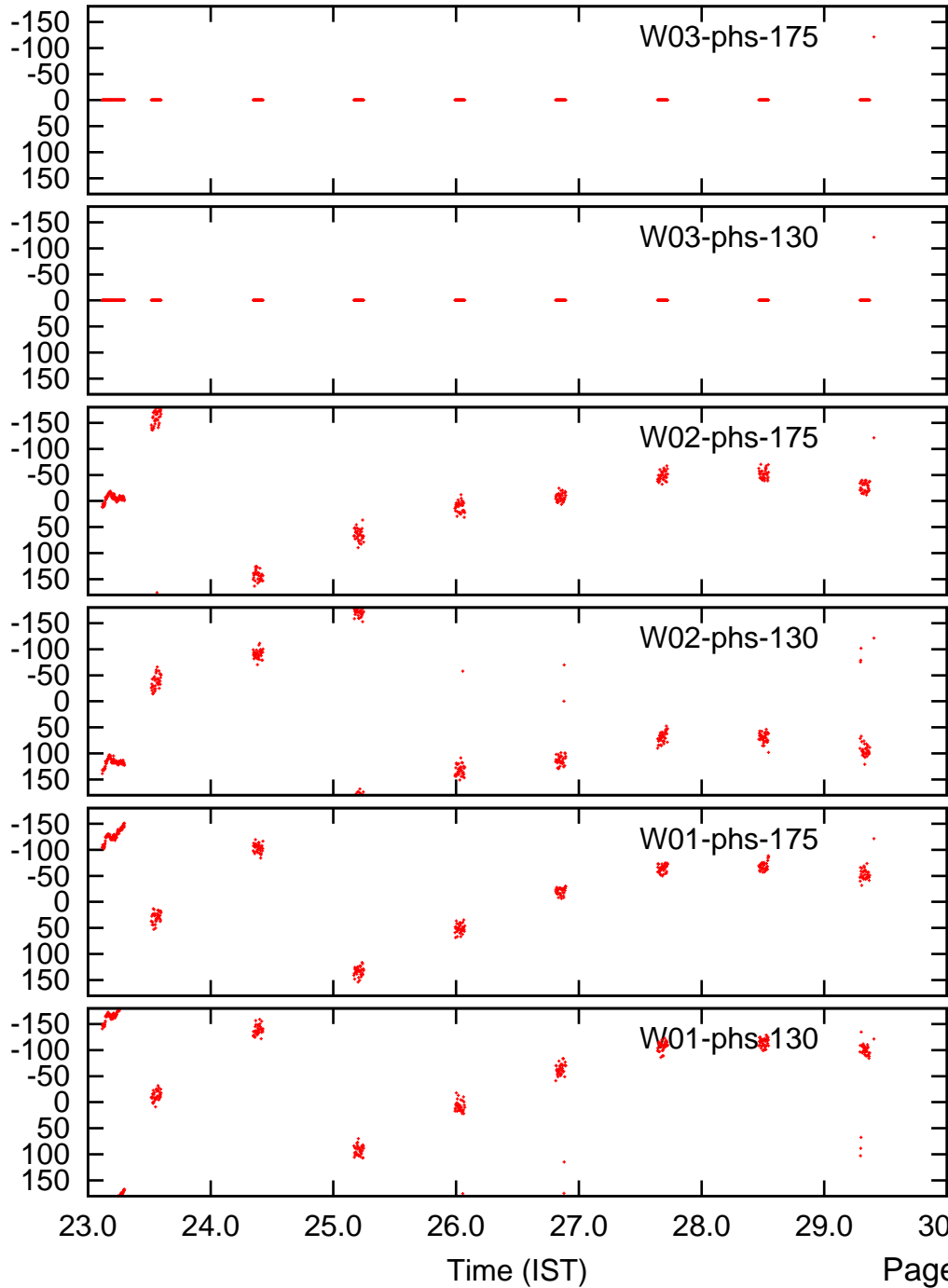
Time (IST)

/gsbifrddata1/20aug/ddtc021_20aug2018.lta

Phase

(Ref: W03 Ch: 200)

Amplitude



/gsbifrddata1/20aug/ddtc021_20aug2018.lta

Phase

(Ref: W03 Ch: 200)

Amplitude

