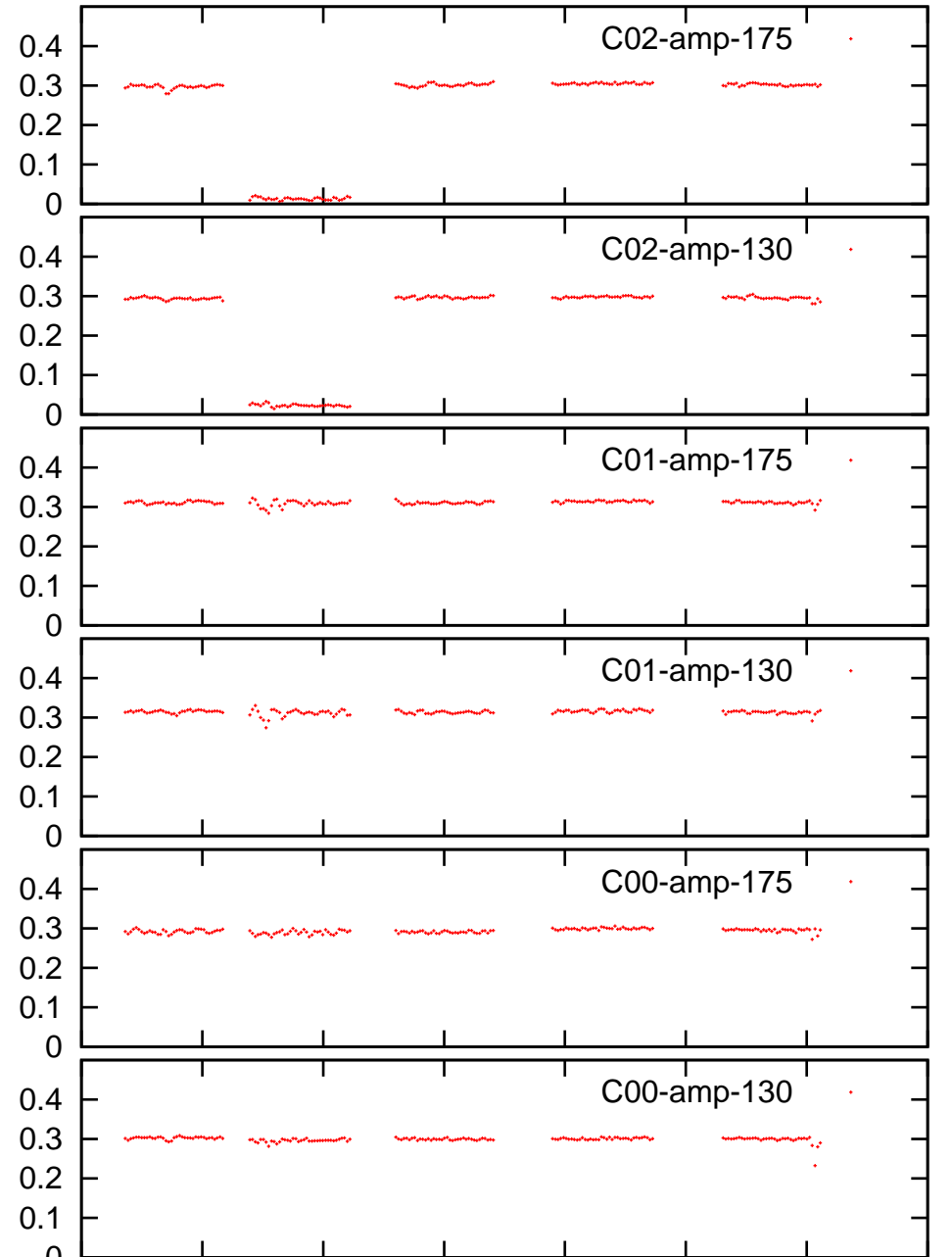
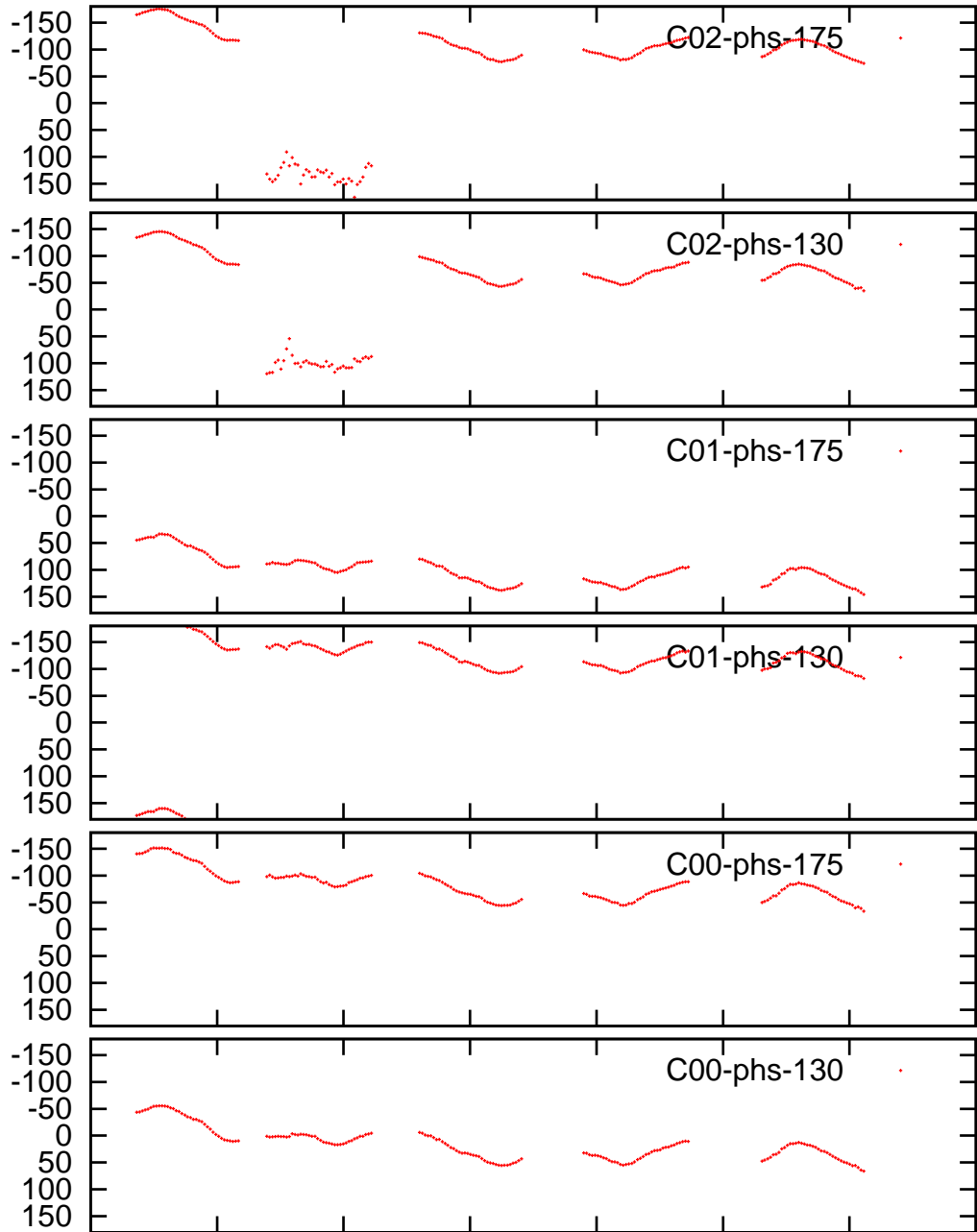


/gsbifrddata1/20jan/tst1805_20jan2018_poliso.lta

Phase

(Ref: W02 Ch: 150)

Amplitude



12.8 13.0 13.2 13.4 13.6 13.8 14.0 14.2

12.8 13.0 13.2 13.4 13.6 13.8 14.0 14.2

Time (IST)

Page # 1

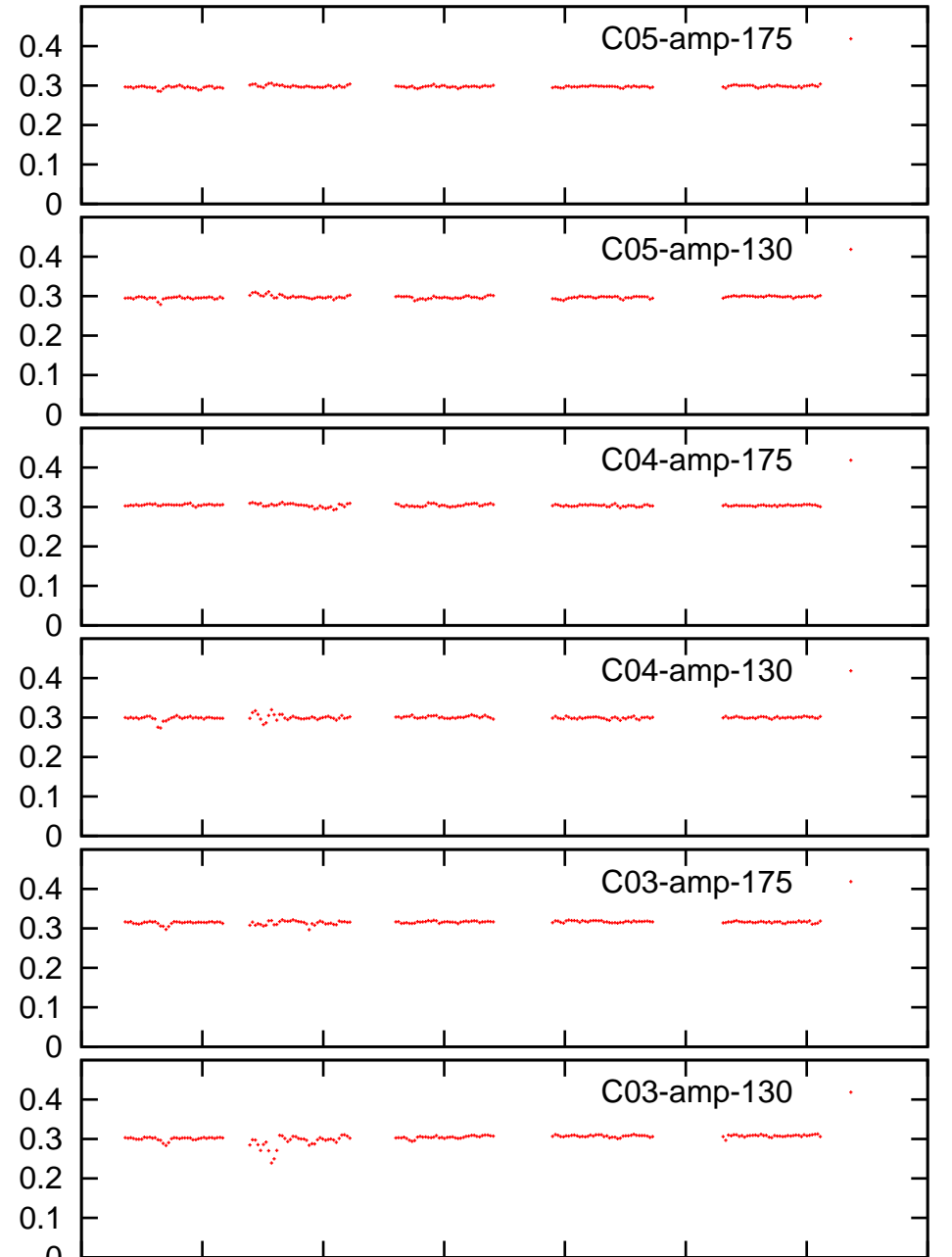
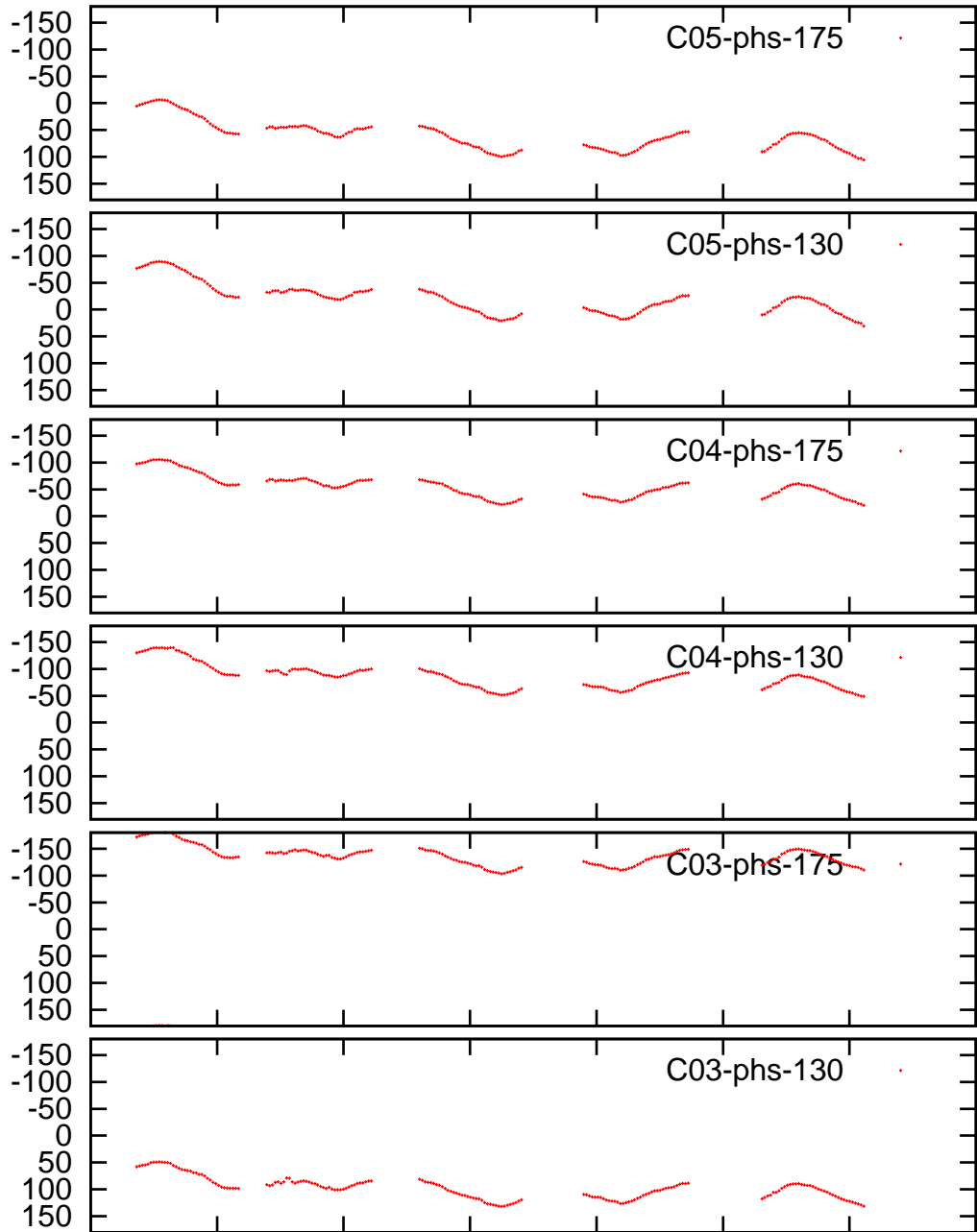
Time (IST)

/gsbifrddata1/20jan/tst1805_20jan2018_poliso.lta

Phase

(Ref: W02 Ch: 150)

Amplitude



12.8 13.0 13.2 13.4 13.6 13.8 14.0 14.2

12.8 13.0 13.2 13.4 13.6 13.8 14.0 14.2

Time (IST)

Page # 2

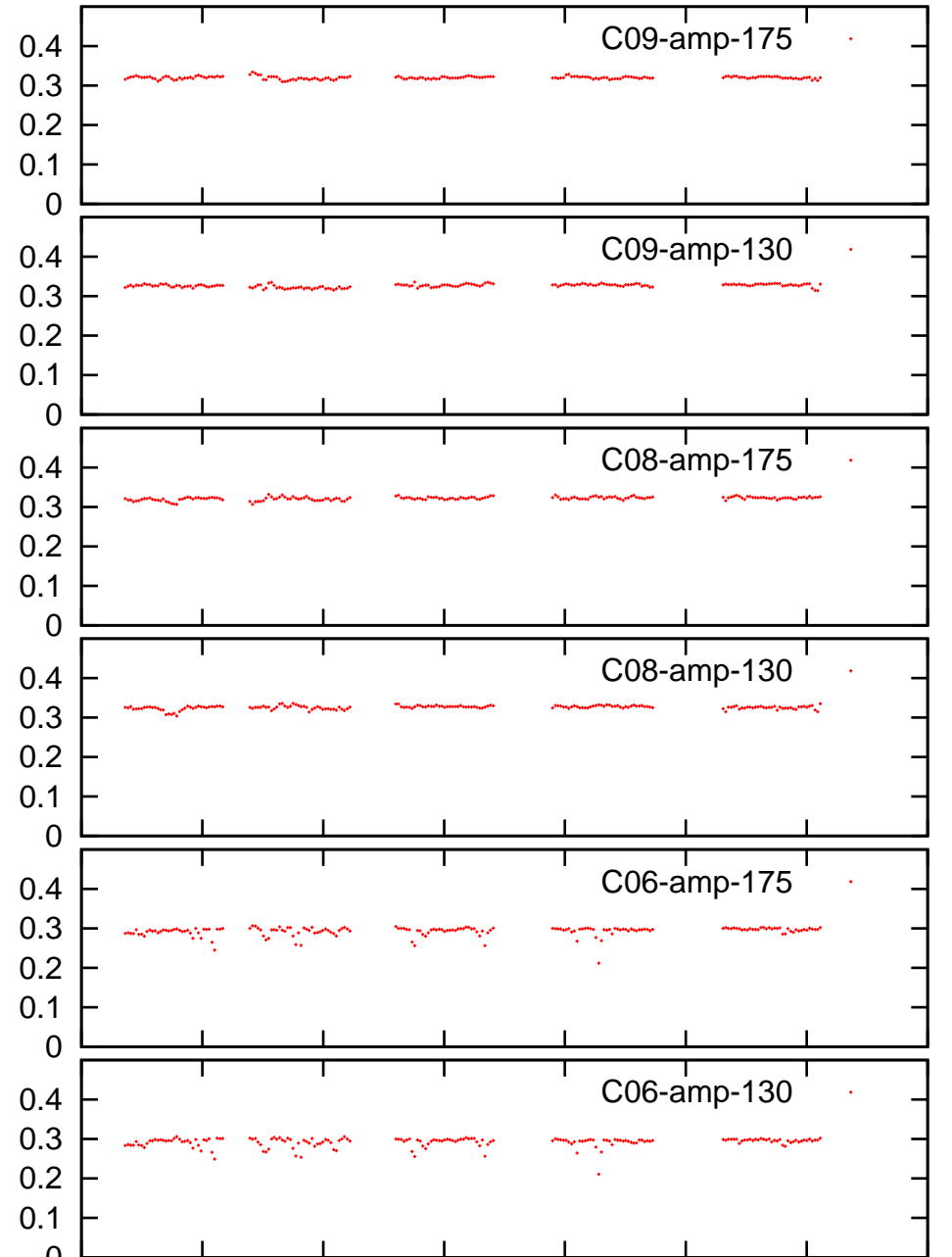
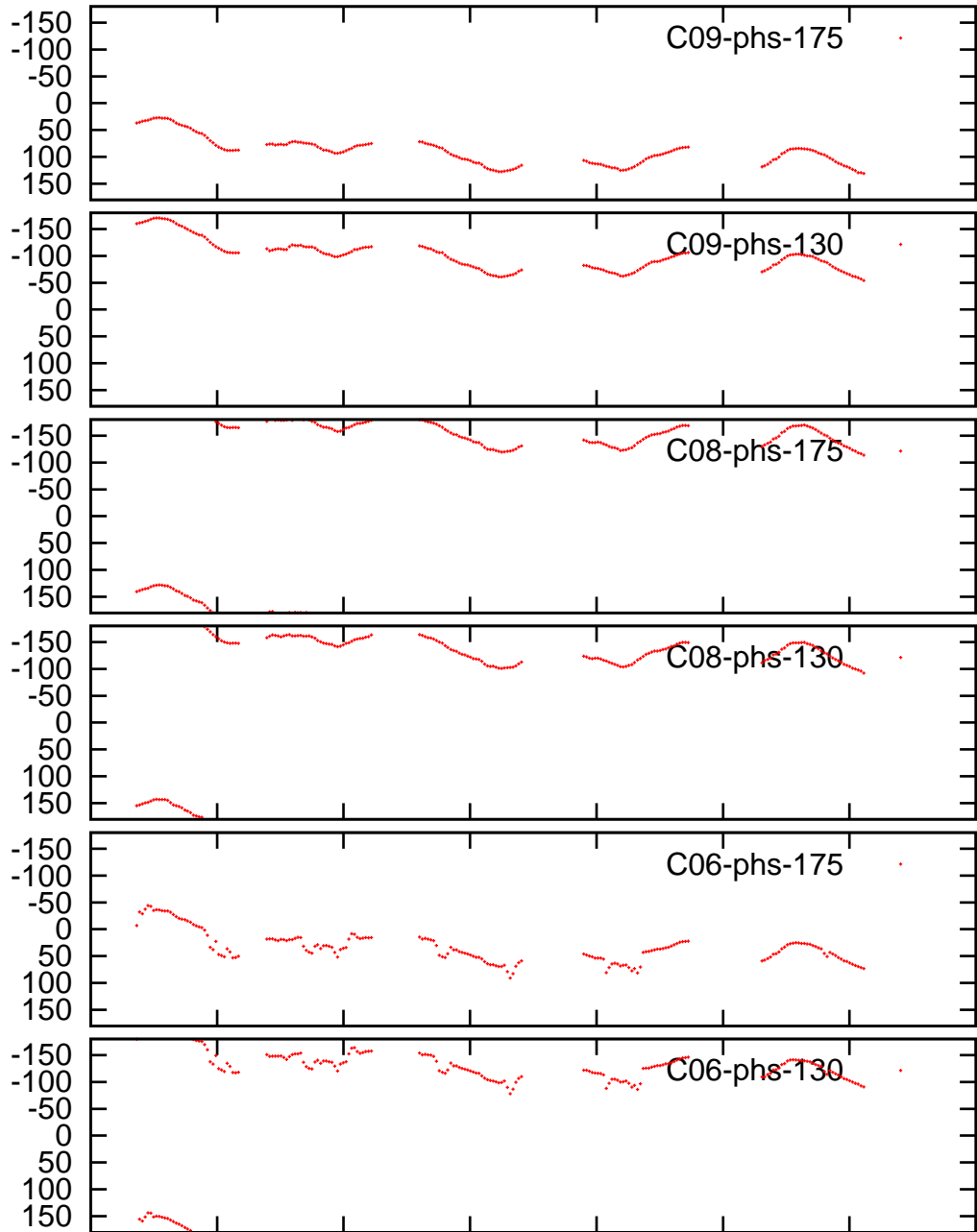
Time (IST)

/gsbifrddata1/20jan/tst1805_20jan2018_poliso.lta

Phase

(Ref: W02 Ch: 150)

Amplitude



12.8 13.0 13.2 13.4 13.6 13.8 14.0 14.2

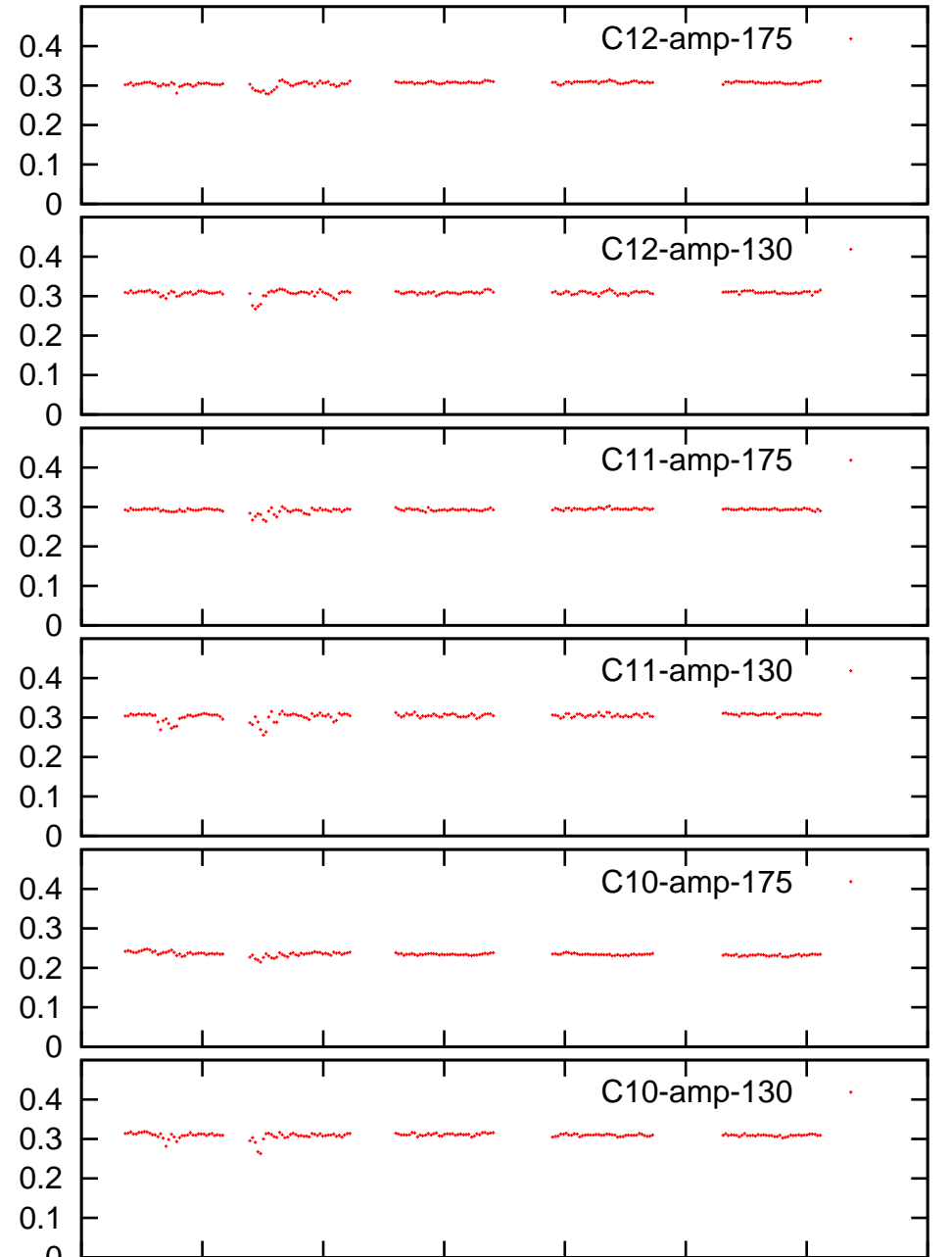
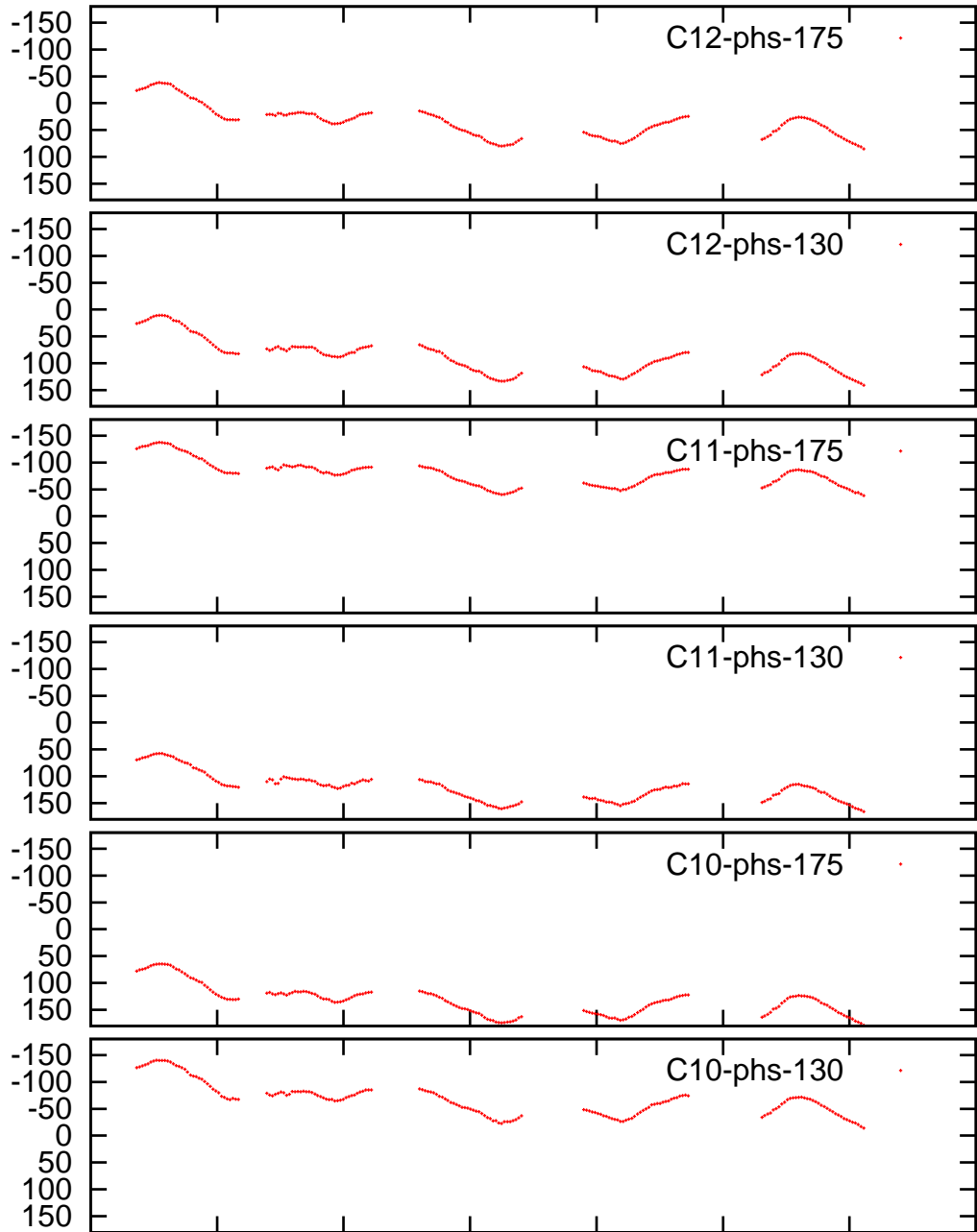
12.8 13.0 13.2 13.4 13.6 13.8 14.0 14.2

/gsbifrddata1/20jan/tst1805_20jan2018_poliso.lta

Phase

(Ref: W02 Ch: 150)

Amplitude



12.8 13.0 13.2 13.4 13.6 13.8 14.0 14.2

12.8 13.0 13.2 13.4 13.6 13.8 14.0 14.2

Time (IST)

Page # 4

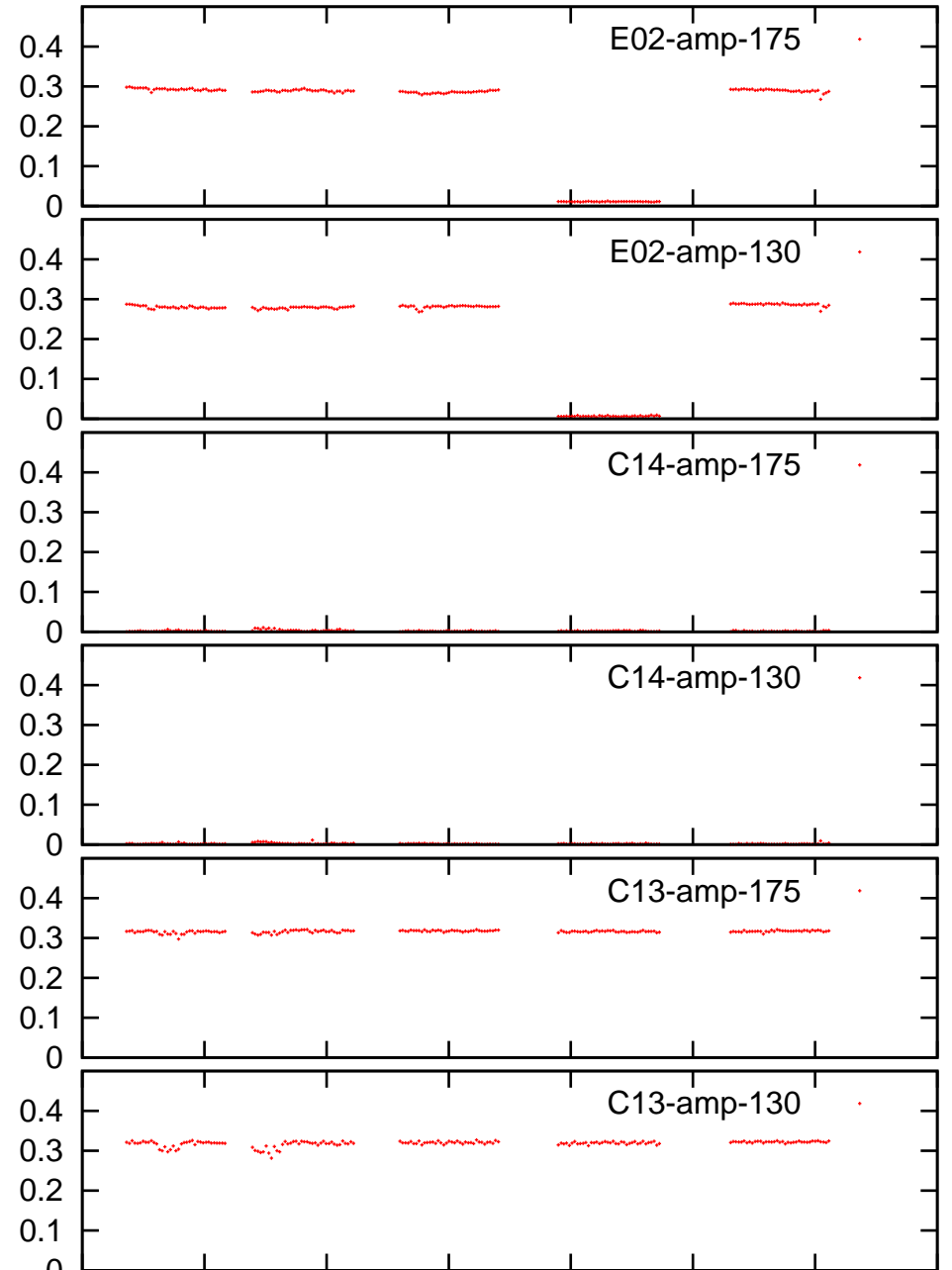
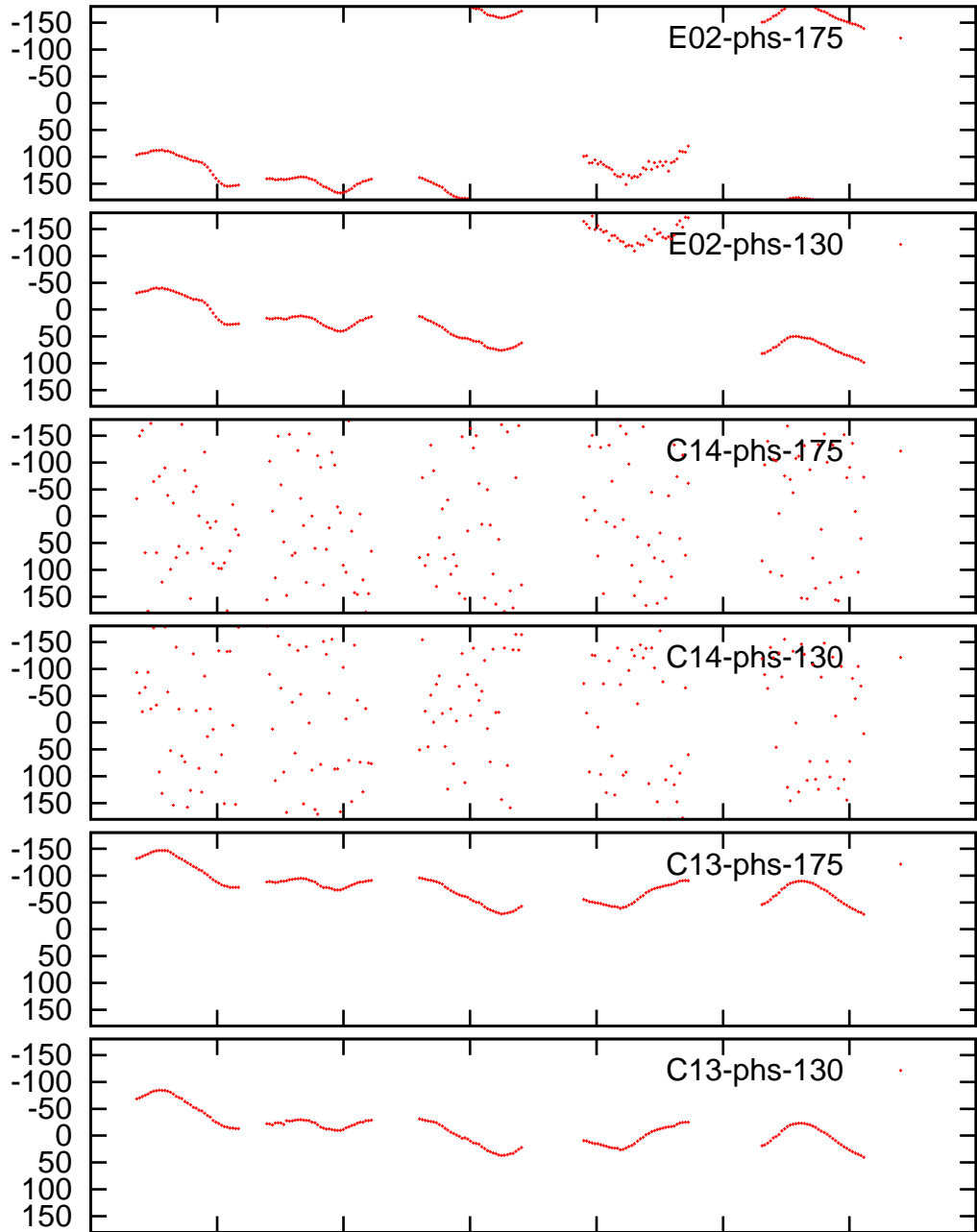
Time (IST)

/gsbifrddata1/20jan/tst1805_20jan2018_poliso.lta

Phase

(Ref: W02 Ch: 150)

Amplitude



12.8 13.0 13.2 13.4 13.6 13.8 14.0 14.2

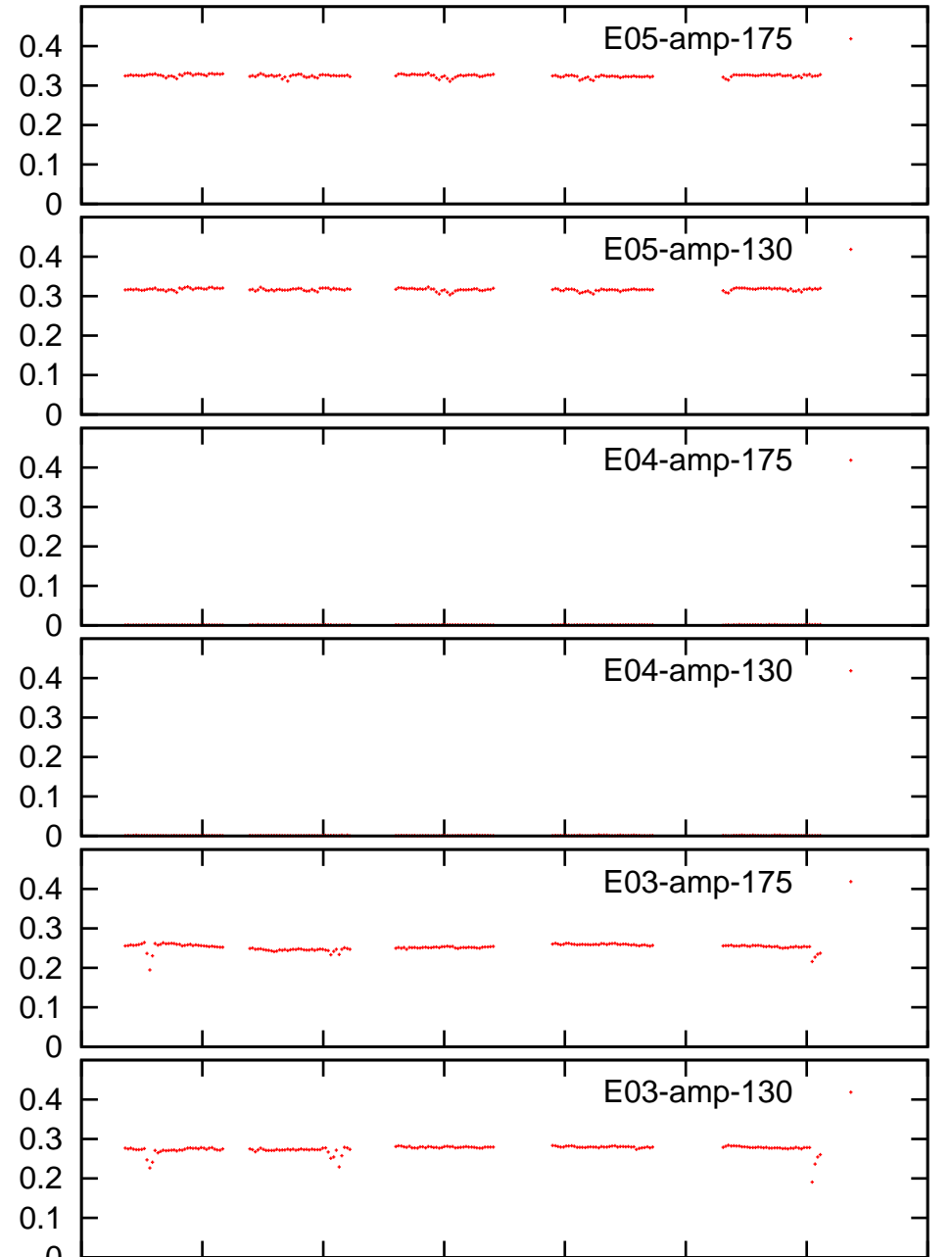
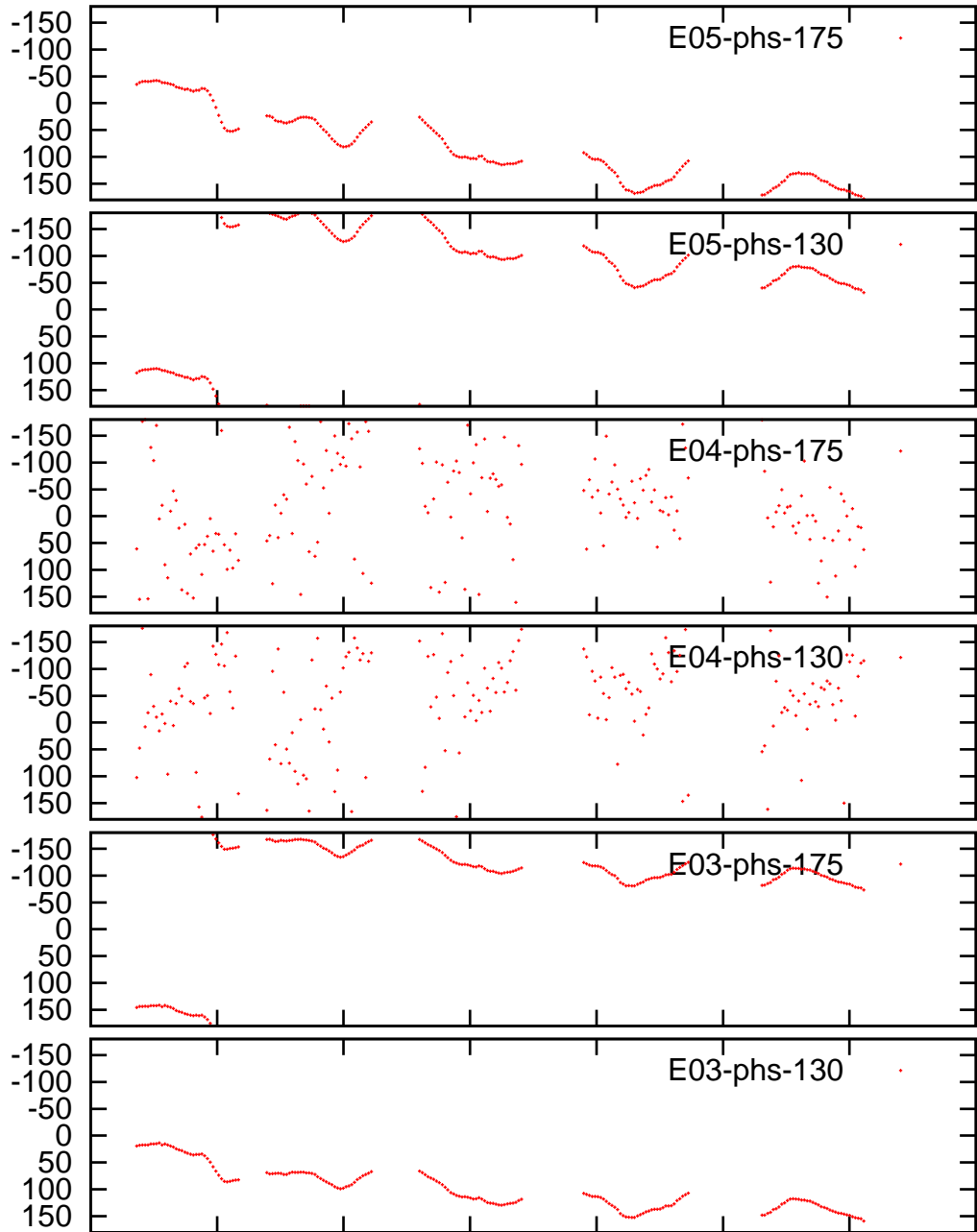
12.8 13.0 13.2 13.4 13.6 13.8 14.0 14.2

/gsbifrddata1/20jan/tst1805_20jan2018_poliso.lta

Phase

(Ref: W02 Ch: 150)

Amplitude



12.8 13.0 13.2 13.4 13.6 13.8 14.0 14.2

12.8 13.0 13.2 13.4 13.6 13.8 14.0 14.2

Time (IST)

Page # 6

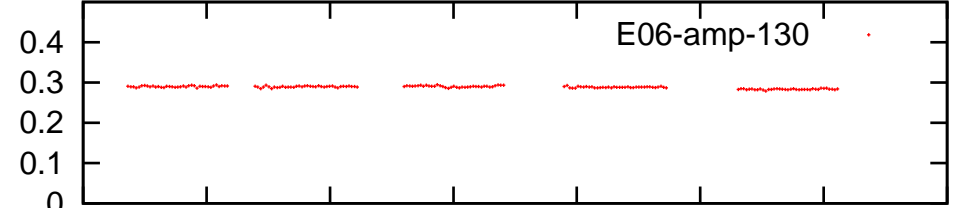
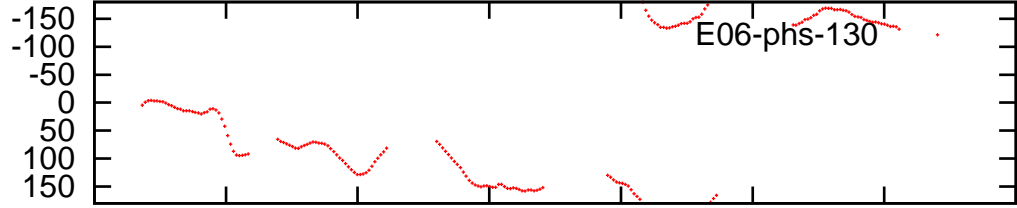
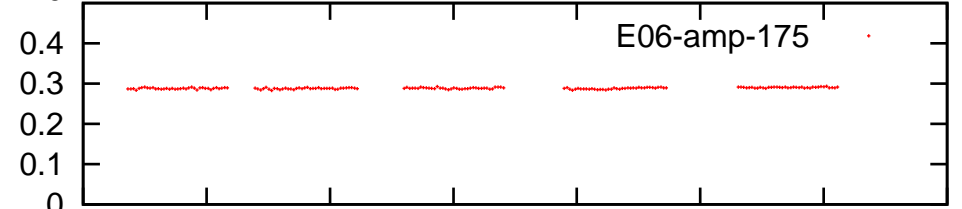
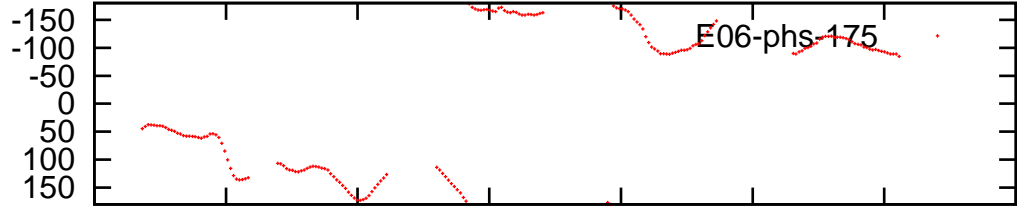
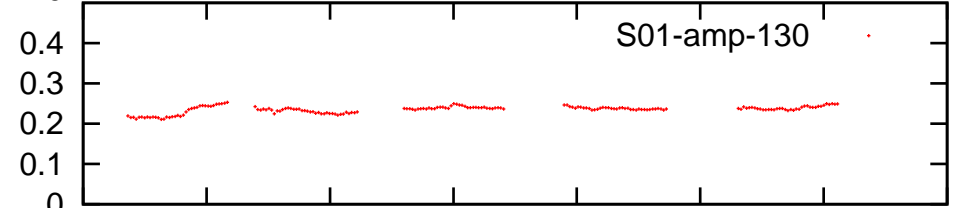
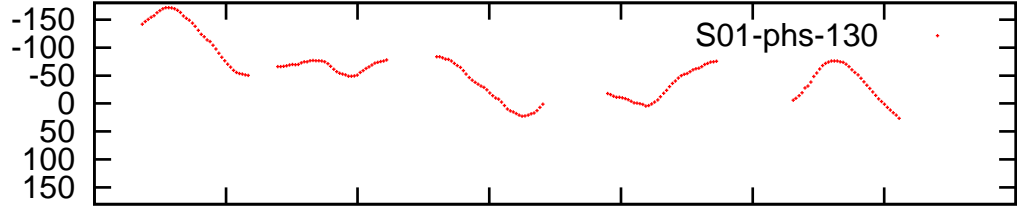
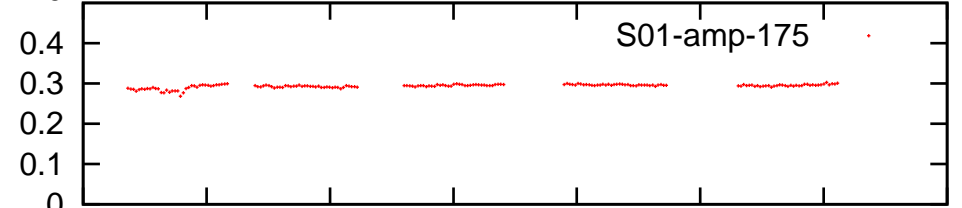
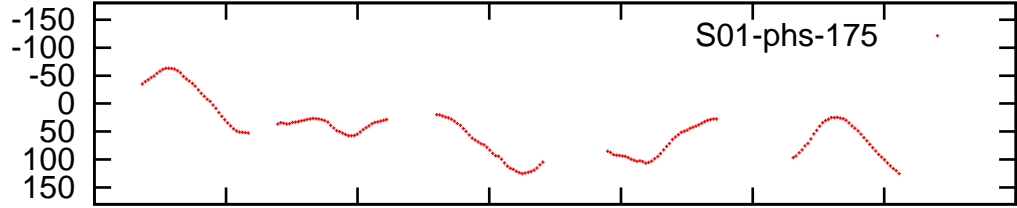
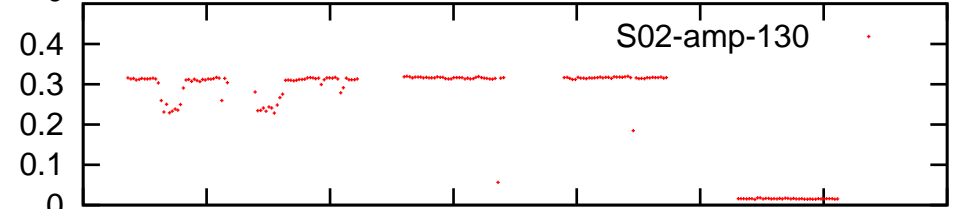
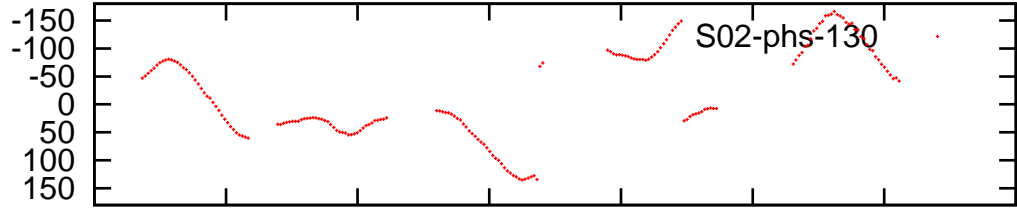
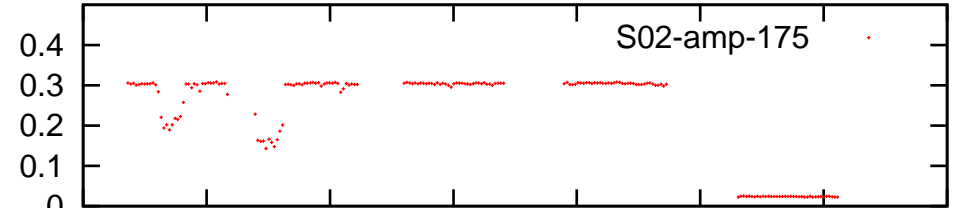
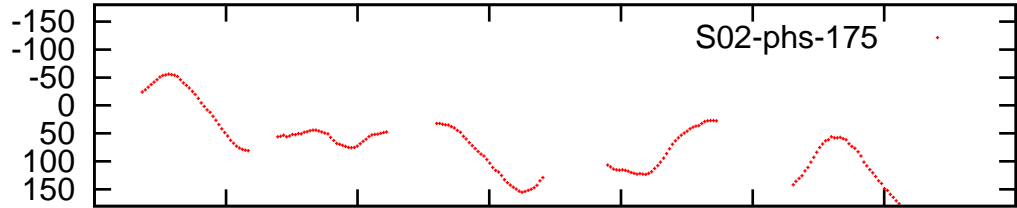
Time (IST)

/gsbifrddata1/20jan/tst1805_20jan2018_poliso.lta

Phase

(Ref: W02 Ch: 150)

Amplitude



12.8 13.0 13.2 13.4 13.6 13.8 14.0 14.2

12.8 13.0 13.2 13.4 13.6 13.8 14.0 14.2

Time (IST)

Page # 7

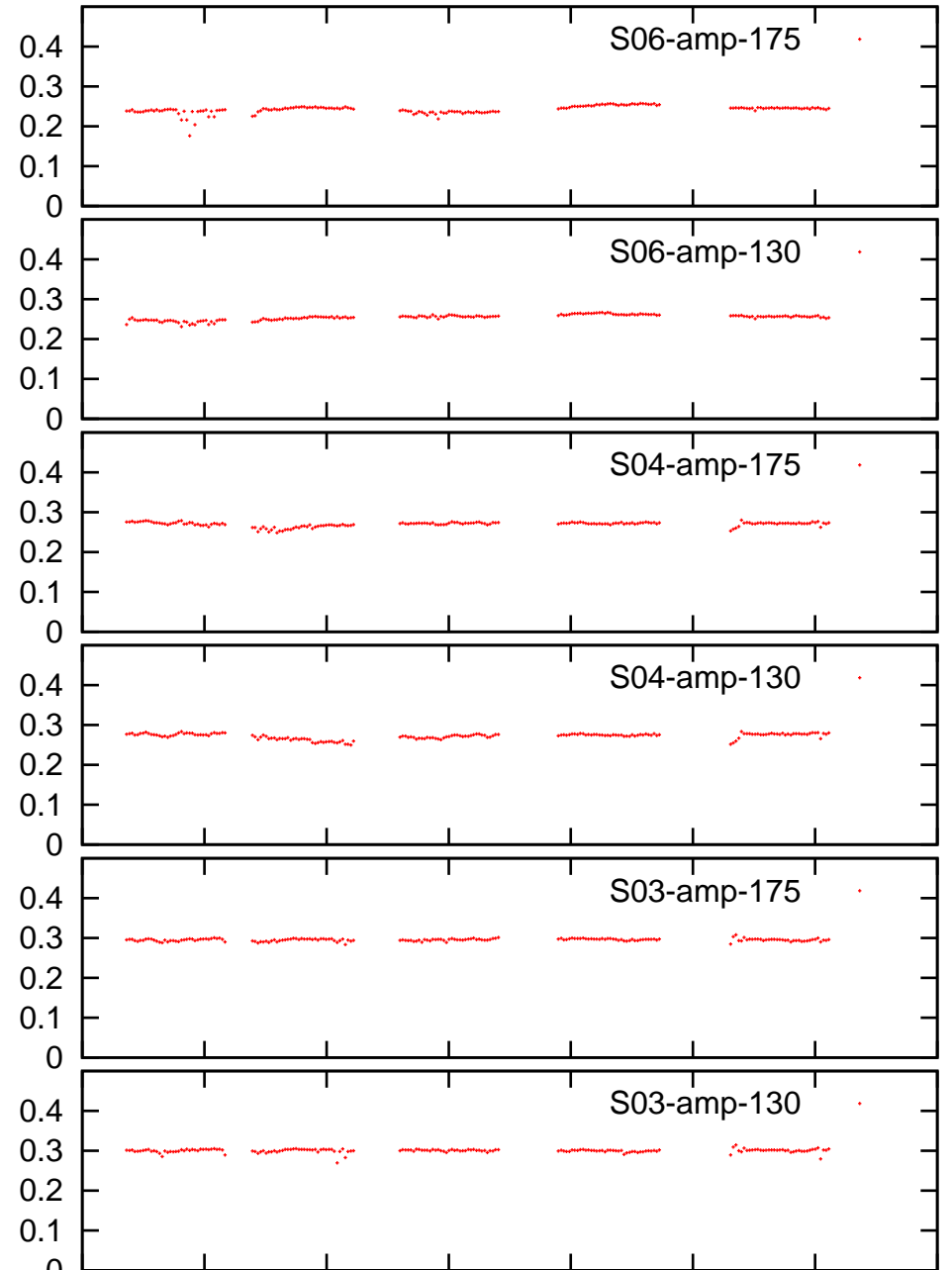
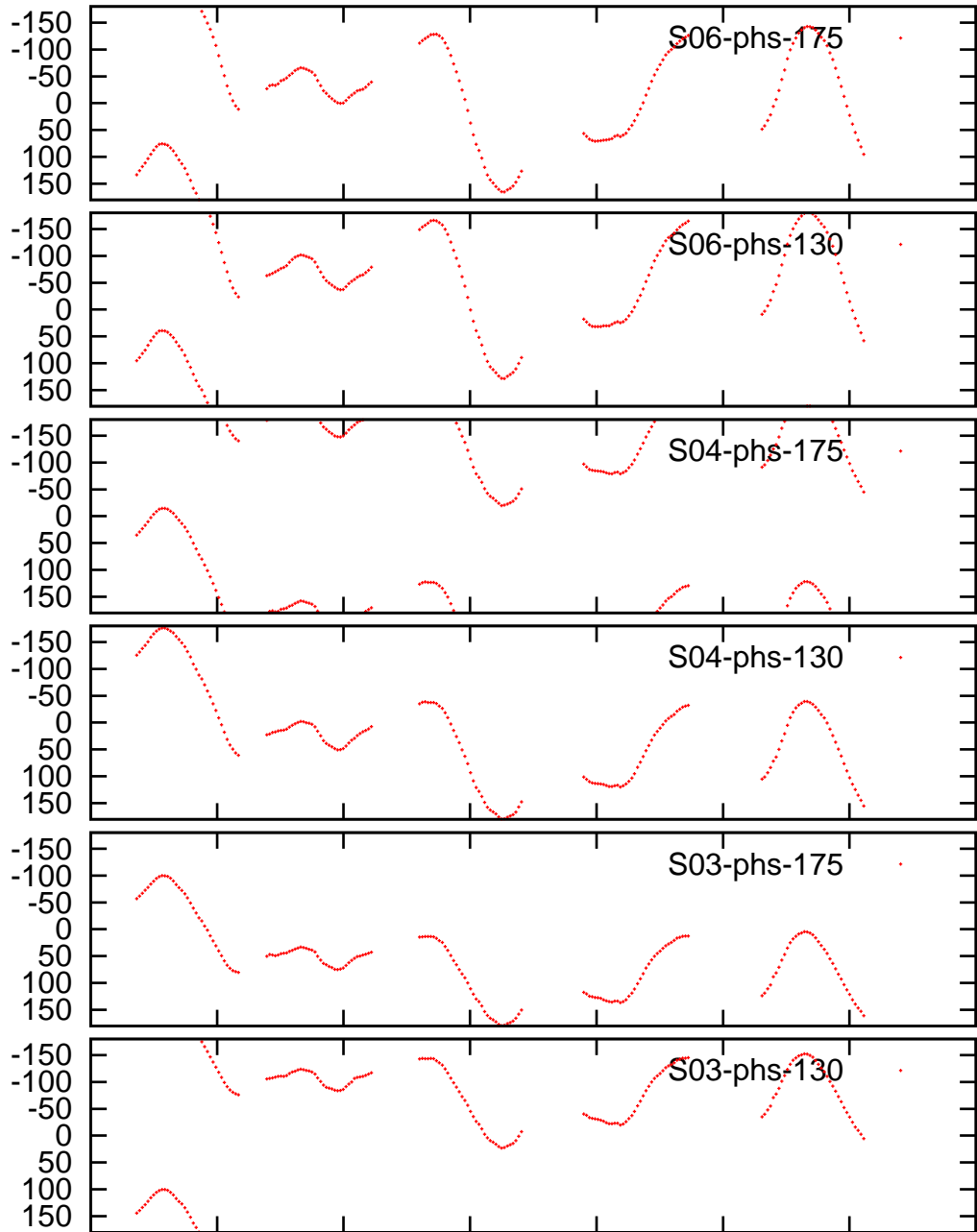
Time (IST)

/gsbifrddata1/20jan/tst1805_20jan2018_poliso.lta

Phase

(Ref: W02 Ch: 150)

Amplitude



12.8 13.0 13.2 13.4 13.6 13.8 14.0 14.2

12.8 13.0 13.2 13.4 13.6 13.8 14.0 14.2

Time (IST)

Page # 8

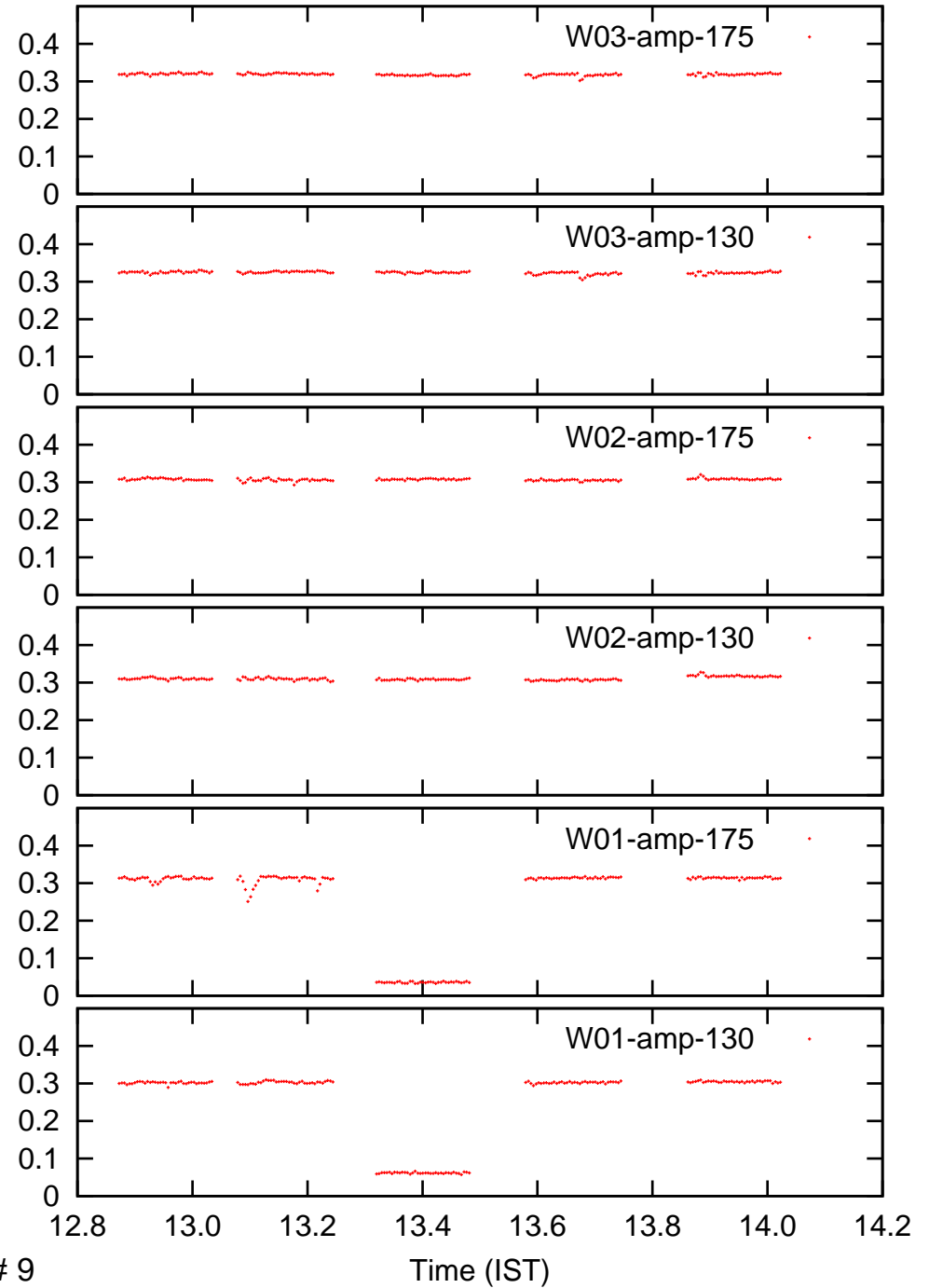
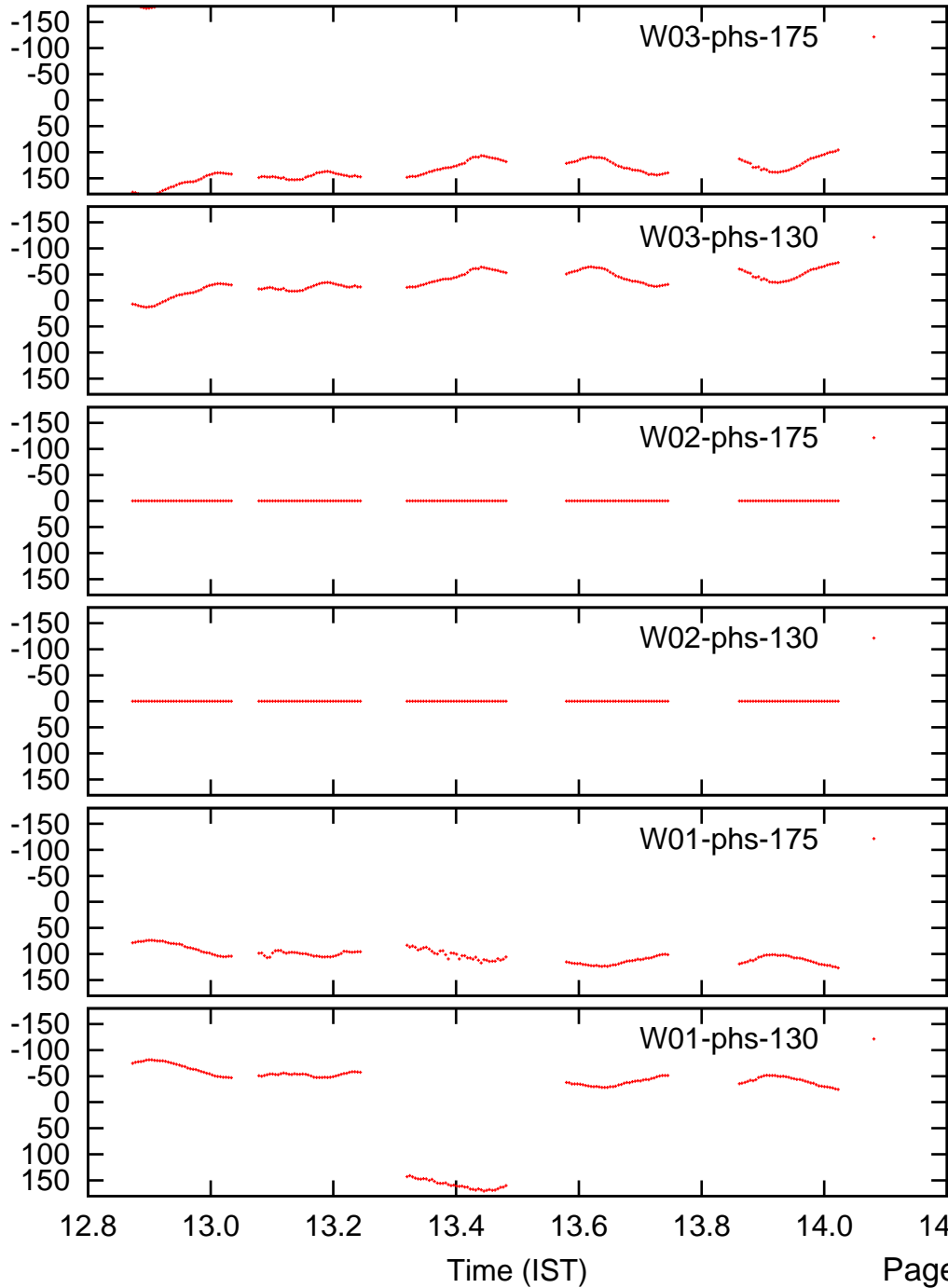
Time (IST)

/gsbifrddata1/20jan/tst1805_20jan2018_poliso.lta

Phase

(Ref: W02 Ch: 150)

Amplitude

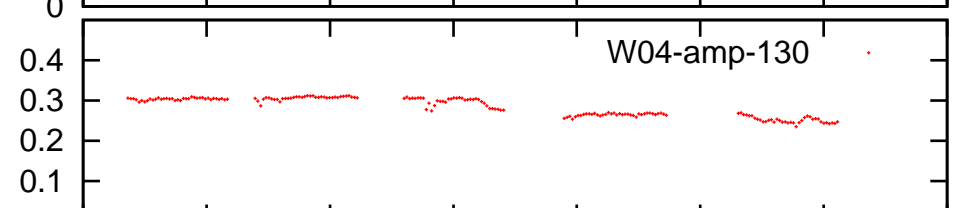
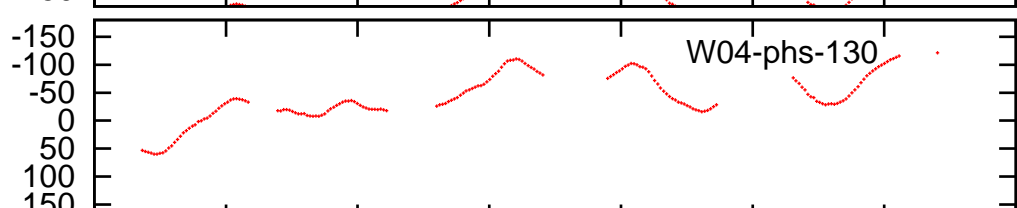
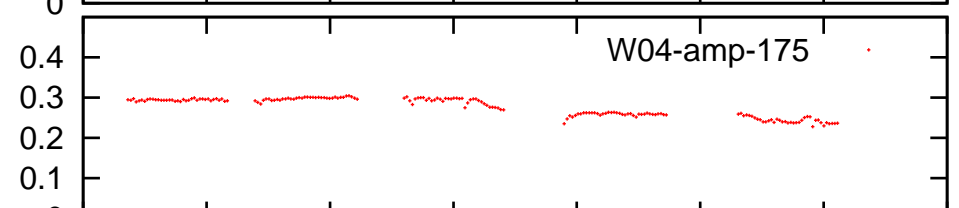
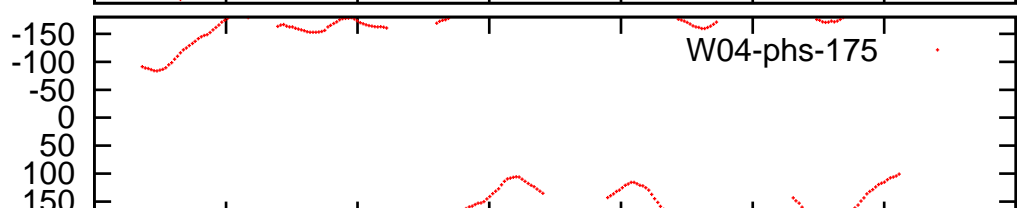
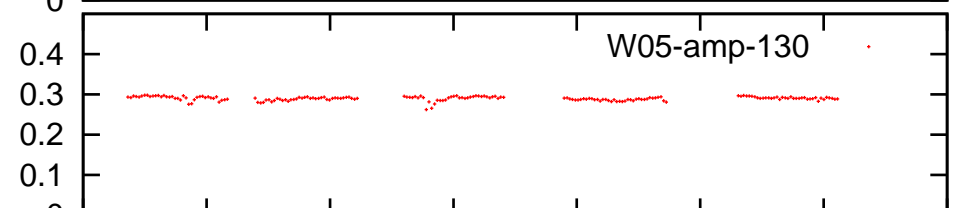
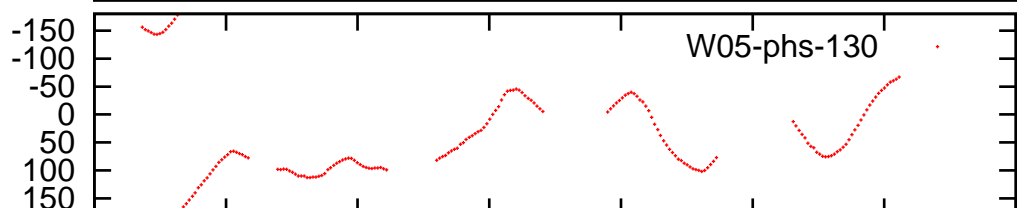
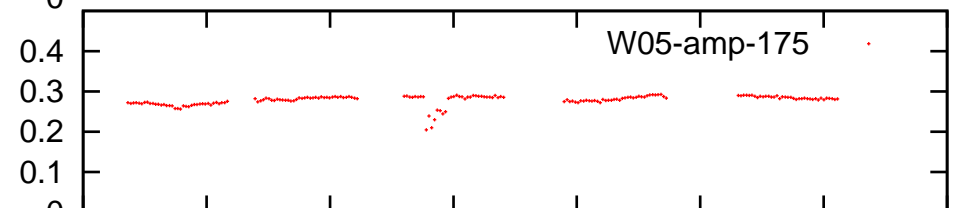
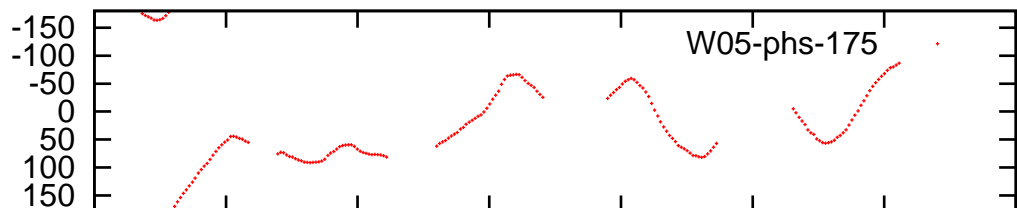
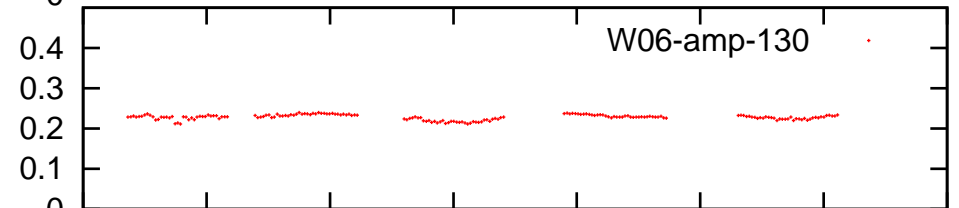
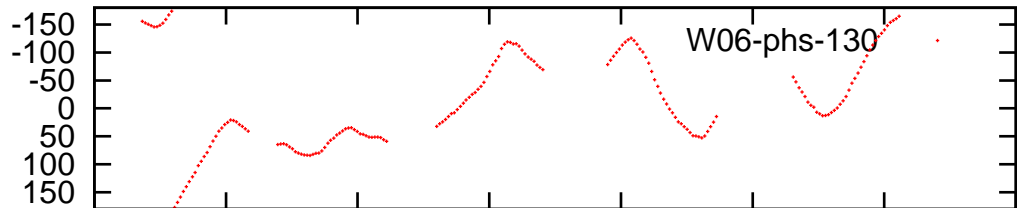
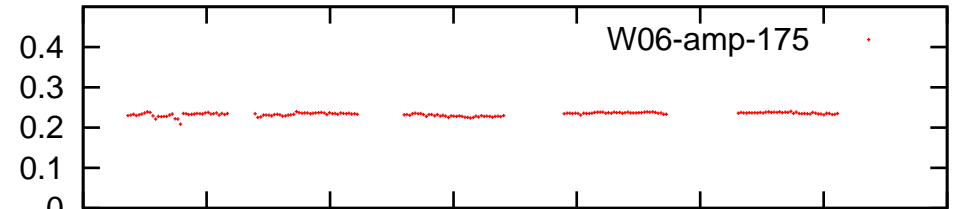
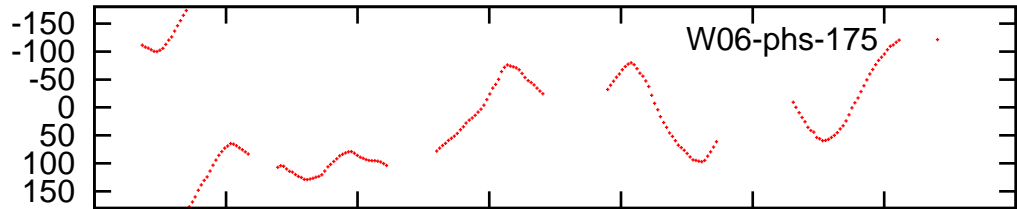


/gsbifrddata1/20jan/tst1805_20jan2018_poliso.lta

Phase

(Ref: W02 Ch: 150)

Amplitude



12.8 13.0 13.2 13.4 13.6 13.8 14.0 14.2

Time (IST)

Page # 10

12.8 13.0 13.2 13.4 13.6 13.8 14.0 14.2

Time (IST)