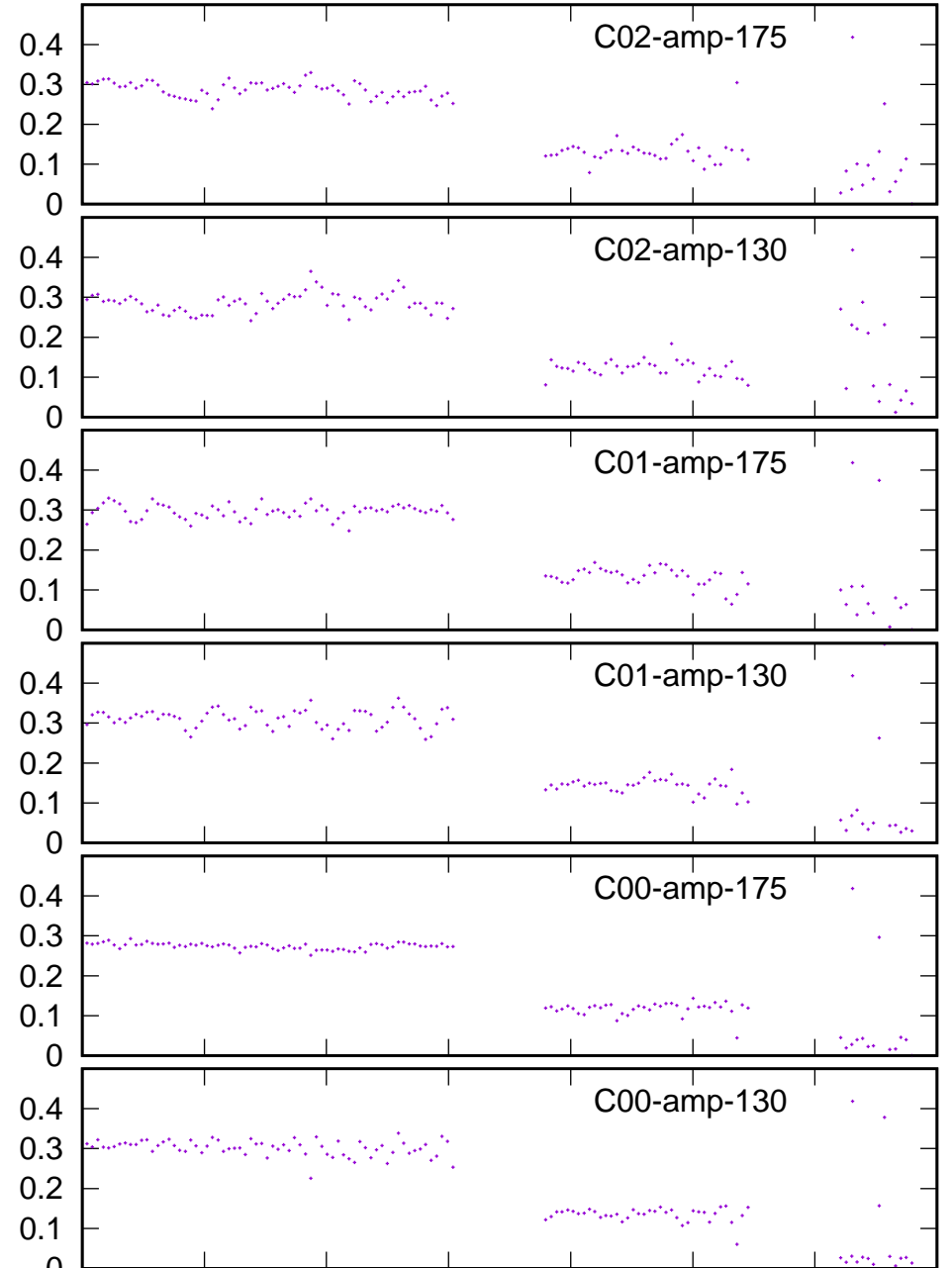
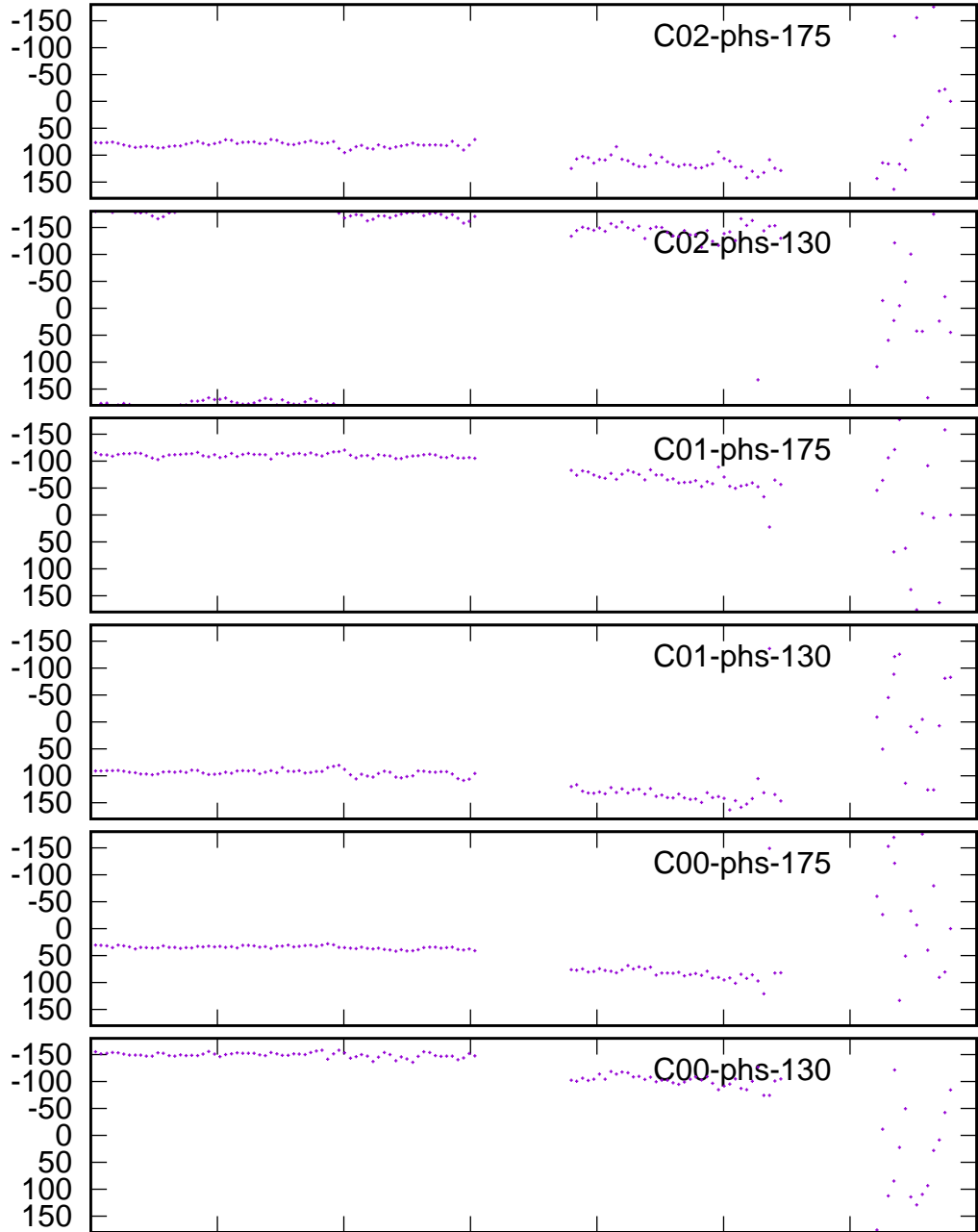


/gsbifrrdata1/20jul/40_075_20jul2021_gsb.lta

Phase

(Ref: W02 Ch: 110)

Amplitude



9.9 9.9 10.0 10.0 10.1 10.1 10.2 10.2

9.9 9.9 10.0 10.0 10.1 10.1 10.2 10.2

Time (IST)

Page # 1

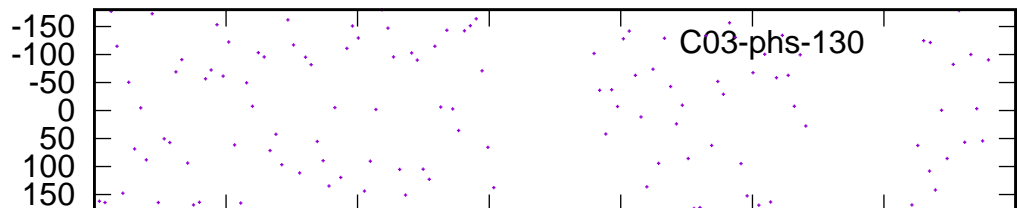
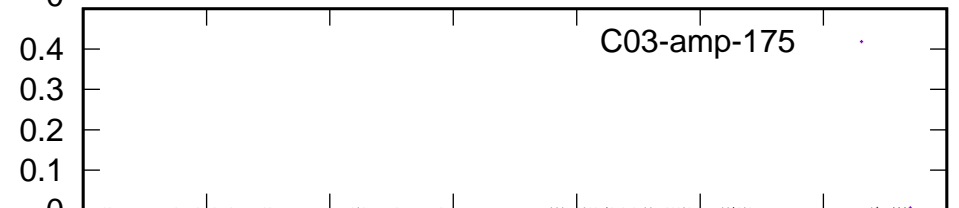
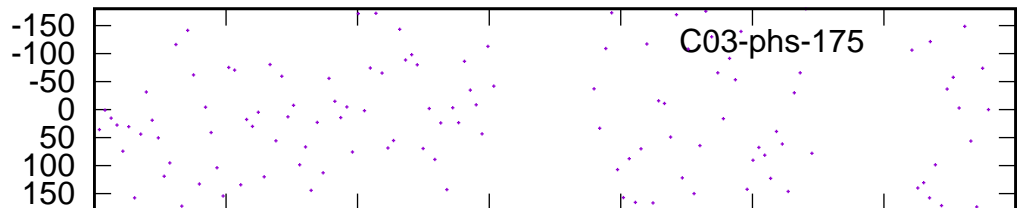
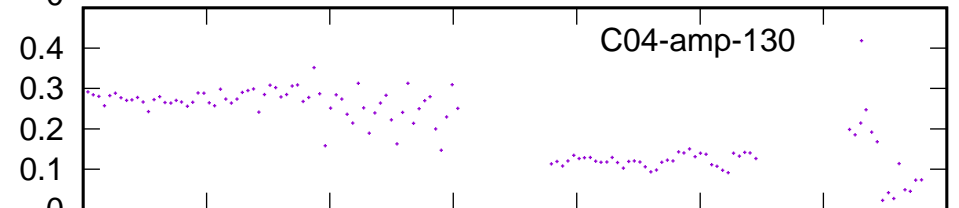
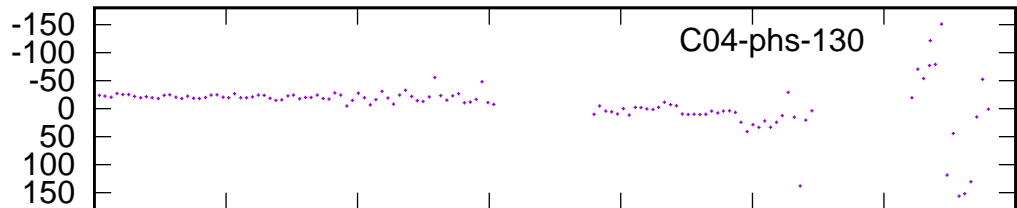
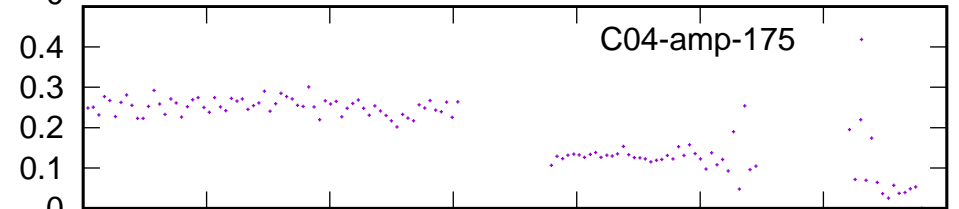
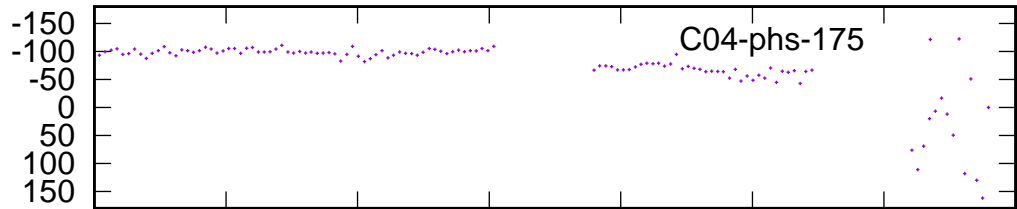
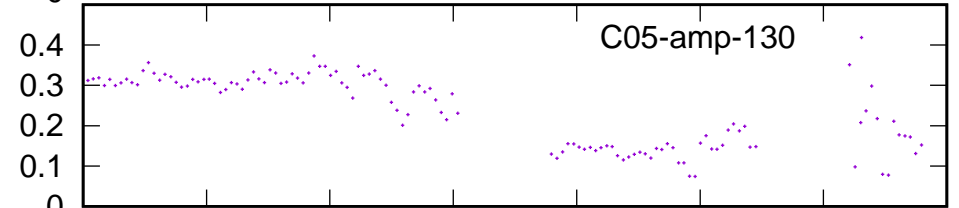
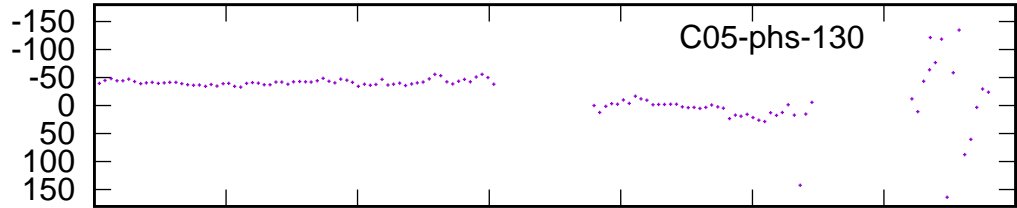
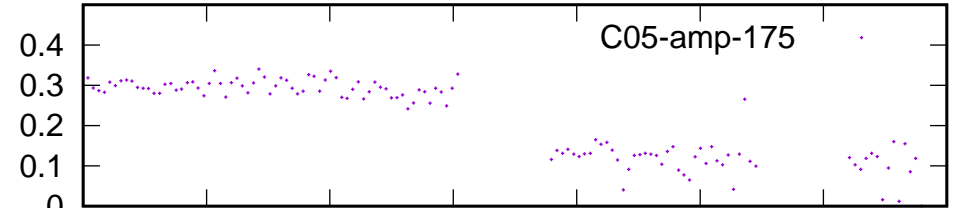
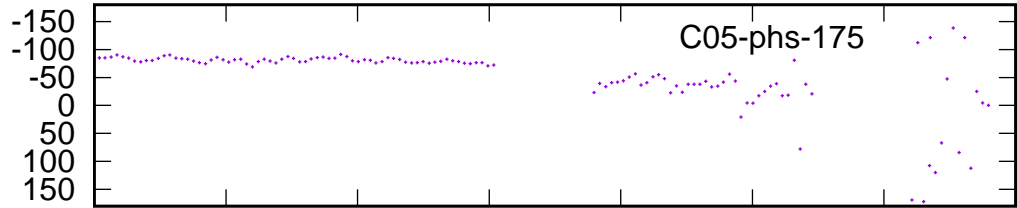
Time (IST)

/gsbifldata1/20jul/40_075_20jul2021_gsb.lta

Phase

(Ref: W02 Ch: 110)

Amplitude



9.9 9.9 10.0 10.0 10.1 10.1 10.2 10.2

9.9 9.9 10.0 10.0 10.1 10.1 10.2 10.2

Time (IST)

Page # 2

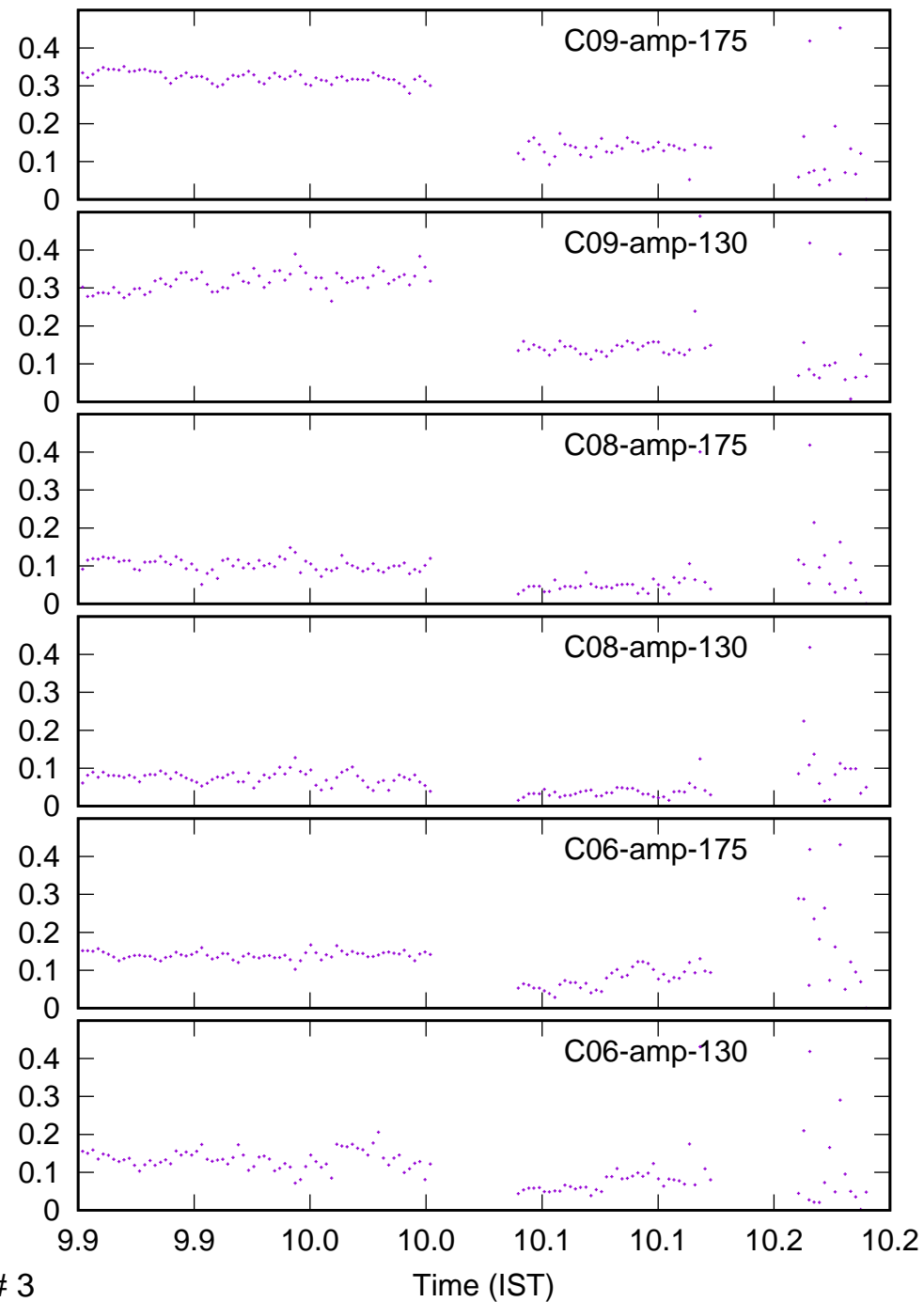
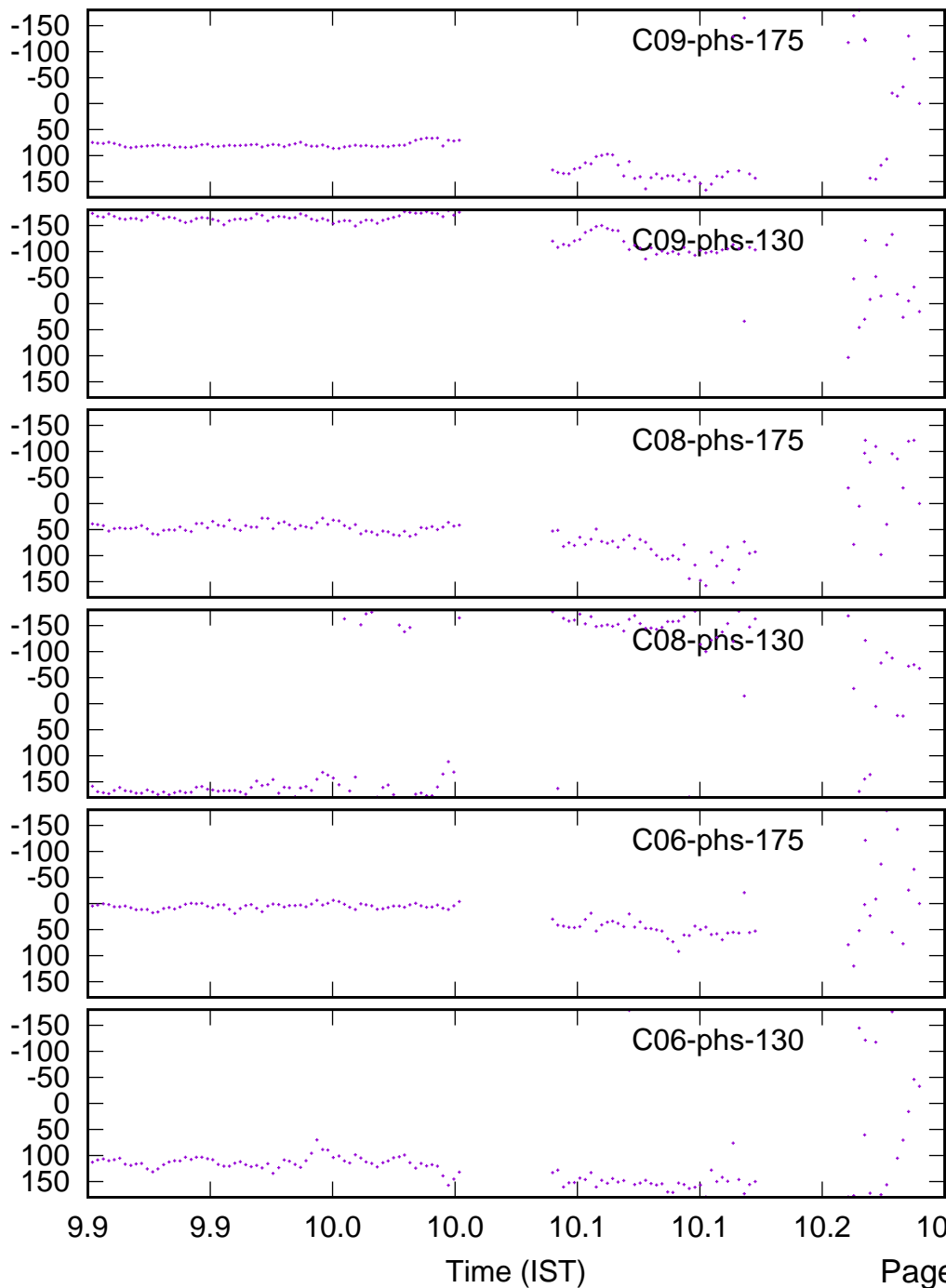
Time (IST)

/gsbifldata1/20jul/40₀75₂0jul2021_gsb.lta

Phase

(Ref: W02 Ch: 110)

Amplitude

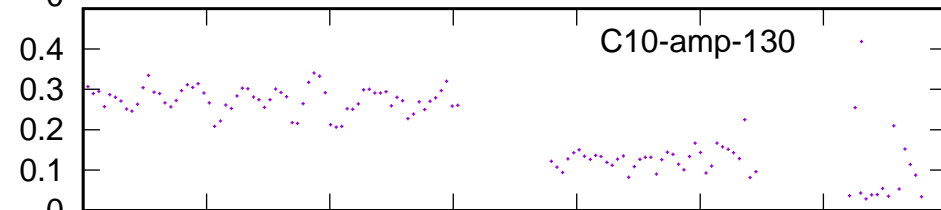
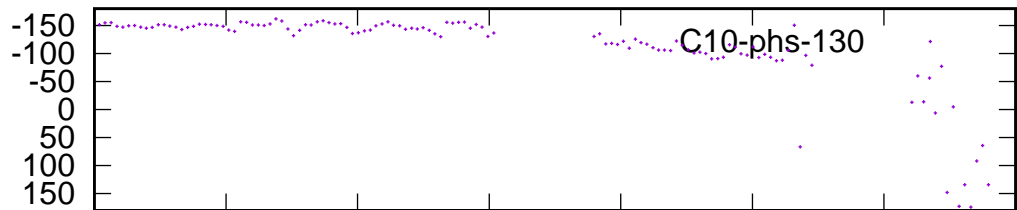
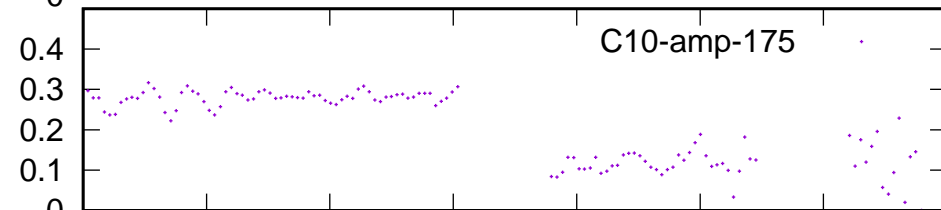
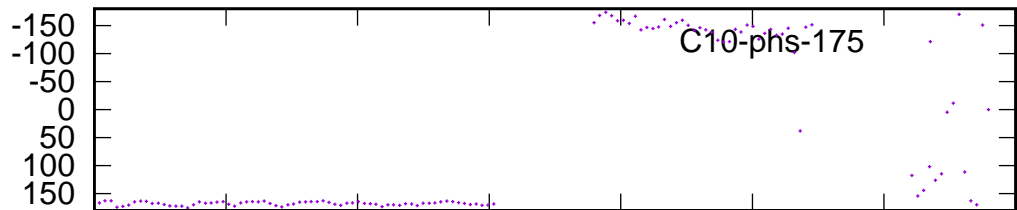
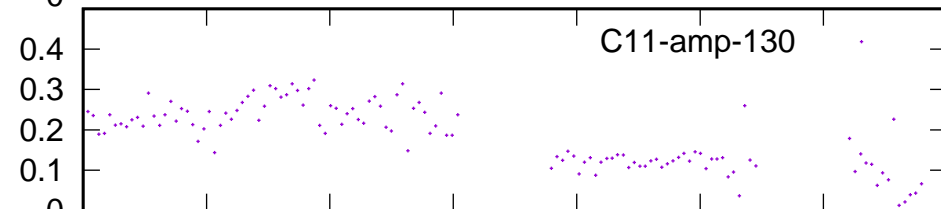
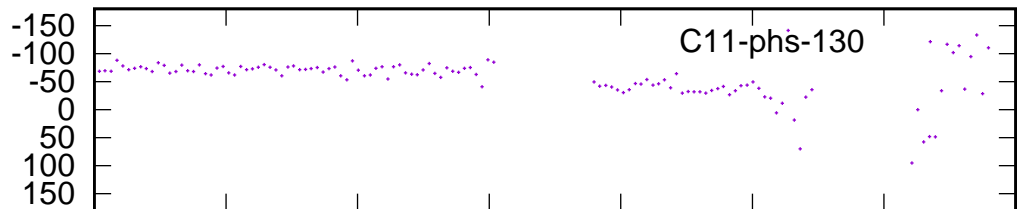
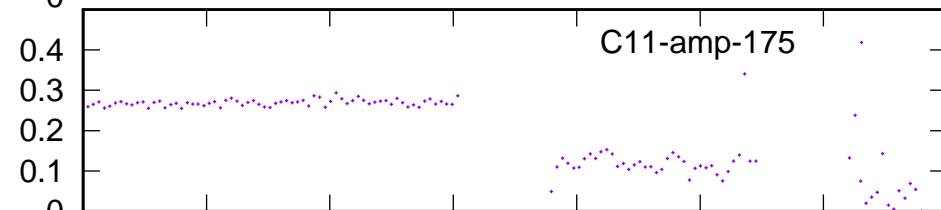
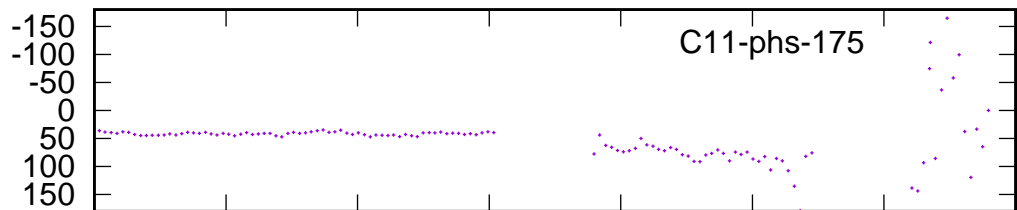
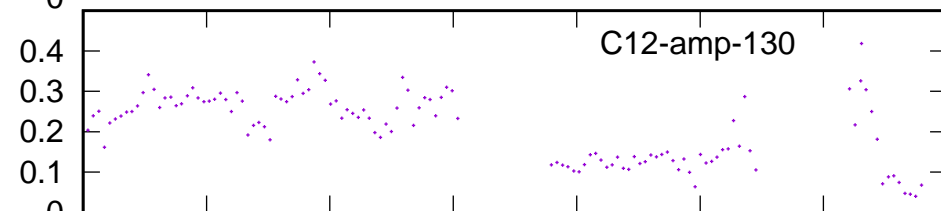
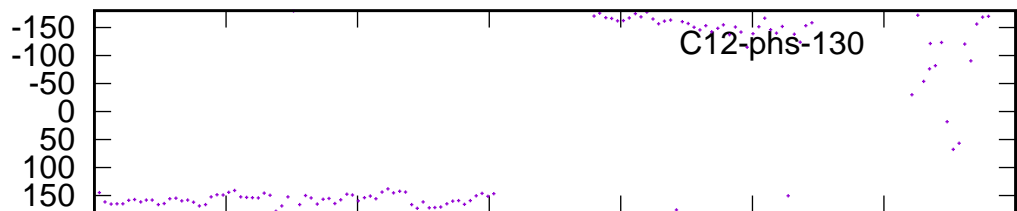
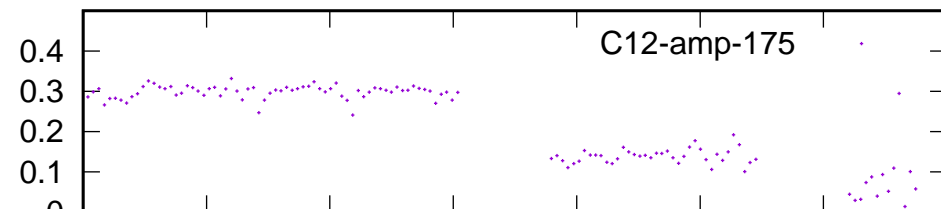
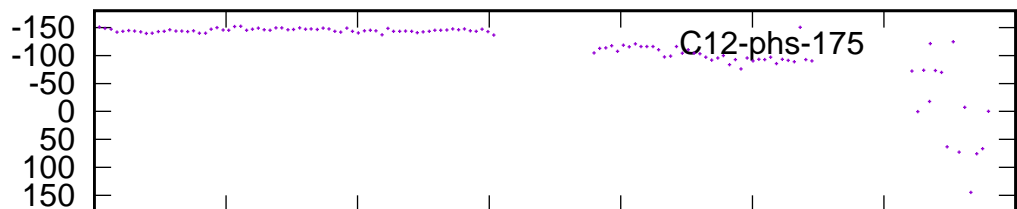


/gsbifldata1/20jul/40₀75₂0jul2021_gsb.lta

Phase

(Ref: W02 Ch: 110)

Amplitude



9.9 9.9 10.0 10.0 10.1 10.1 10.2 10.2

Time (IST)

Page # 4

9.9 9.9 10.0 10.0 10.1 10.1 10.2 10.2

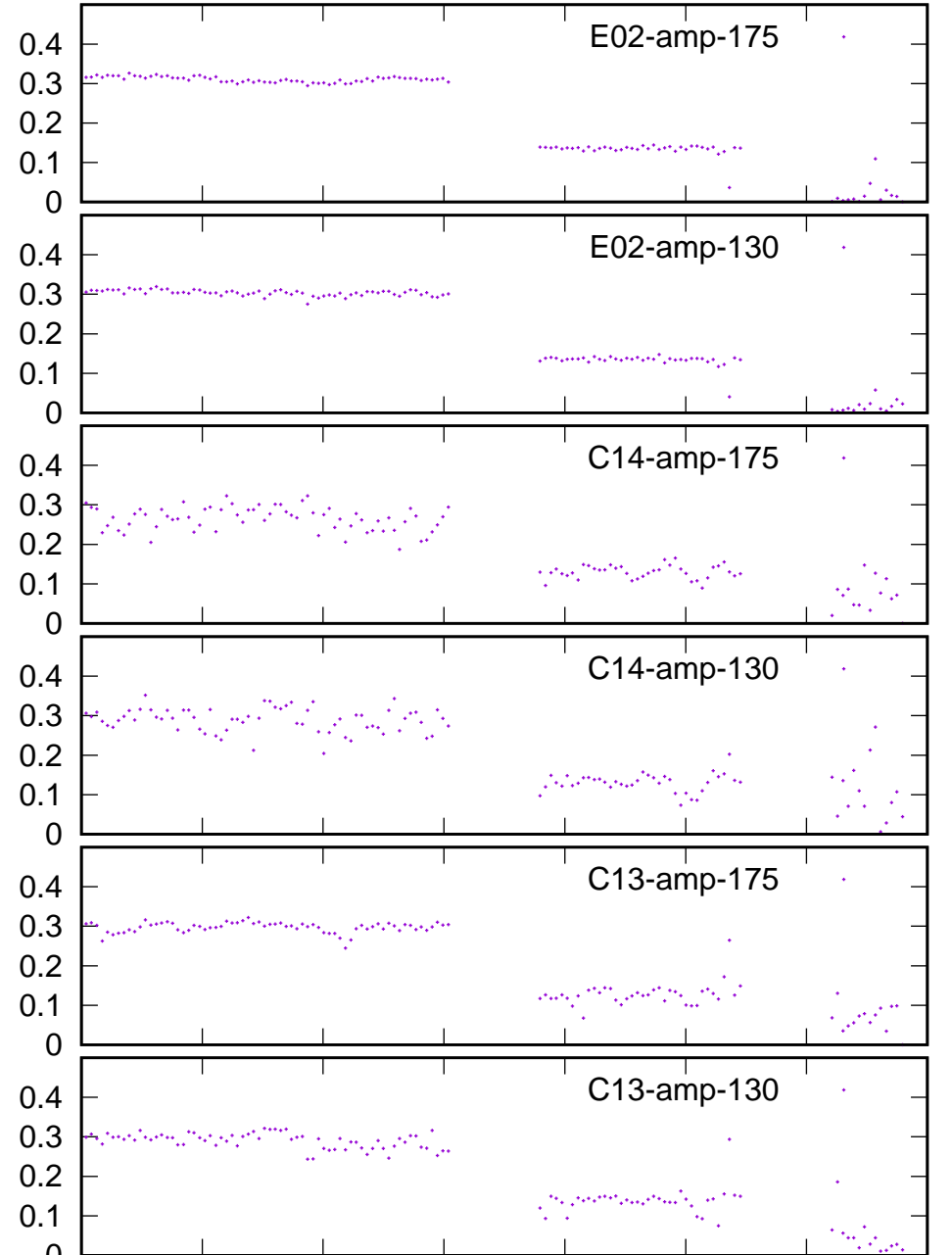
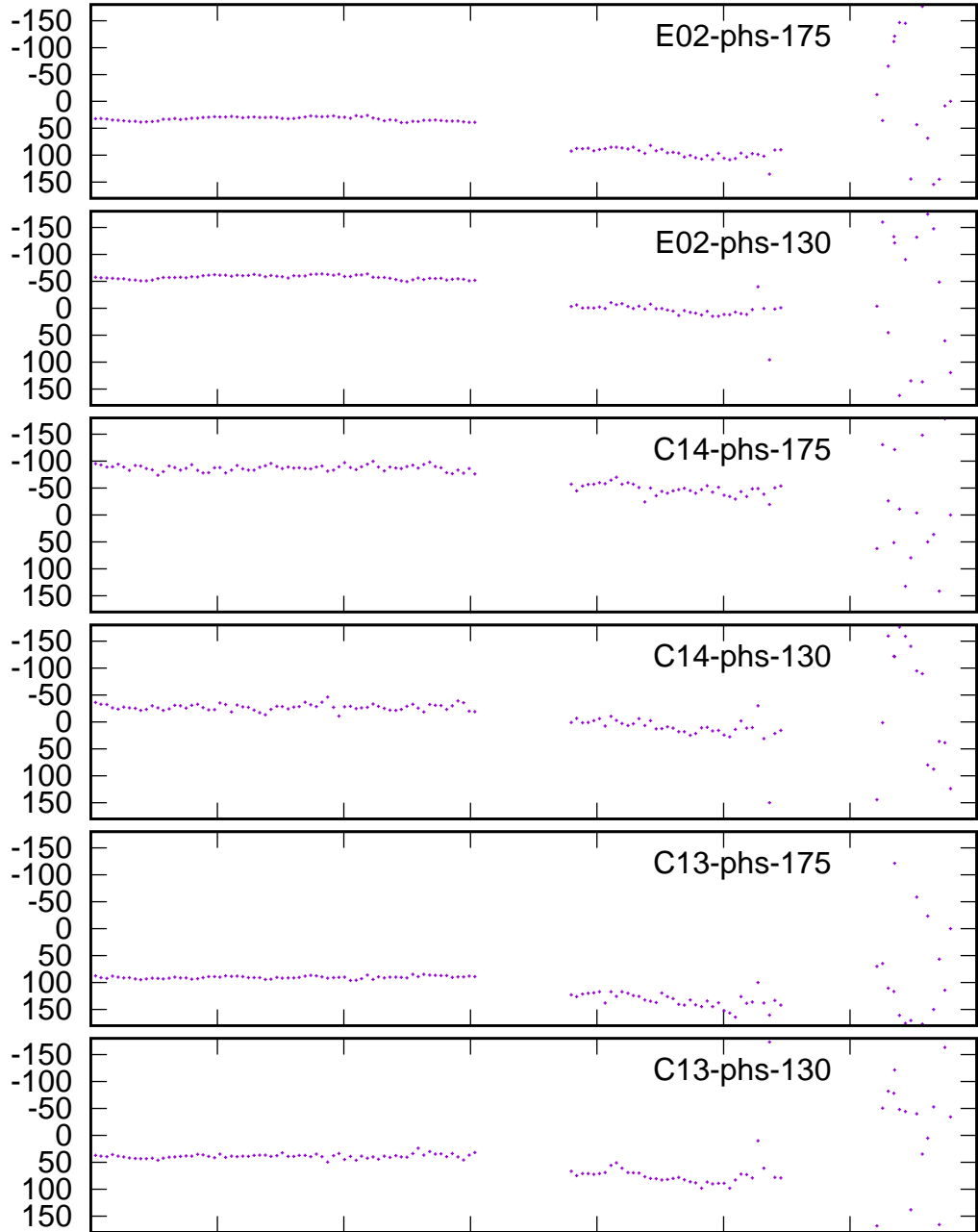
Time (IST)

/gsbifrddata1/20jul/40₀75₂0jul2021_gsb.lta

Phase

(Ref: W02 Ch: 110)

Amplitude



9.9 9.9 10.0 10.0 10.1 10.1 10.2 10.2

9.9 9.9 10.0 10.0 10.1 10.1 10.2 10.2

Time (IST)

Page # 5

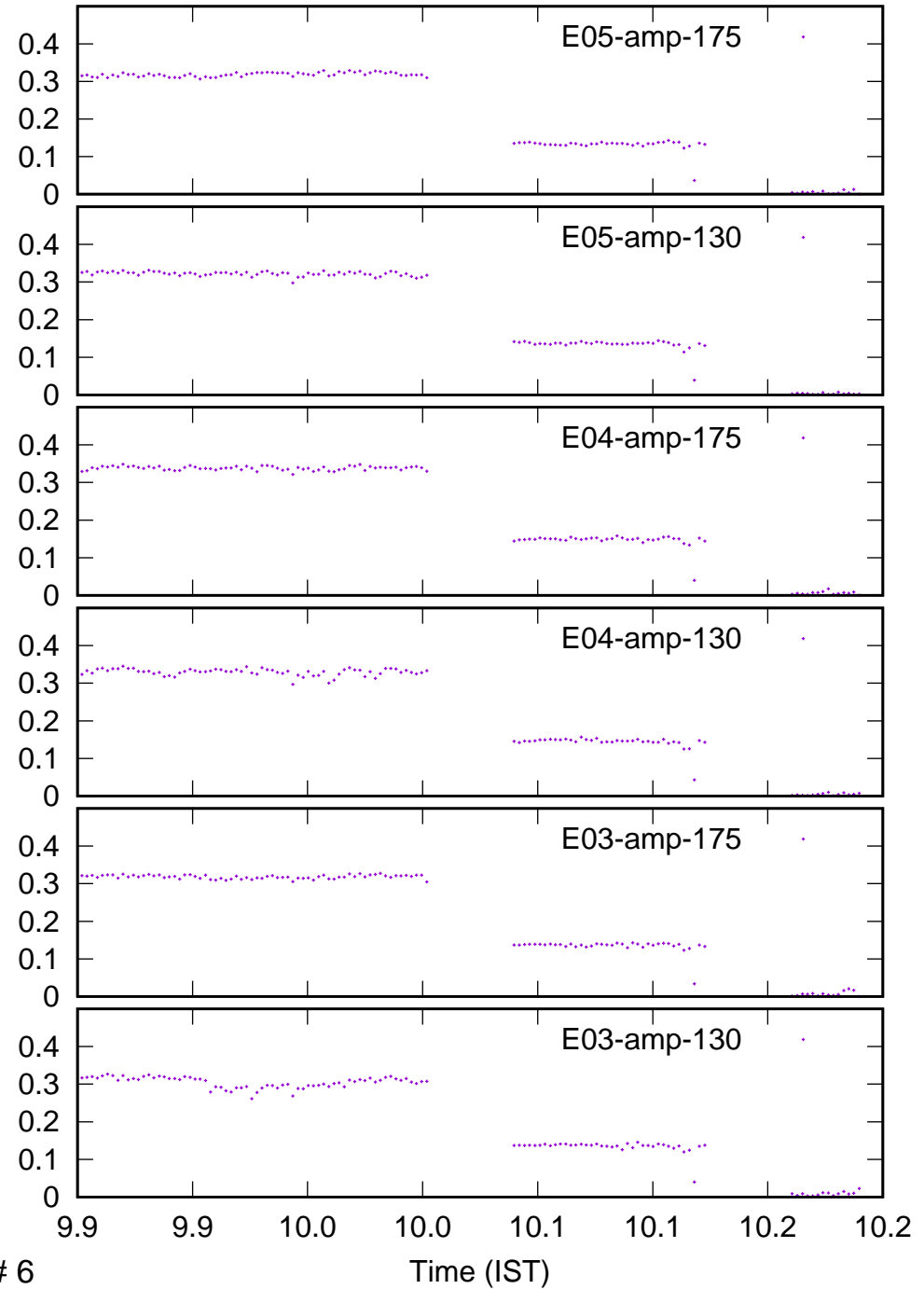
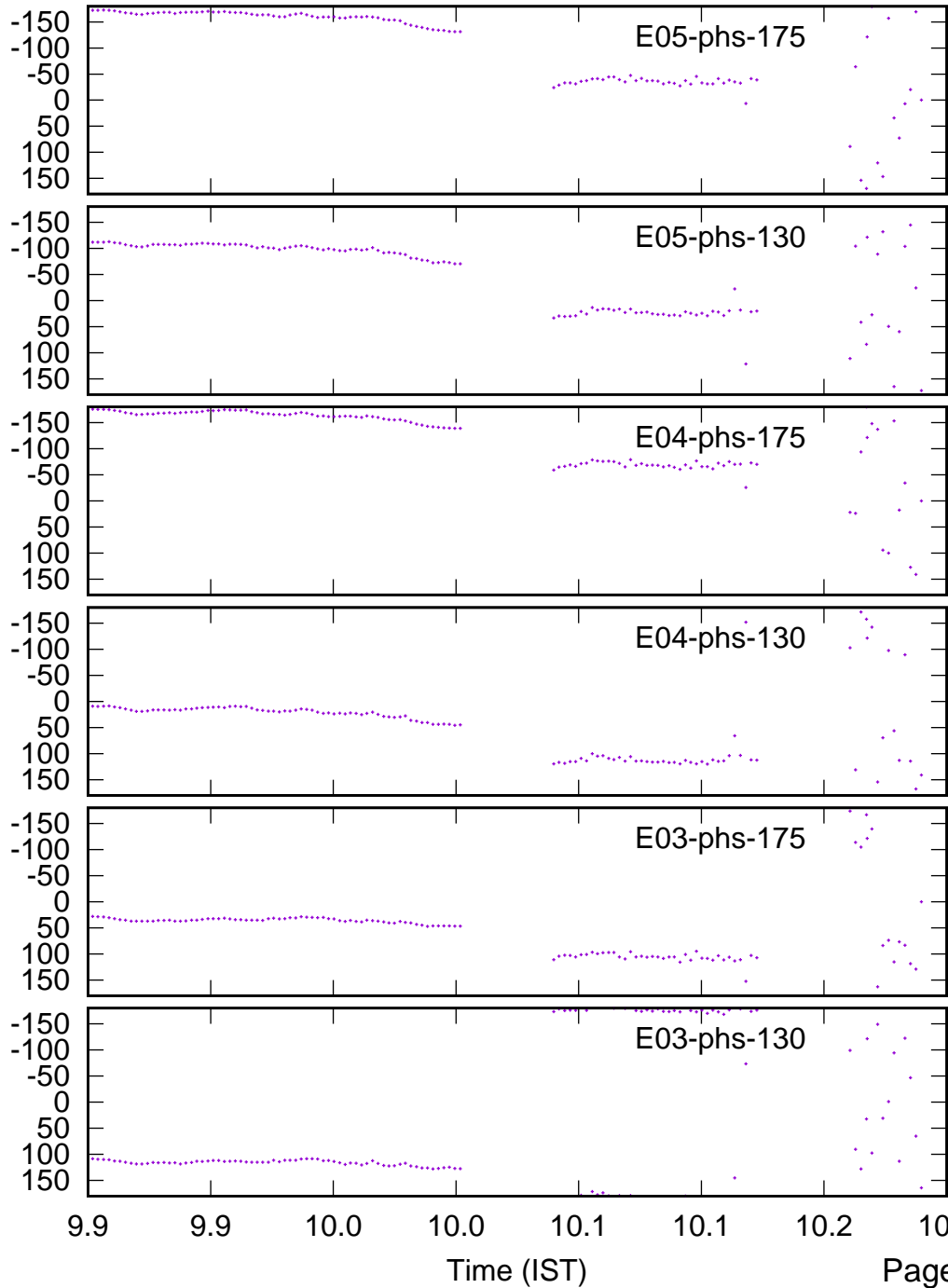
Time (IST)

/gsbifrrdata1/20jul/40₀75₂0jul2021_gsb.lta

Phase

(Ref: W02 Ch: 110)

Amplitude

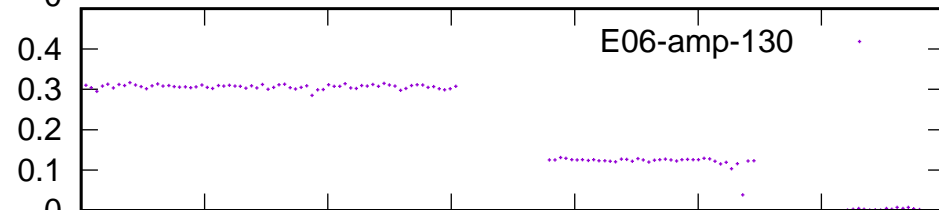
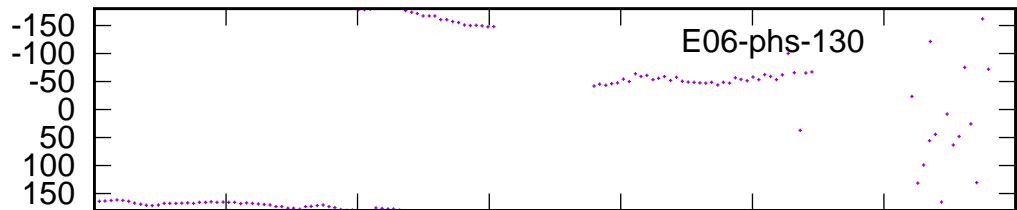
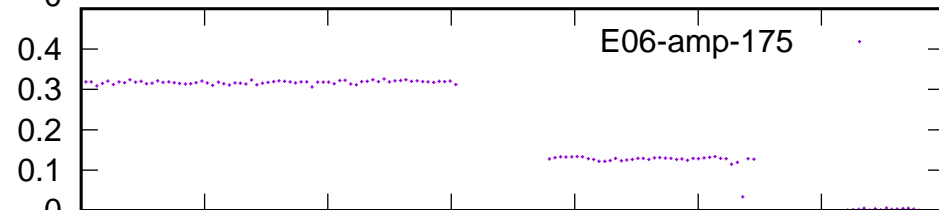
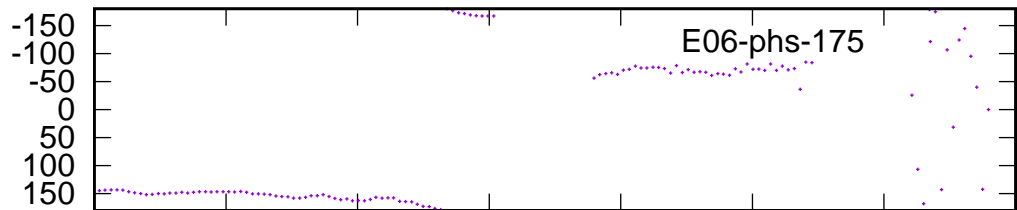
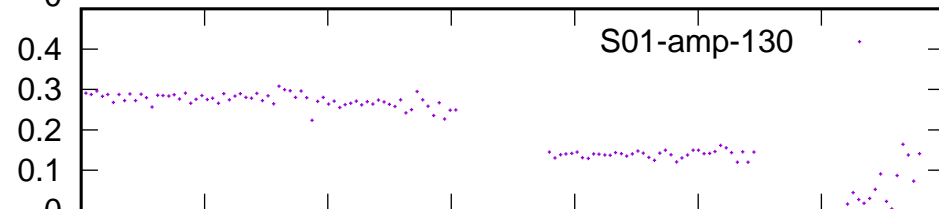
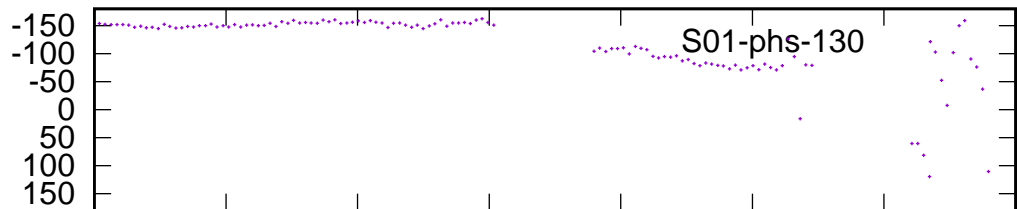
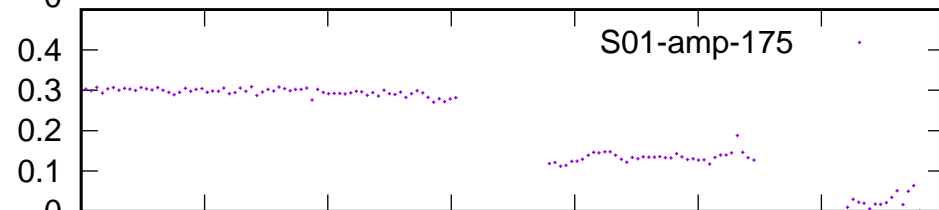
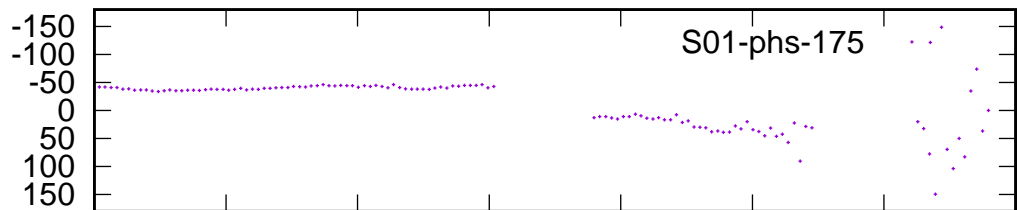
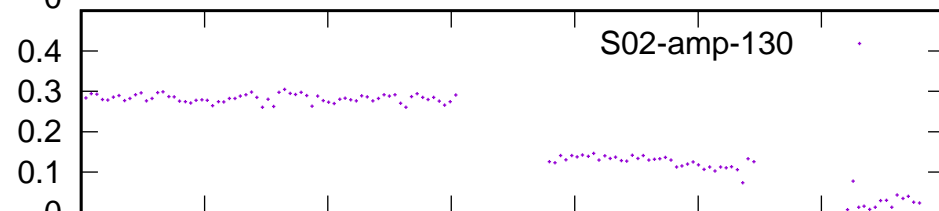
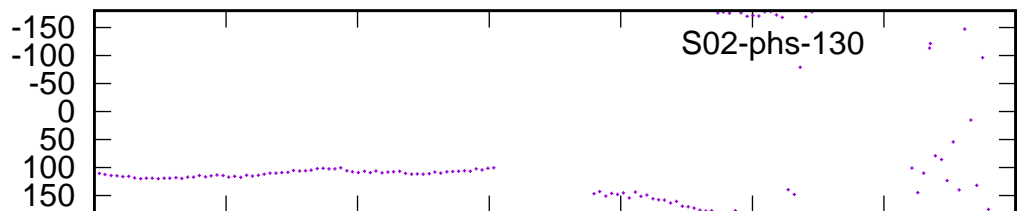
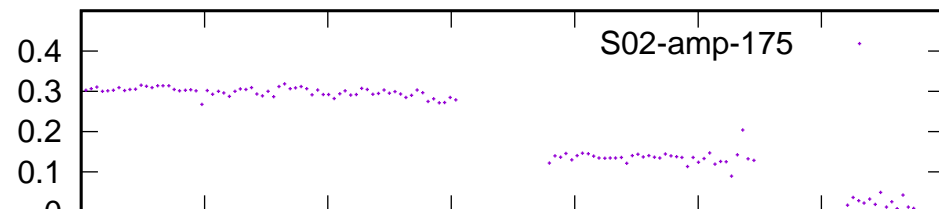
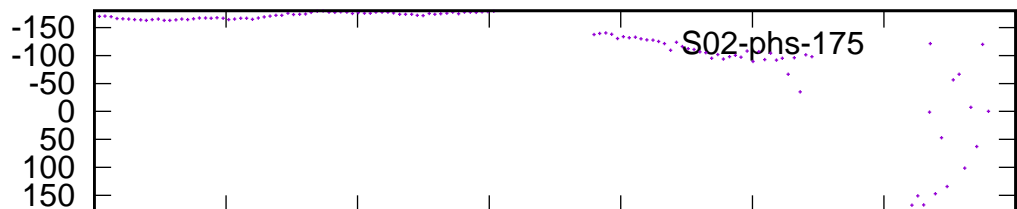


/gsbifrddata1/20jul/40_075_20jul2021_gsb.lta

Phase

(Ref: W02 Ch: 110)

Amplitude



9.9 9.9 10.0 10.0 10.1 10.1 10.2 10.2

Time (IST)

Page # 7

9.9 9.9 10.0 10.0 10.1 10.1 10.2 10.2

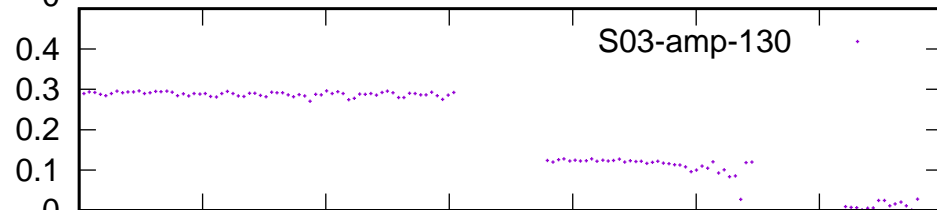
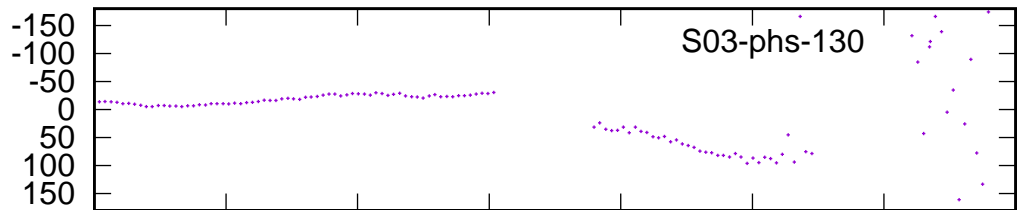
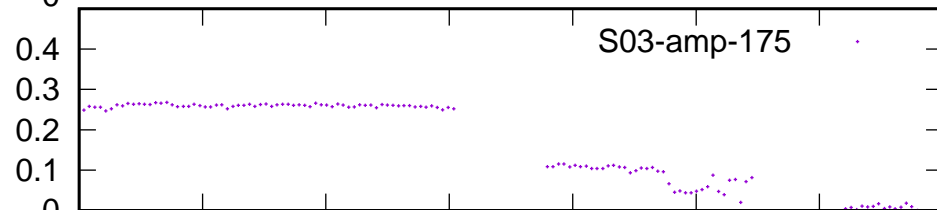
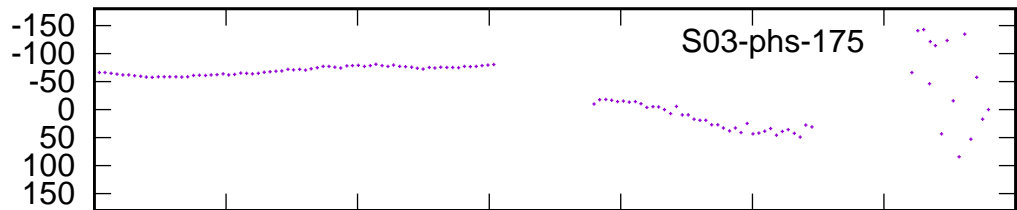
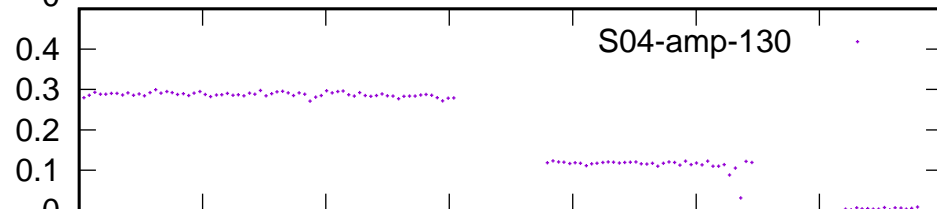
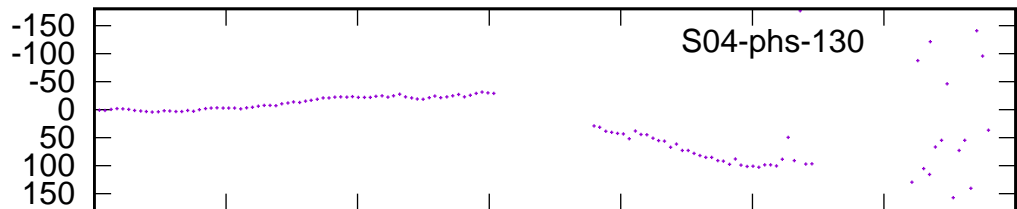
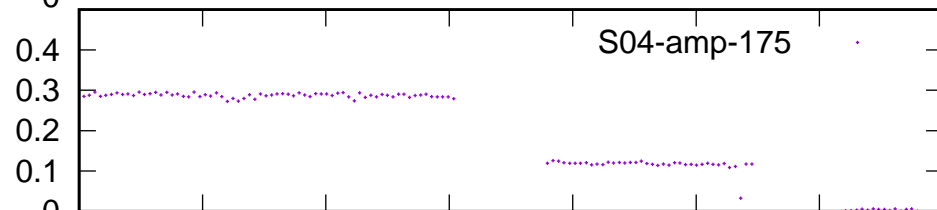
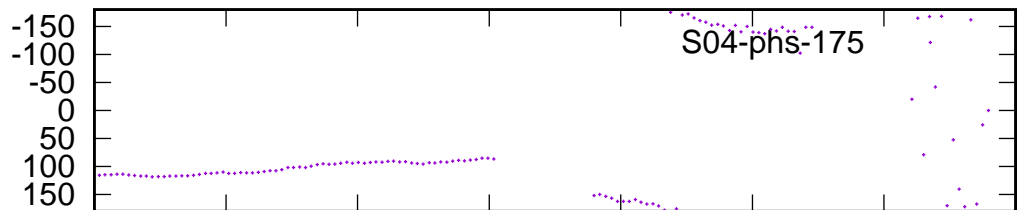
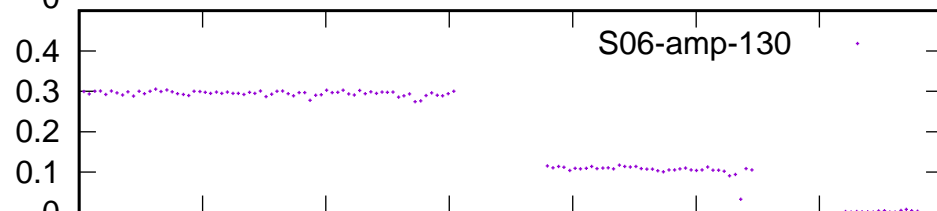
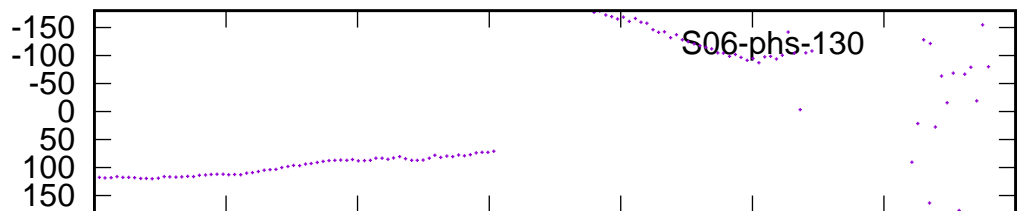
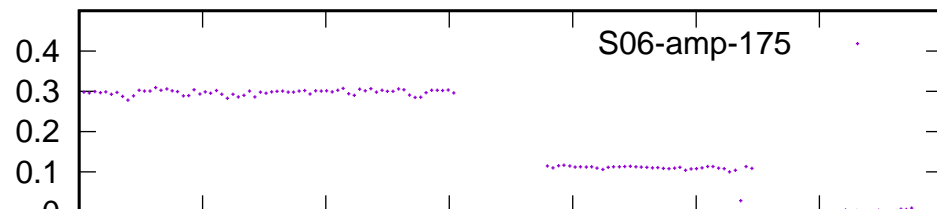
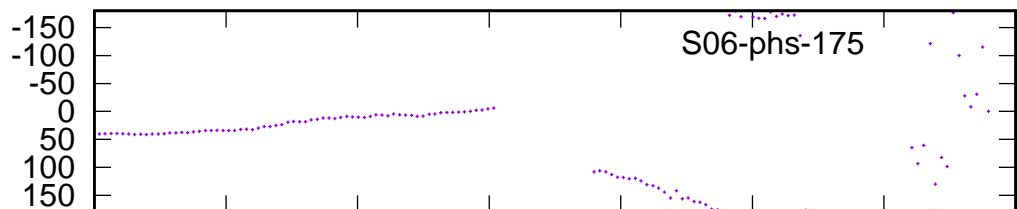
Time (IST)

/gsbifrddata1/20jul/40₀75₂0jul2021_gsb.lta

Phase

(Ref: W02 Ch: 110)

Amplitude



9.9 9.9 10.0 10.0

Time (IST)

Page # 8

9.9 9.9 10.0 10.0 10.1 10.1 10.2 10.2

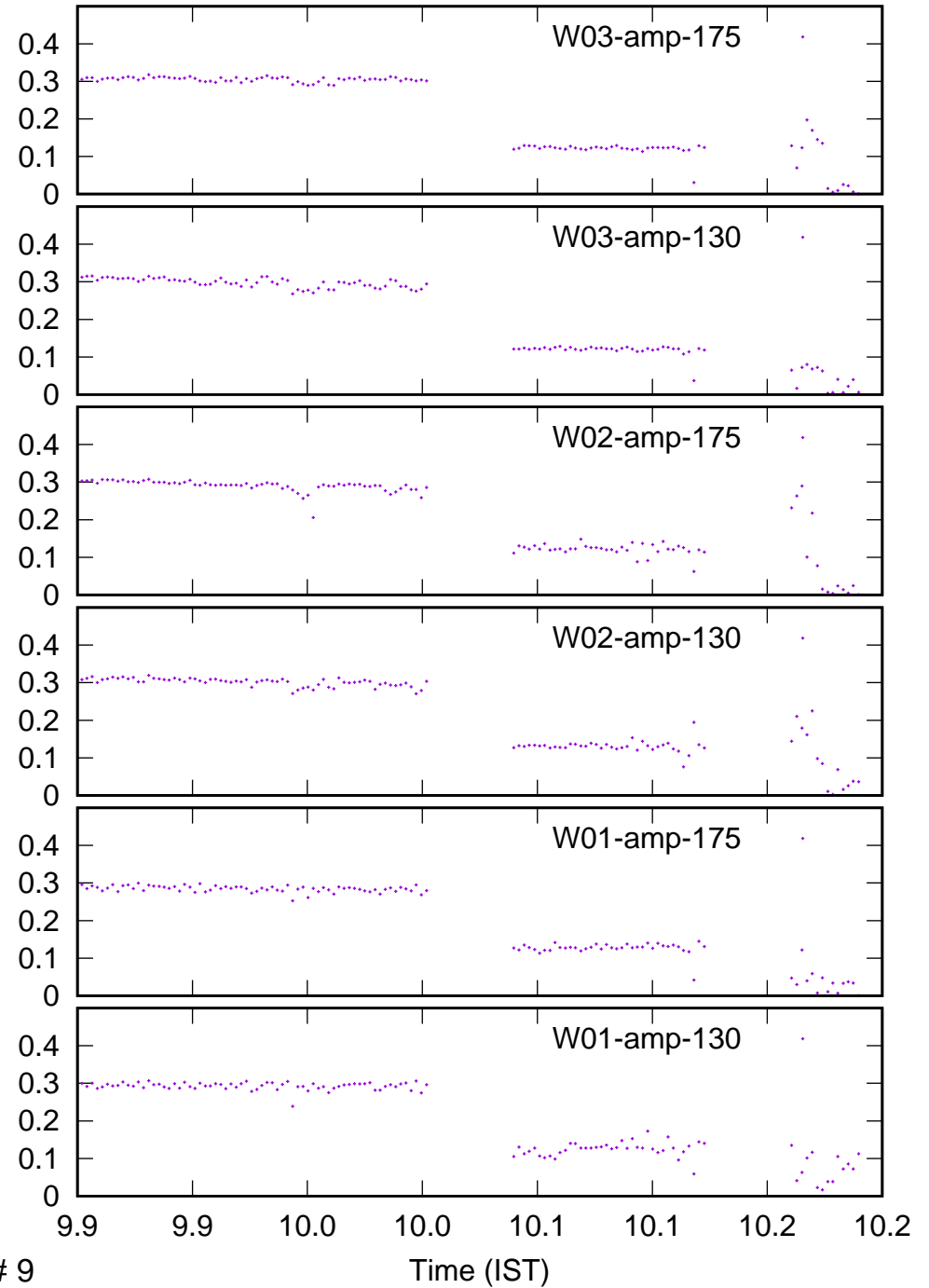
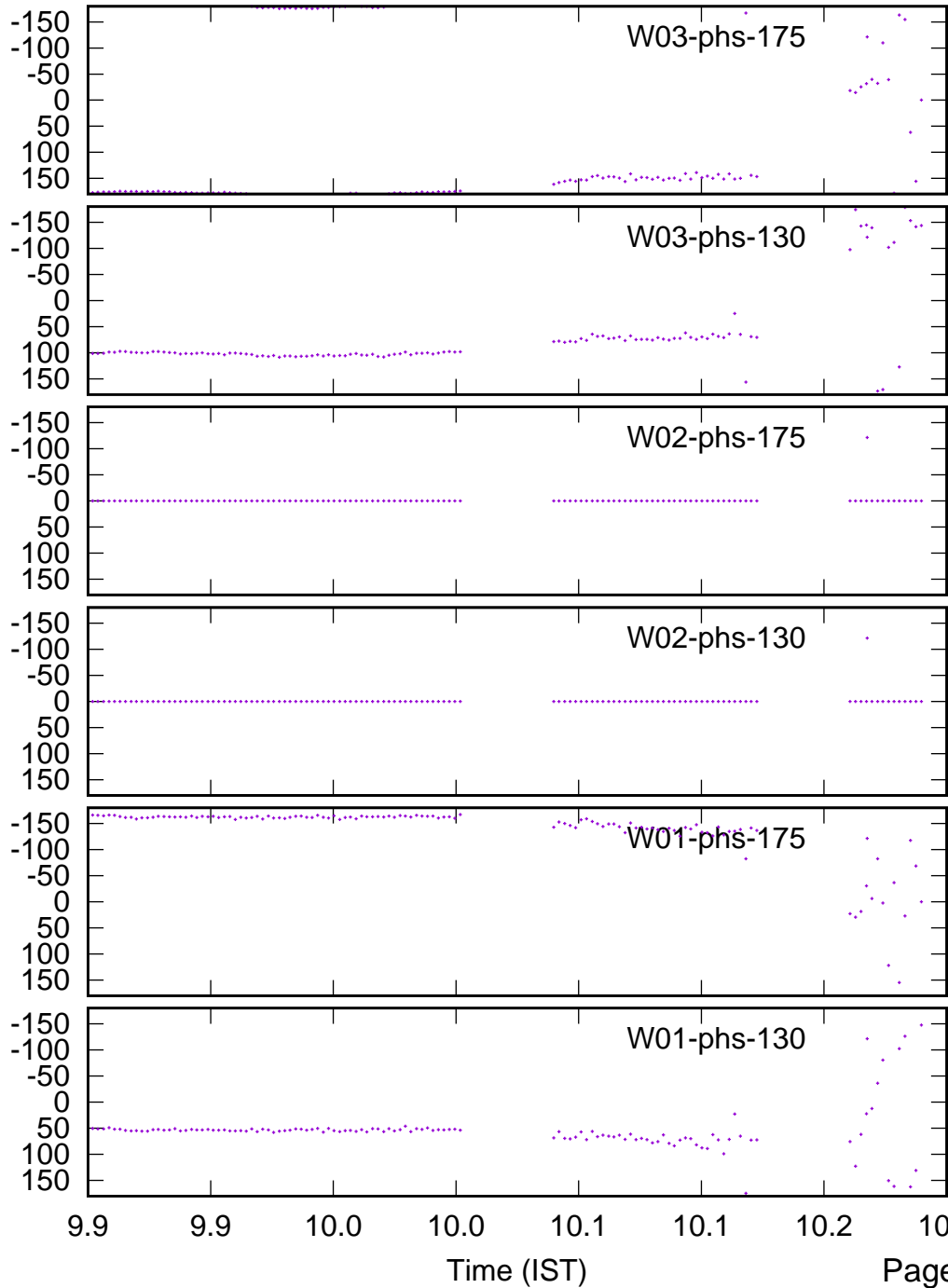
Time (IST)

/gsbifldata1/20jul/40₀75₂0jul2021_gsb.lta

Phase

(Ref: W02 Ch: 110)

Amplitude

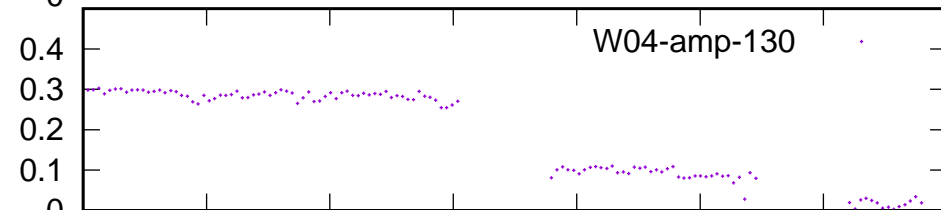
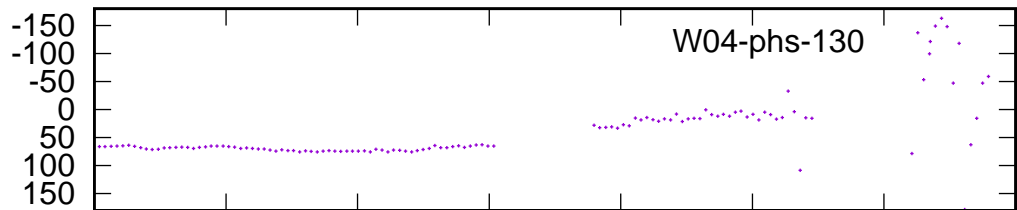
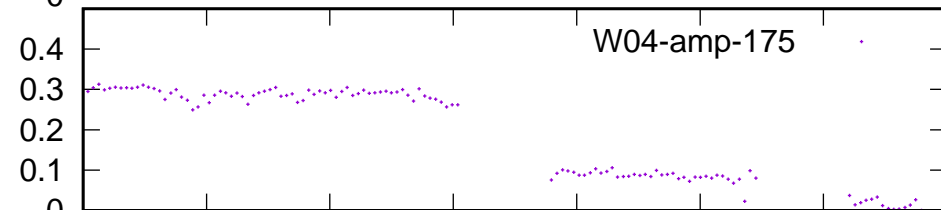
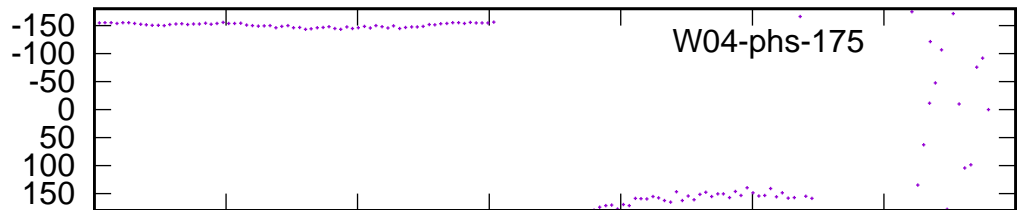
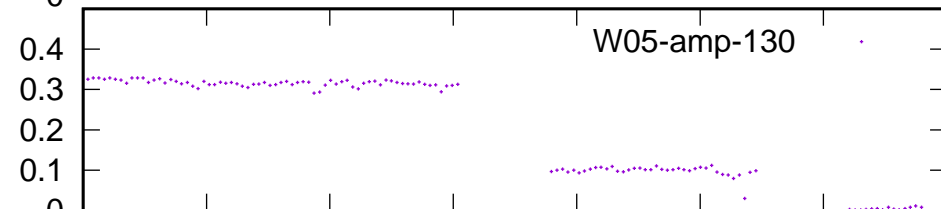
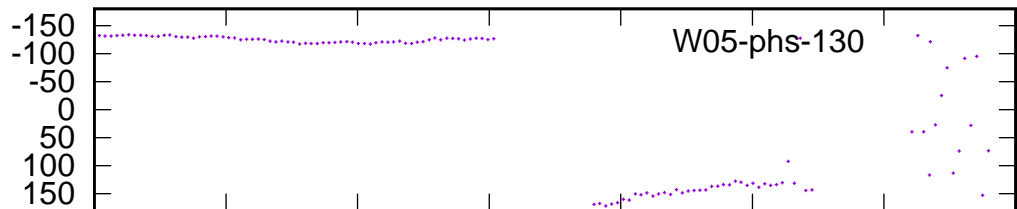
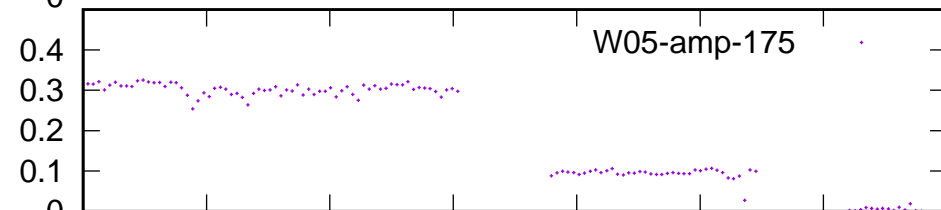
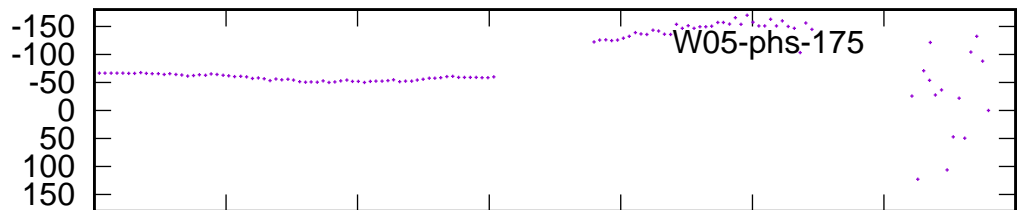
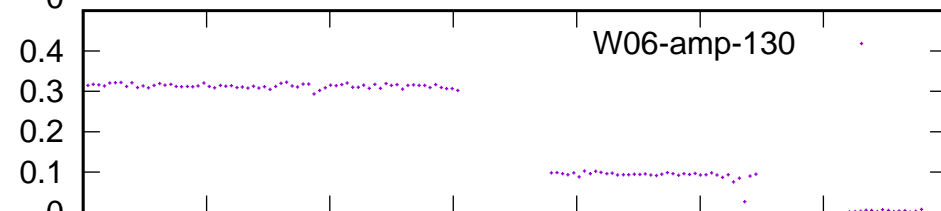
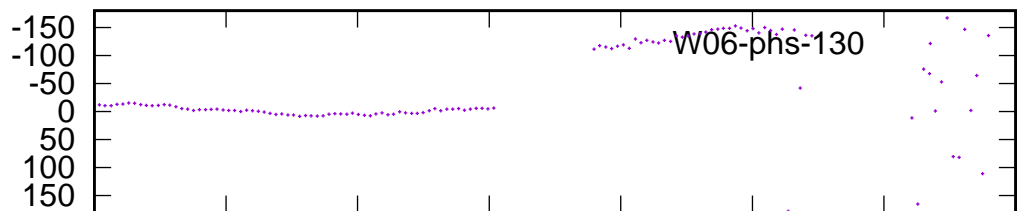
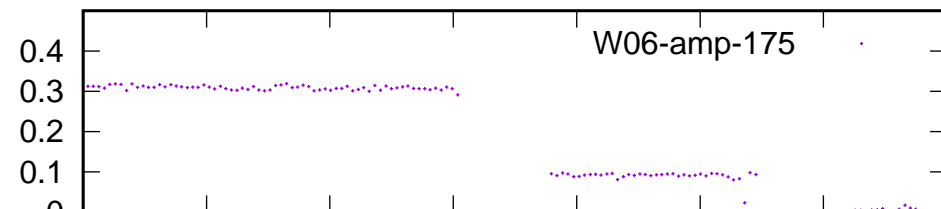
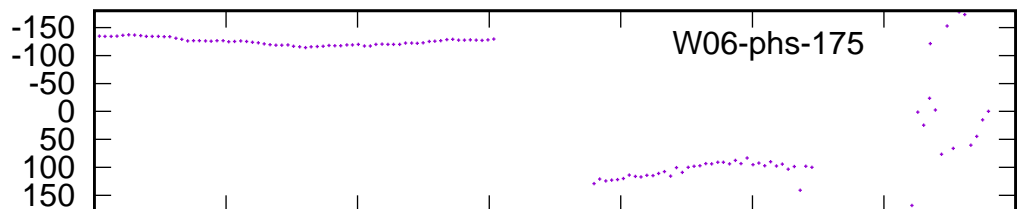


/gsbifldata1/20jul/40_075_20jul2021_gsb.lta

Phase

(Ref: W02 Ch: 110)

Amplitude



9.9 9.9 10.0 10.0 10.1 10.1 10.2 10.2

9.9 9.9 10.0 10.0 10.1 10.1 10.2 10.2

Time (IST)

Page # 10

Time (IST)