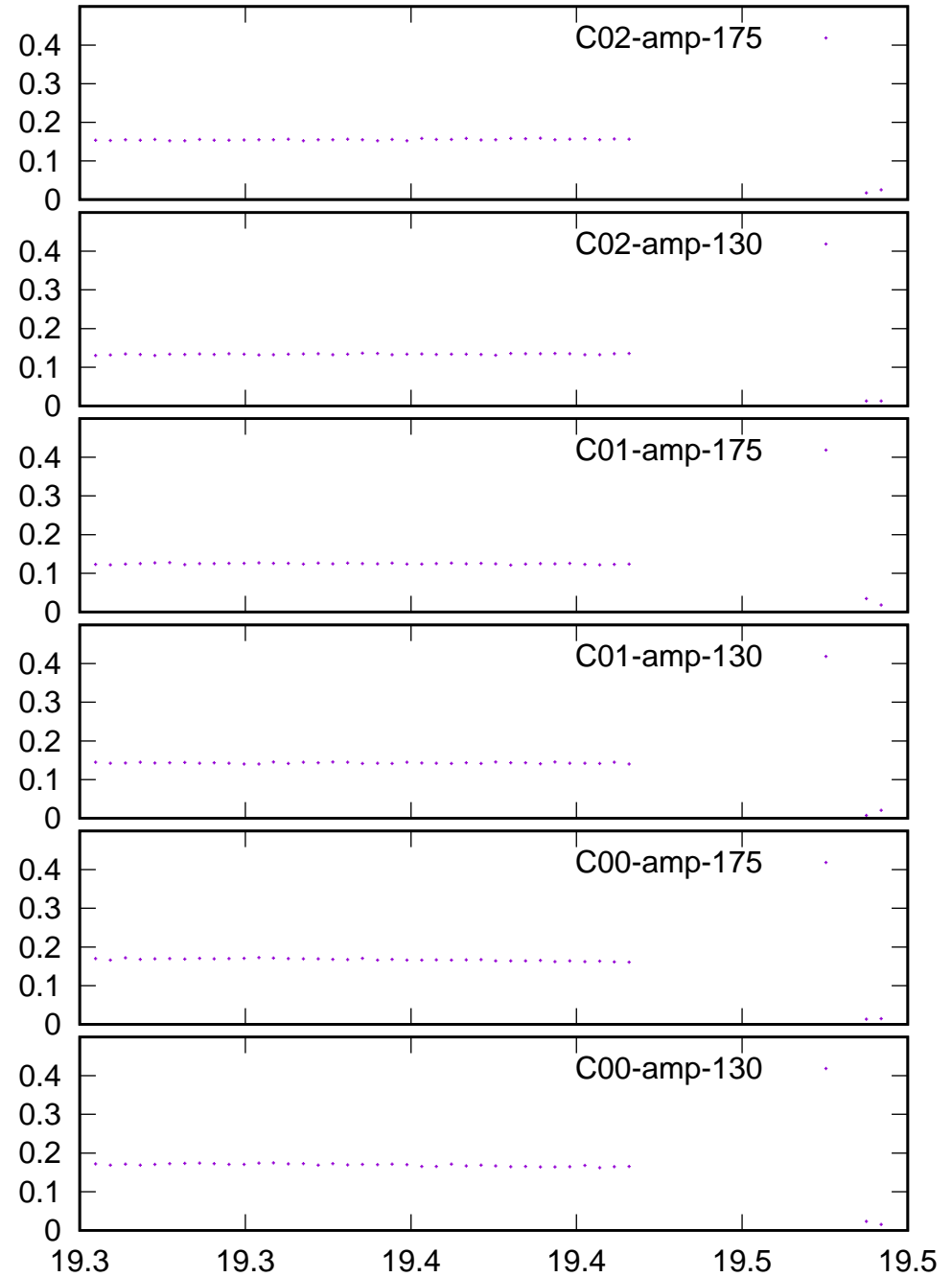
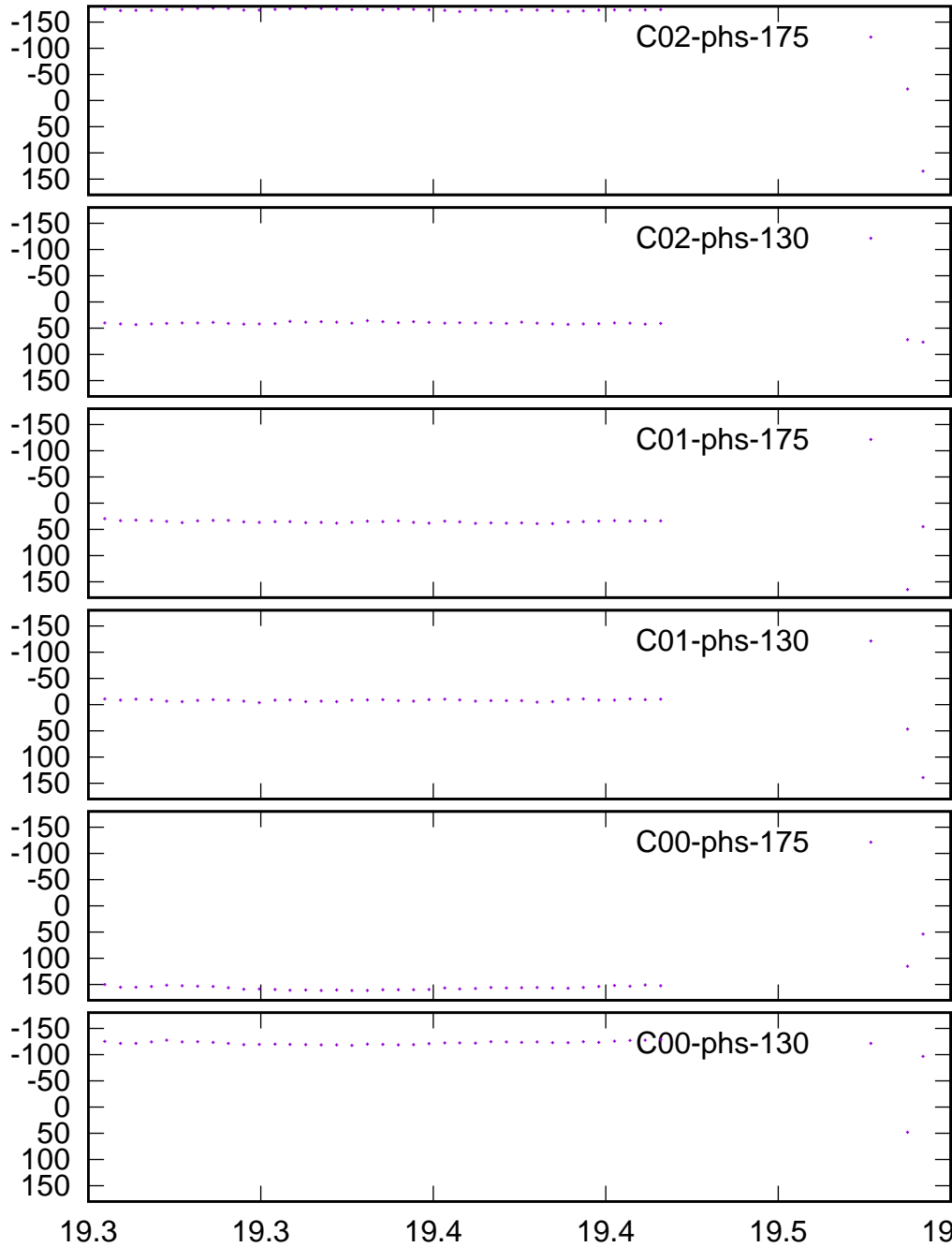


/gsbifrddata1/20oct/35_030_20oct2018.lta

Phase

(Ref: C12 Ch: 300)

Amplitude

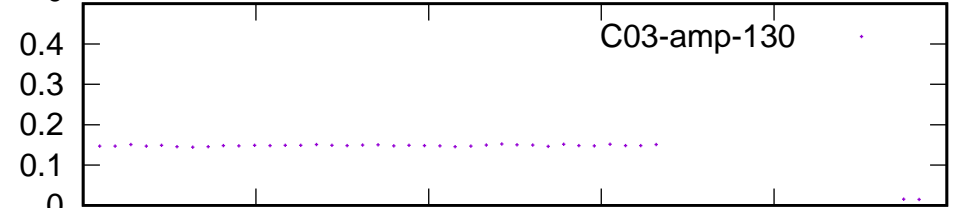
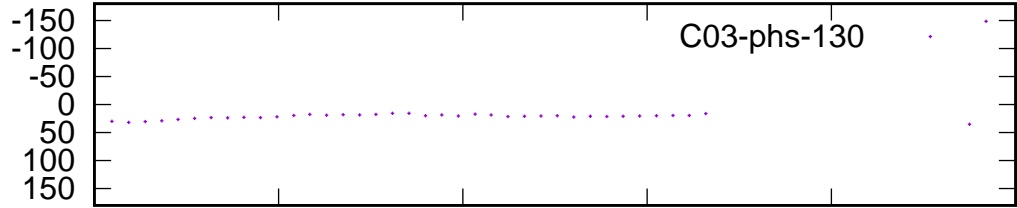
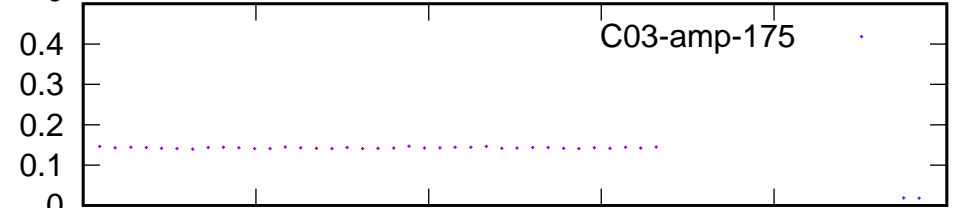
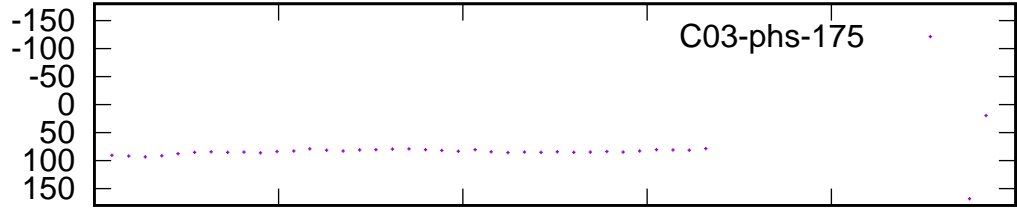
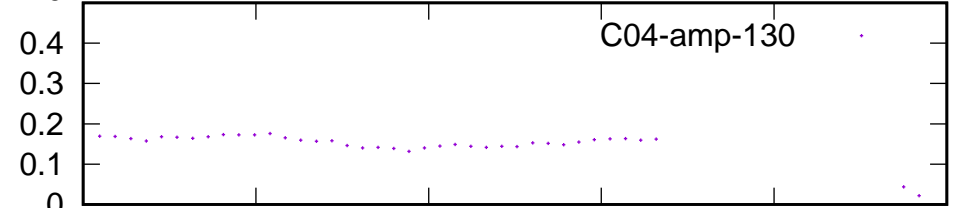

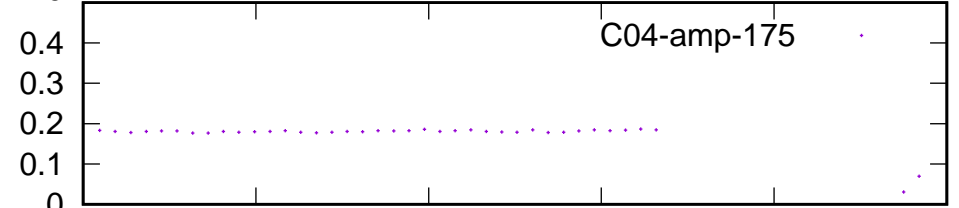
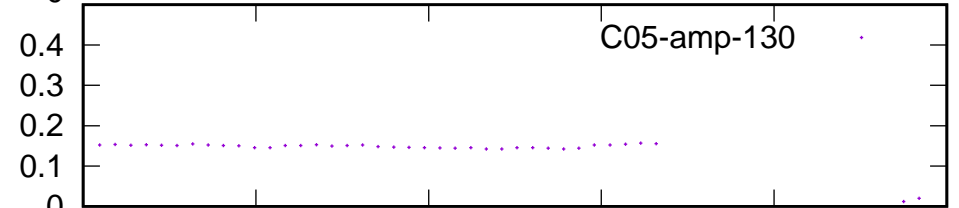
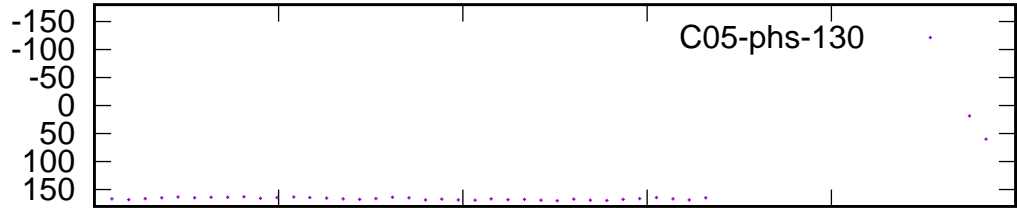
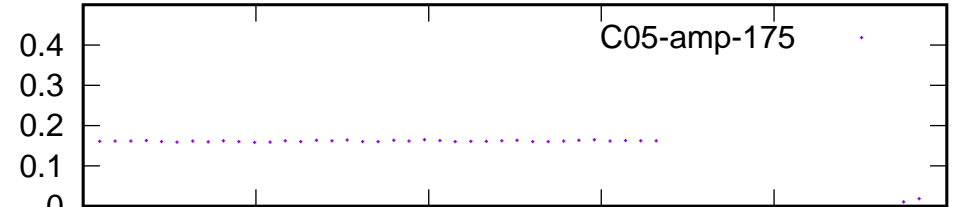
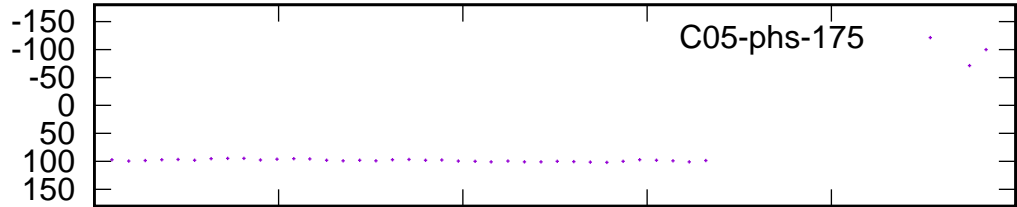


/gsbifrddata1/20oct/35_030_20oct2018.lta

Phase

(Ref: C12 Ch: 300)

Amplitude



19.3 19.3 19.4 19.4 19.5 19.5

Time (IST)

Page # 2

19.3 19.3 19.4 19.4 19.5 19.5

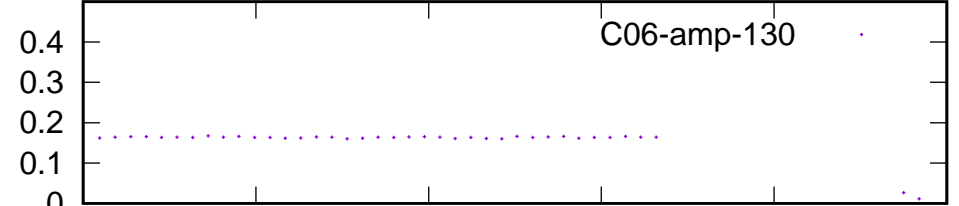
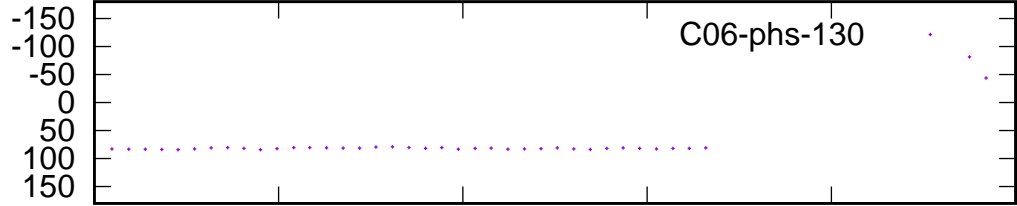
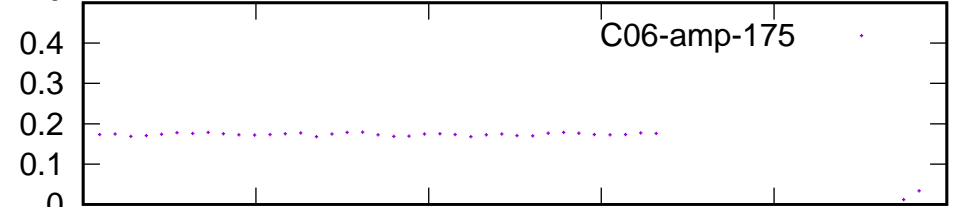
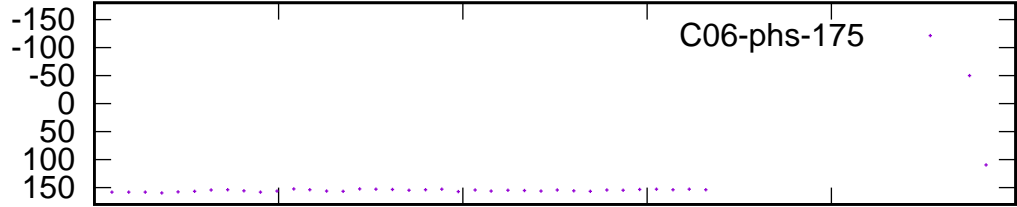
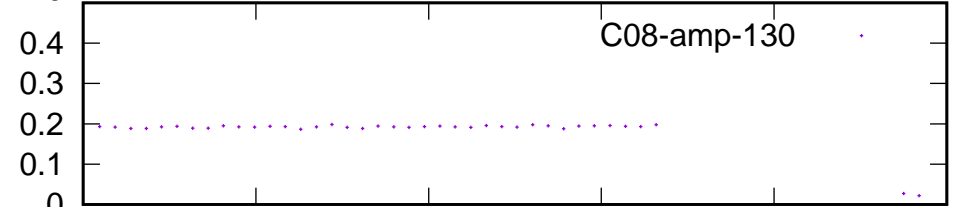
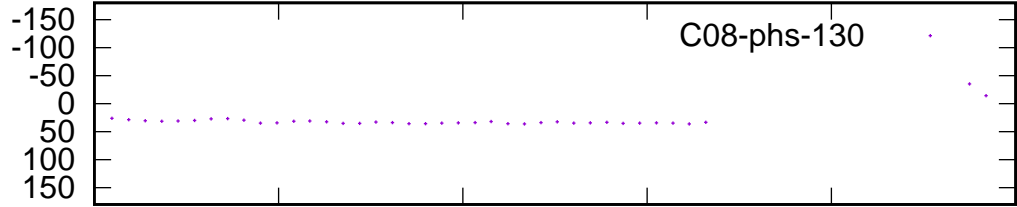
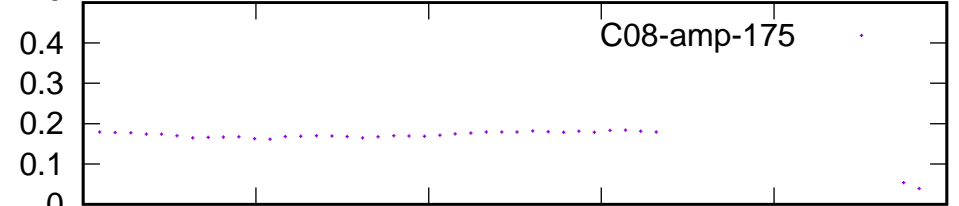
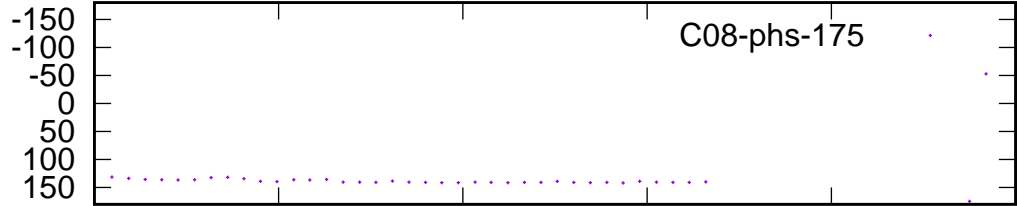
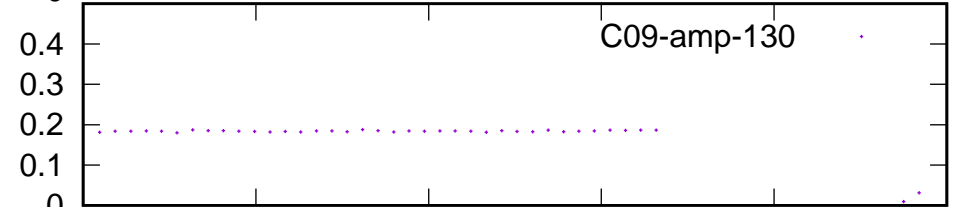
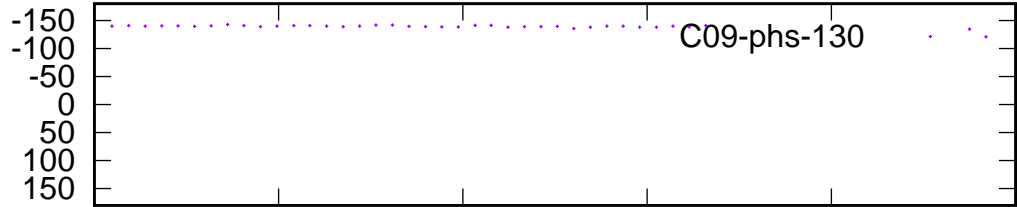
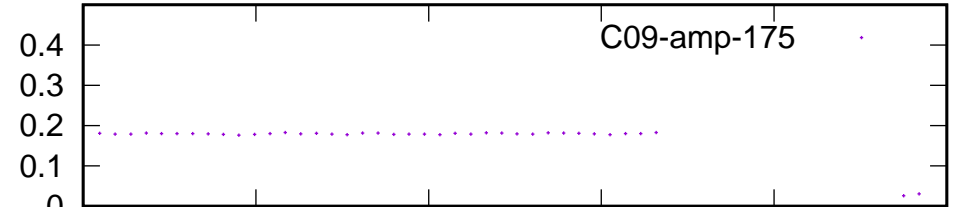
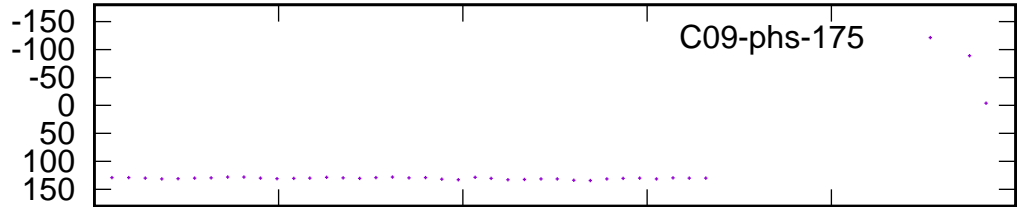
Time (IST)

/gsbifrddata1/20oct/35_030_20oct2018.lta

Phase

(Ref: C12 Ch: 300)

Amplitude



19.3 19.3 19.4 19.4 19.5 19.5

Time (IST)

Page # 3

19.3 19.3 19.4 19.4 19.5 19.5

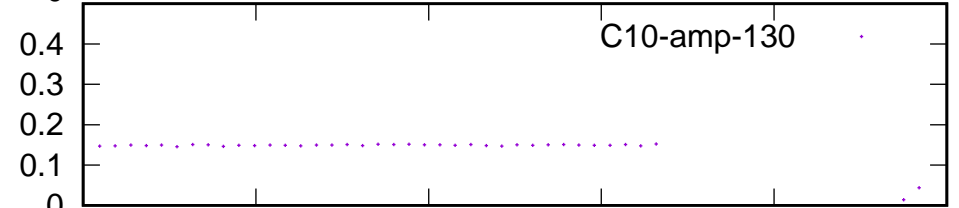
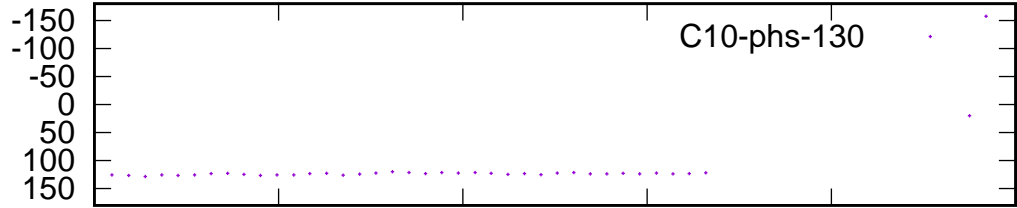
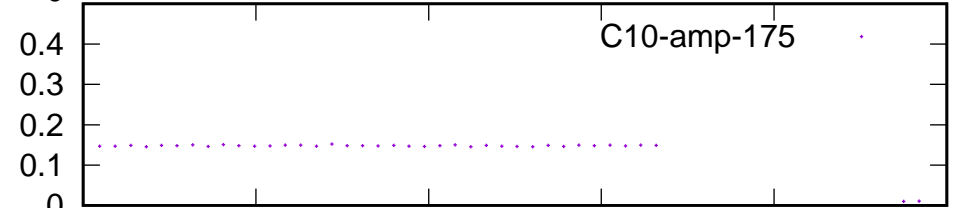
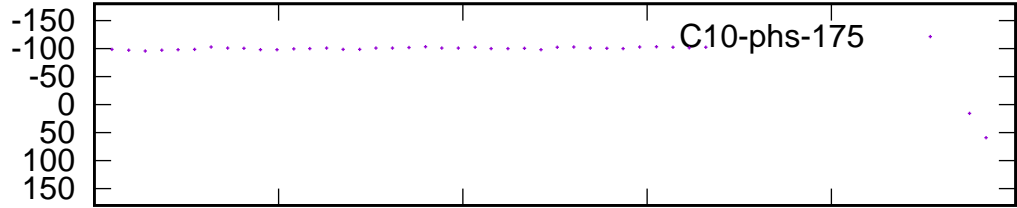
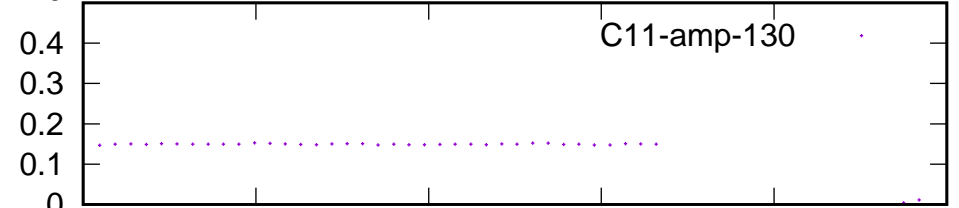
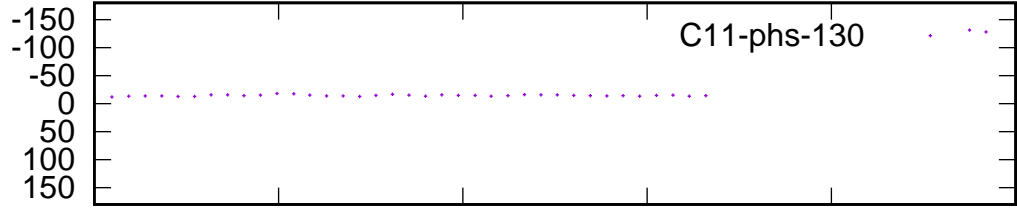
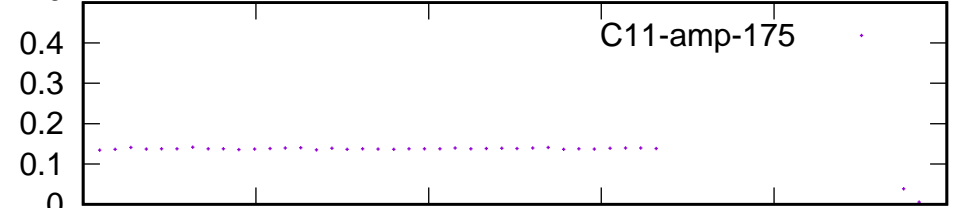
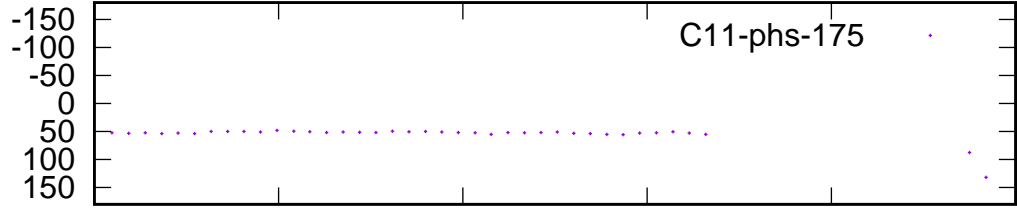
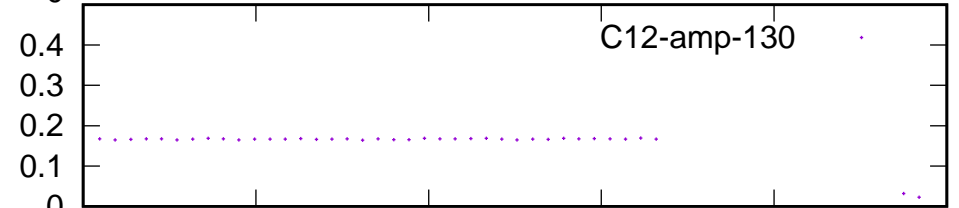
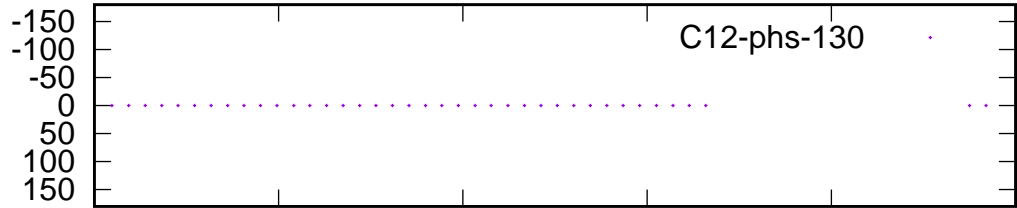
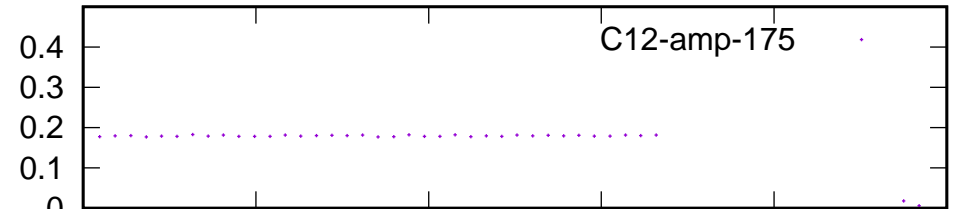
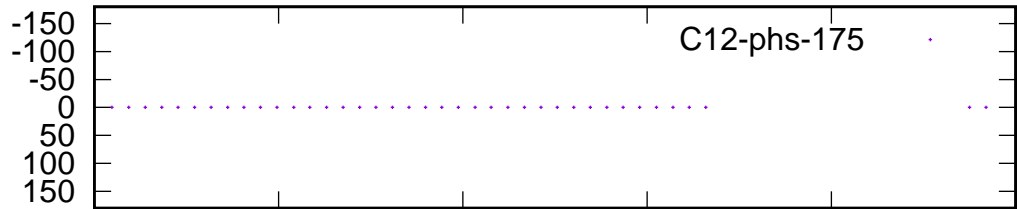
Time (IST)

/gsbifrddata1/20oct/35_030_20oct2018.lta

Phase

(Ref: C12 Ch: 300)

Amplitude



19.3 19.3 19.4 19.4 19.5

Time (IST)

Page # 4

19.3 19.3 19.4 19.4 19.5

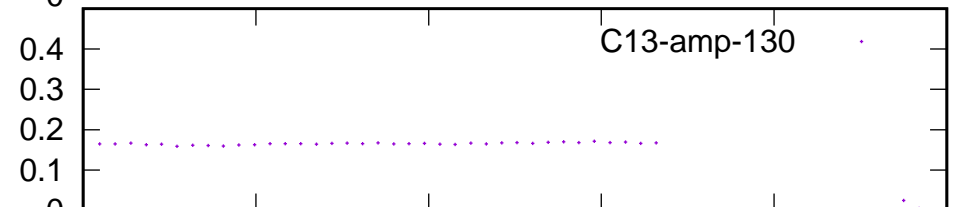
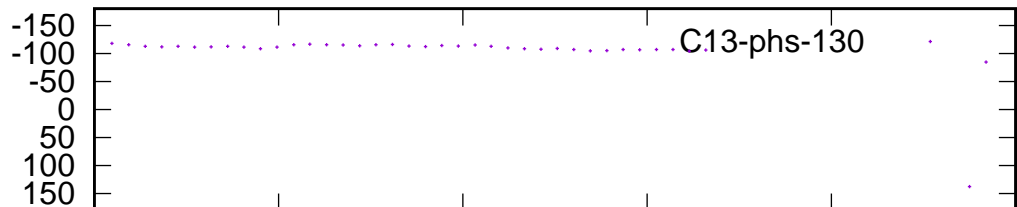
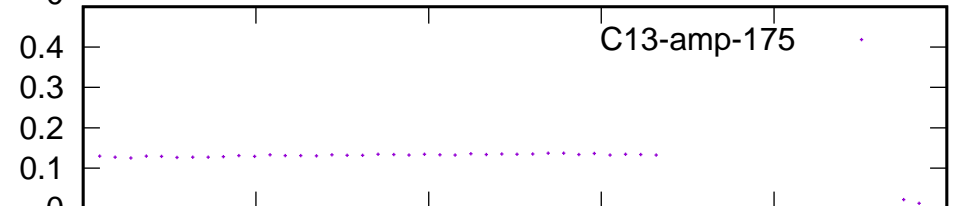
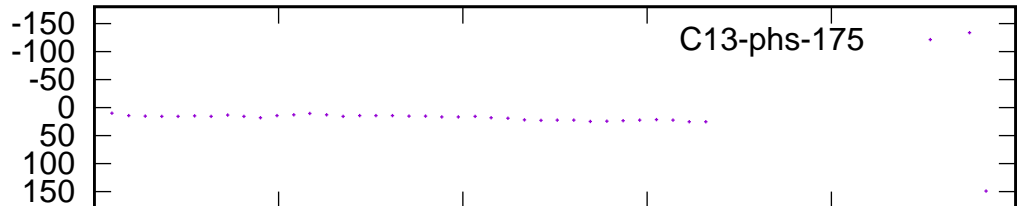
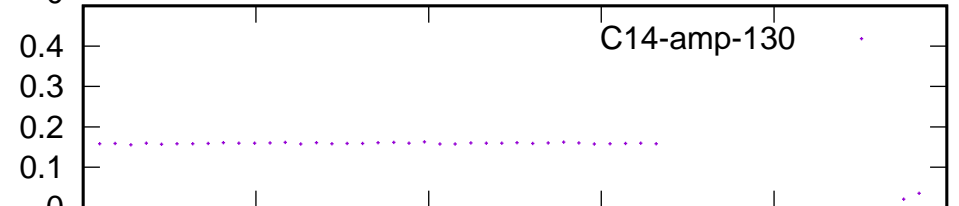
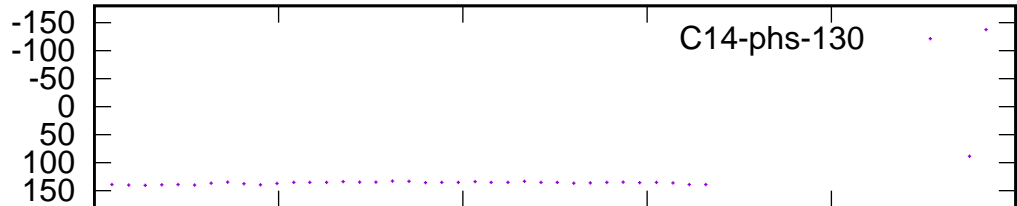
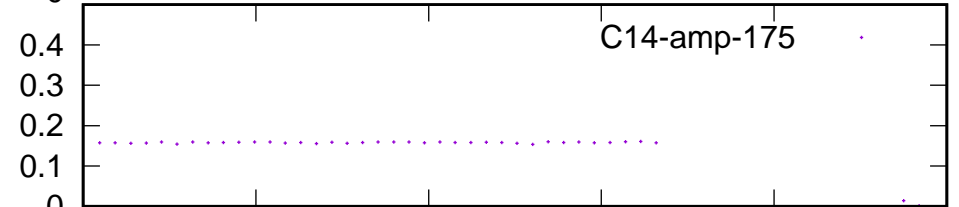
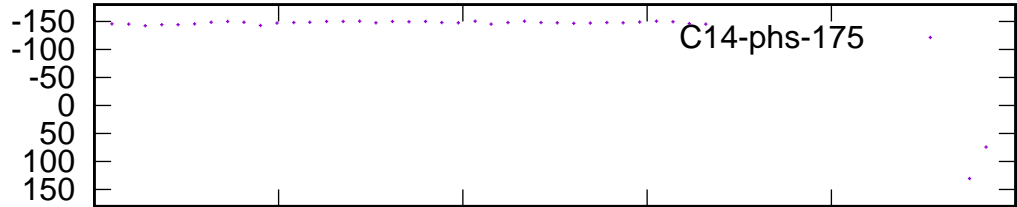
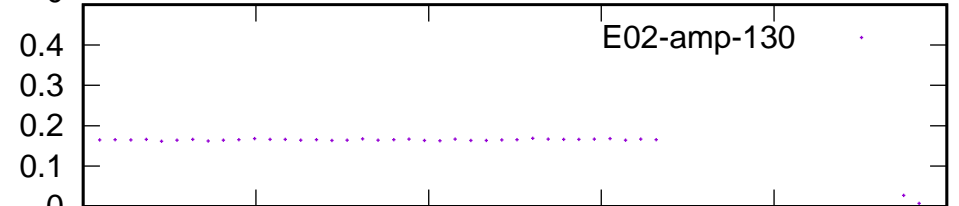
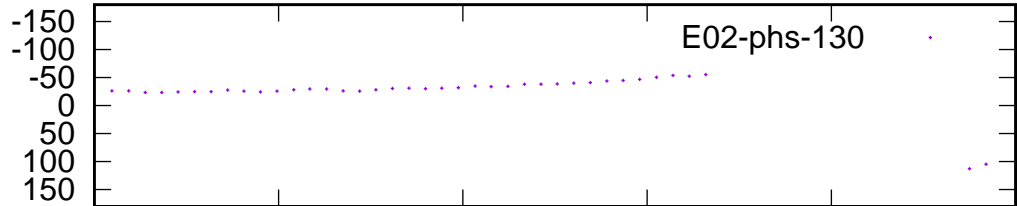
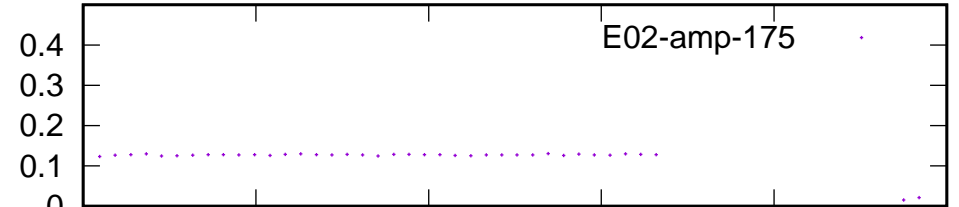
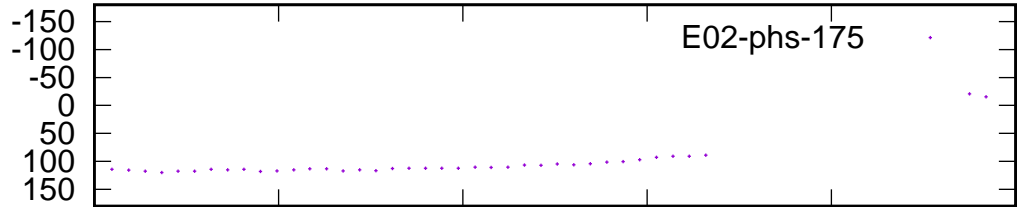
Time (IST)

/gsbifldata1/20oct/35_030_20oct2018.lta

Phase

(Ref: C12 Ch: 300)

Amplitude



19.3 19.3 19.4 19.4 19.5

Time (IST)

Page # 5

19.3 19.3 19.4 19.4 19.5

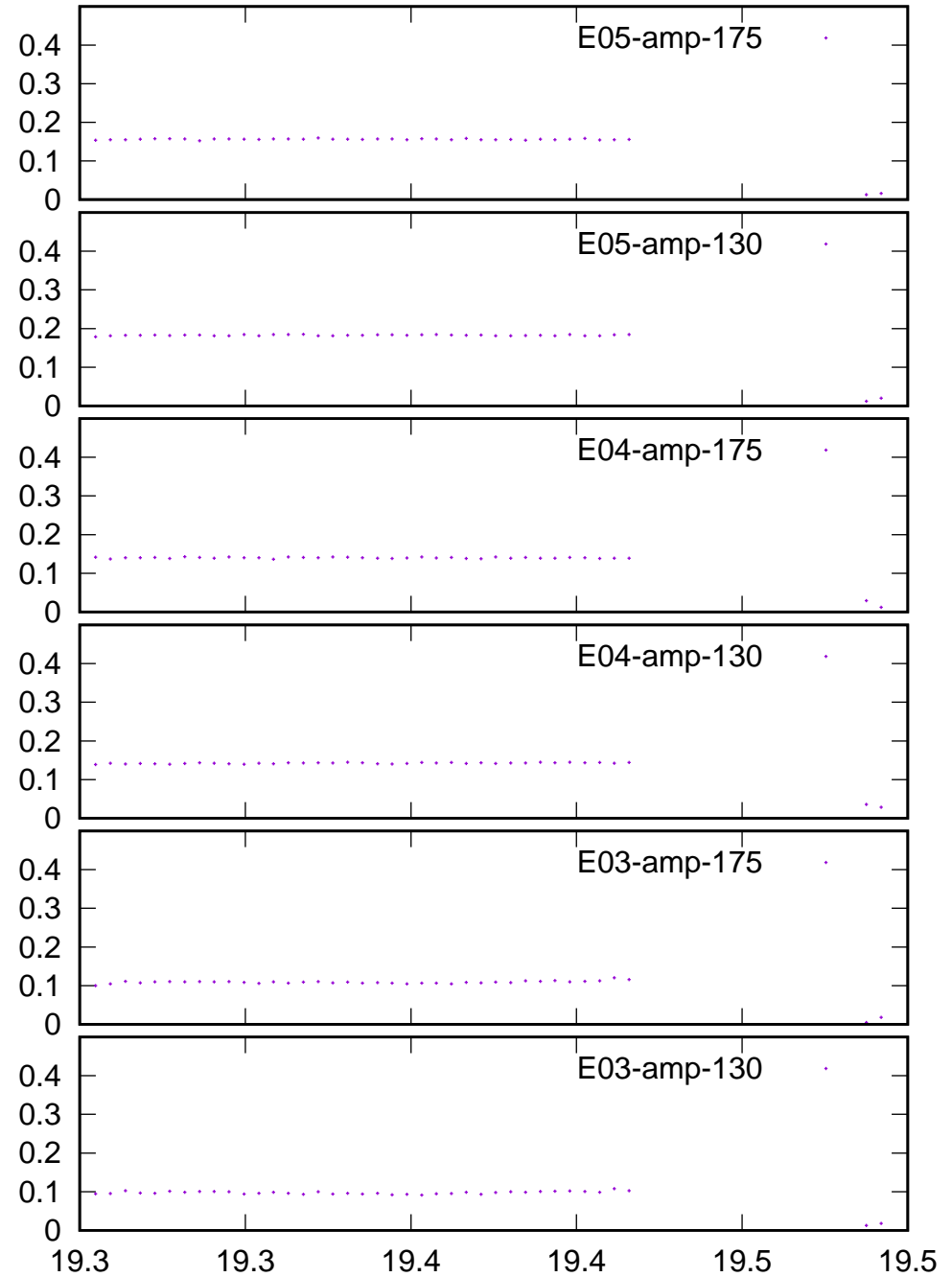
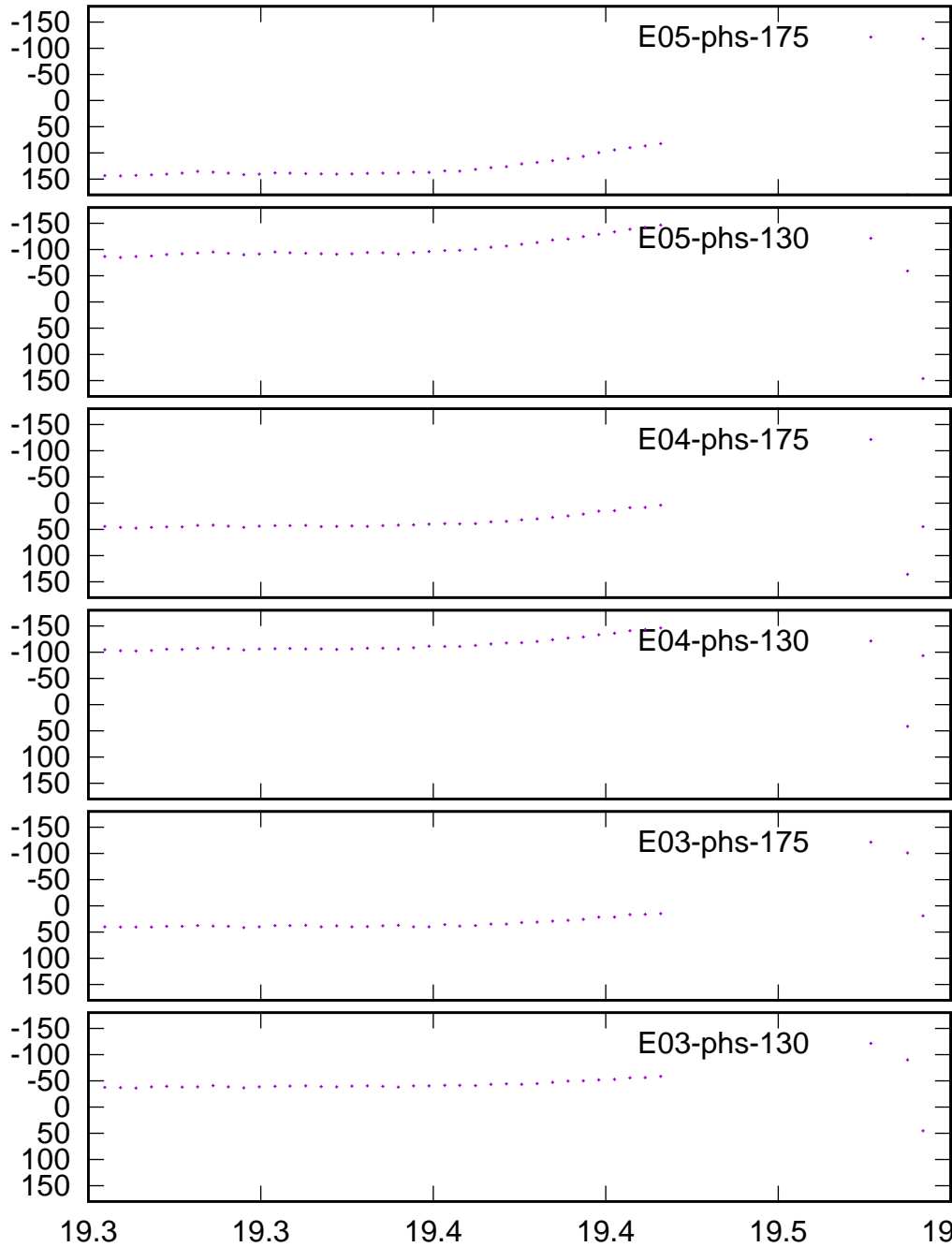
Time (IST)

/gsbifrddata1/20oct/35_030_20oct2018.lta

Phase

(Ref: C12 Ch: 300)

Amplitude



Time (IST)

Page # 6

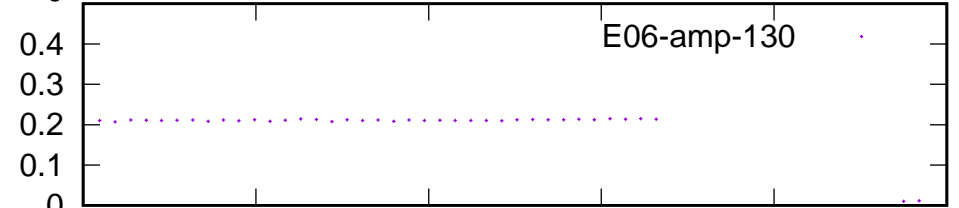
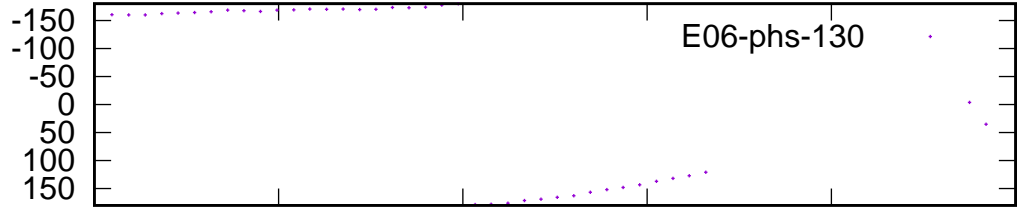
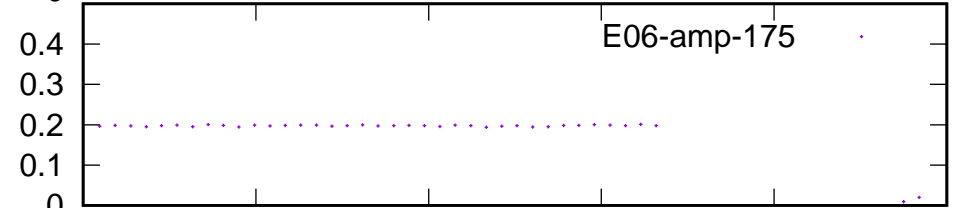
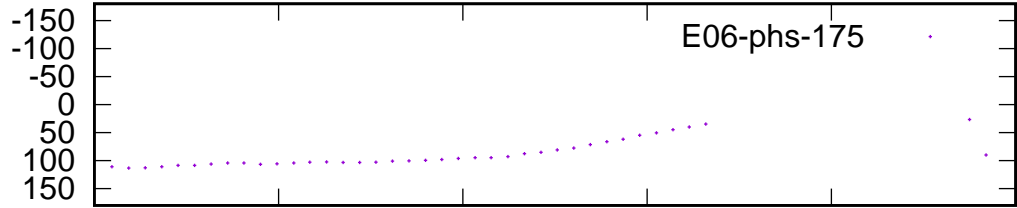
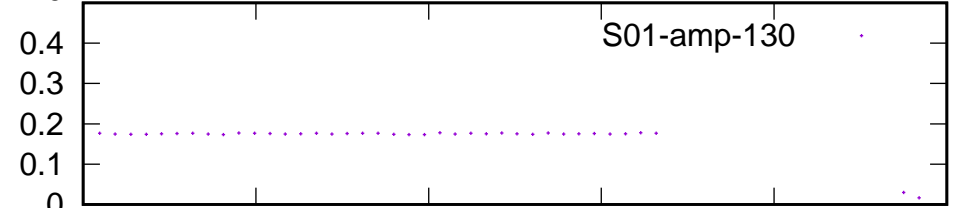
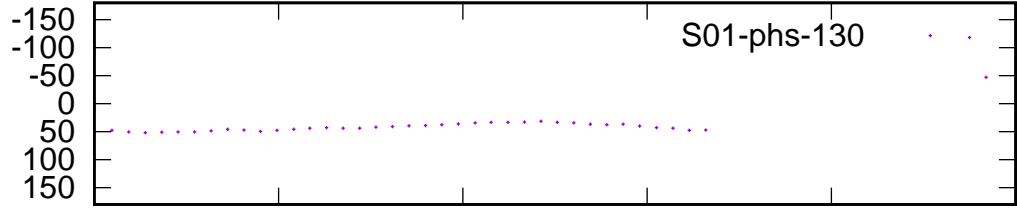
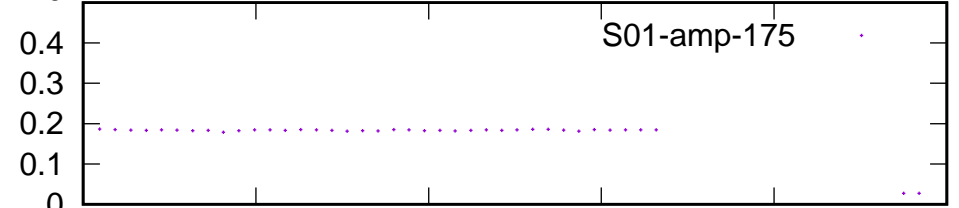
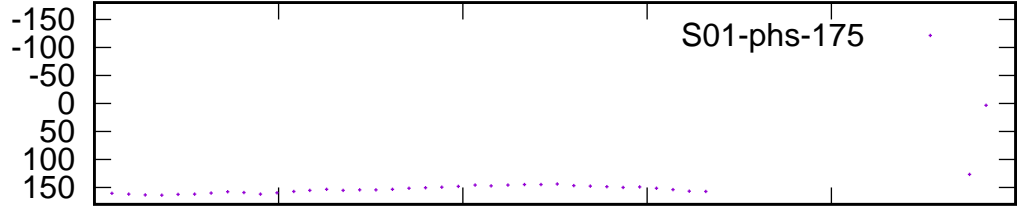

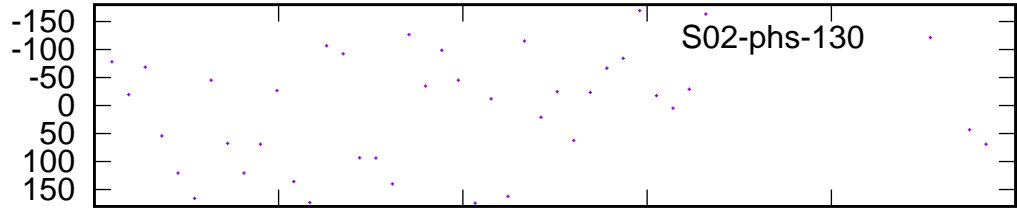

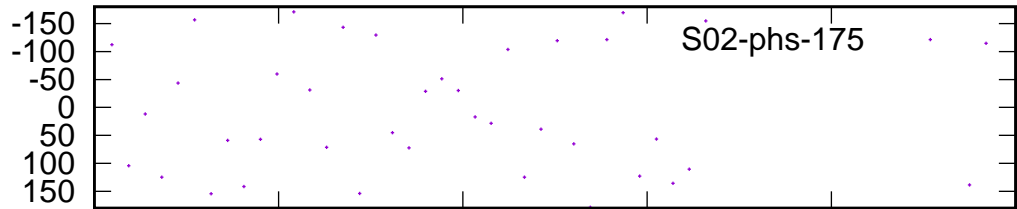
Time (IST)

/gsbifldata1/20oct/35_030_20oct2018.lta

Phase

(Ref: C12 Ch: 300)

Amplitude



19.3 19.3 19.4 19.4 19.5

Time (IST)

Page # 7

19.3 19.3 19.4 19.4 19.5

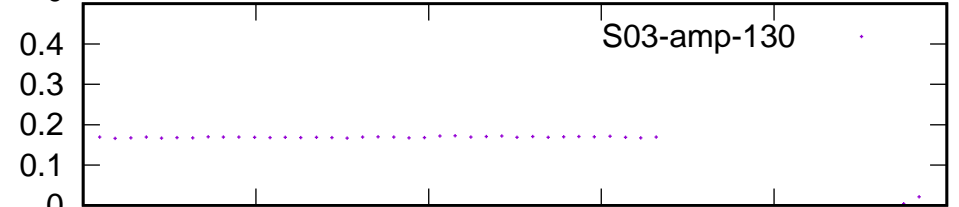
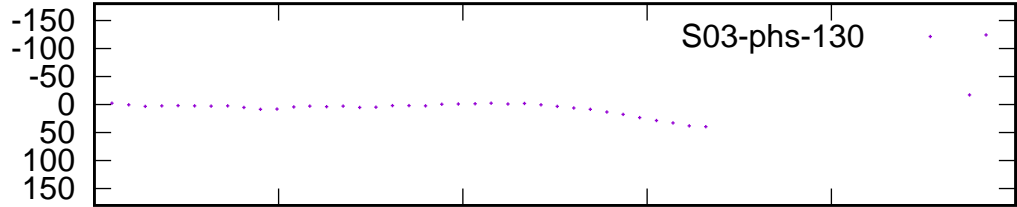
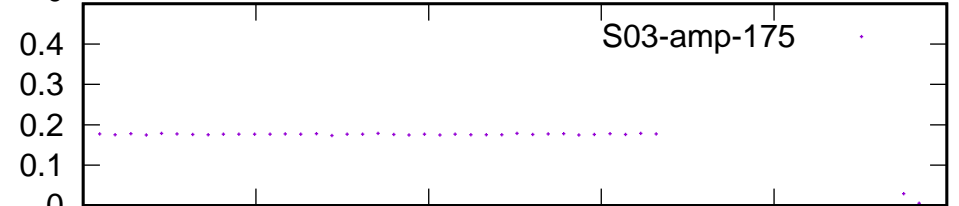
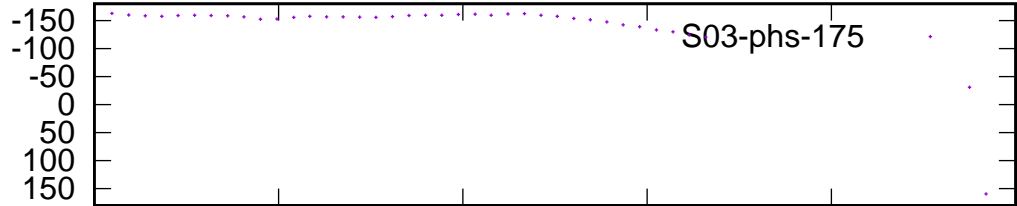
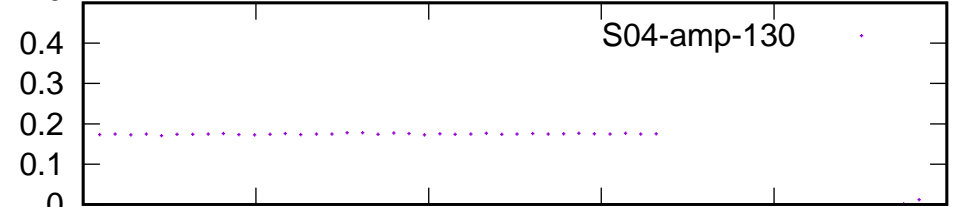
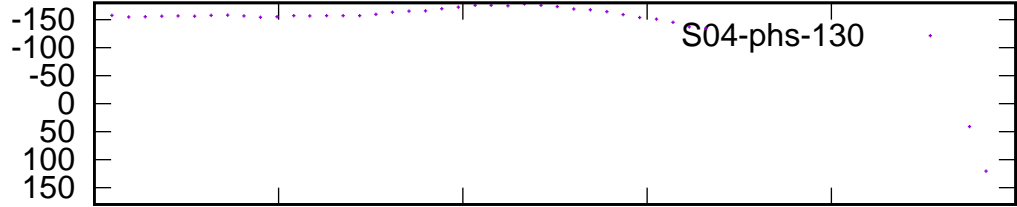
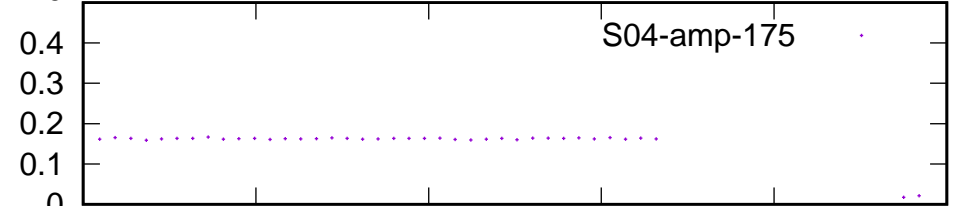
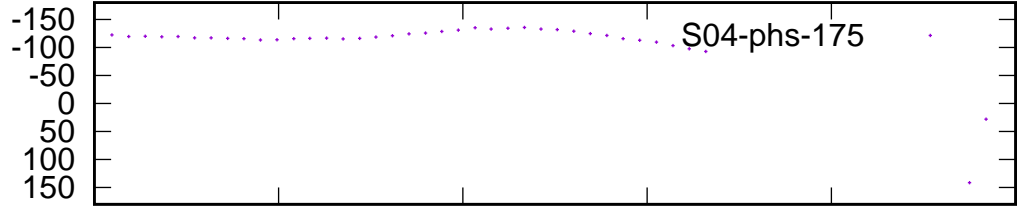
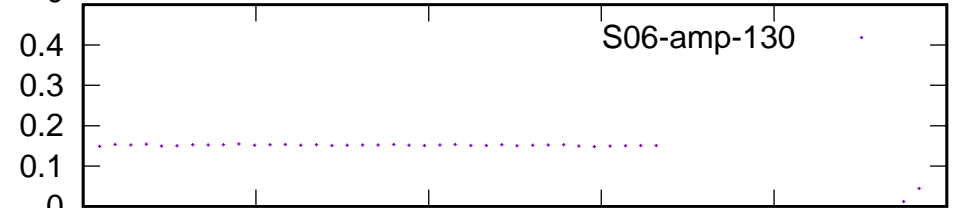
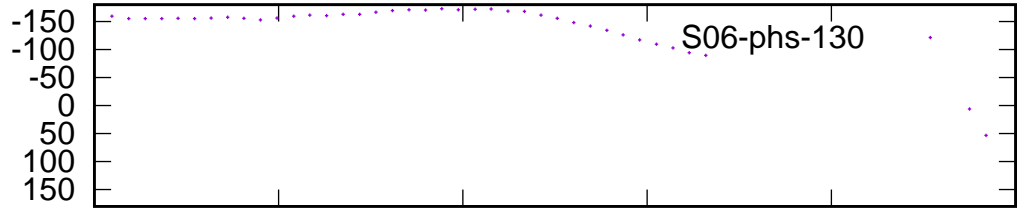
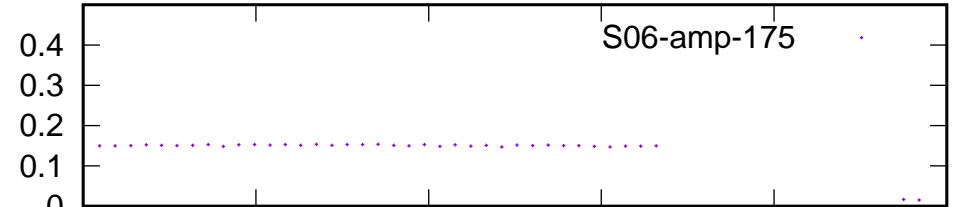
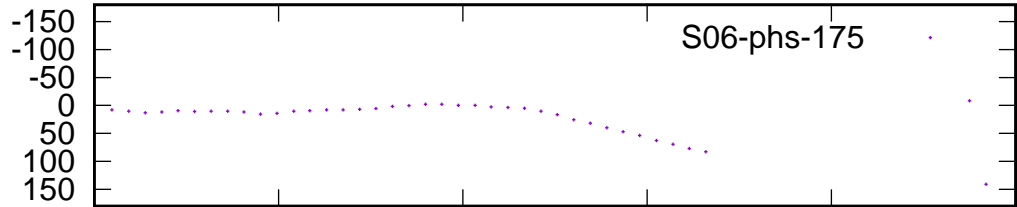
Time (IST)

/gsbifrddata1/20oct/35_030_20oct2018.lta

Phase

(Ref: C12 Ch: 300)

Amplitude



19.3 19.3 19.4 19.4 19.5 19.5

Time (IST)

Page # 8

19.3 19.3 19.4 19.4 19.5 19.5

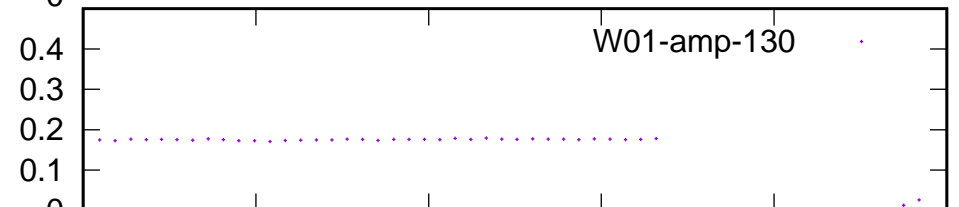
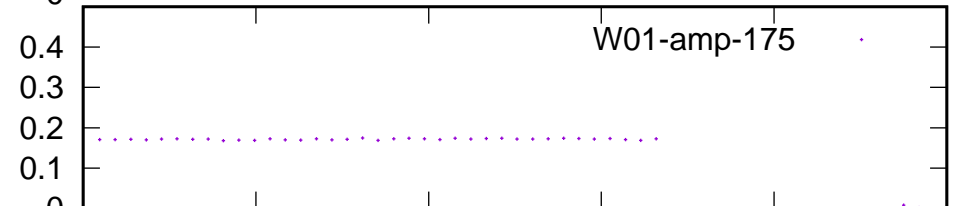
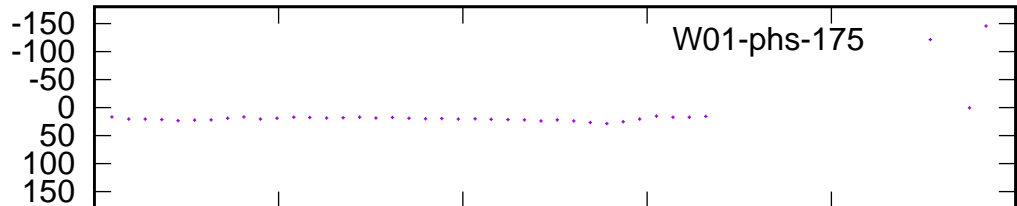
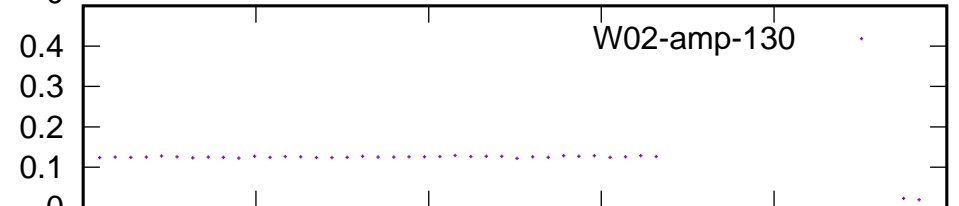
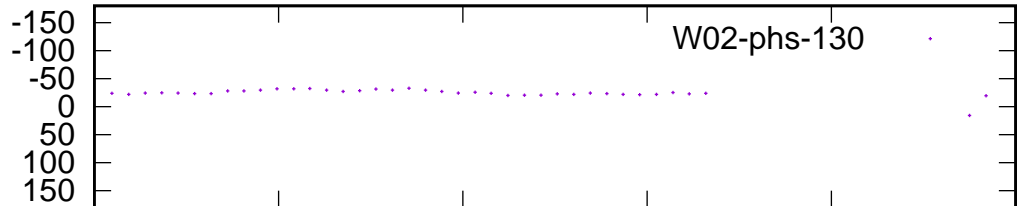
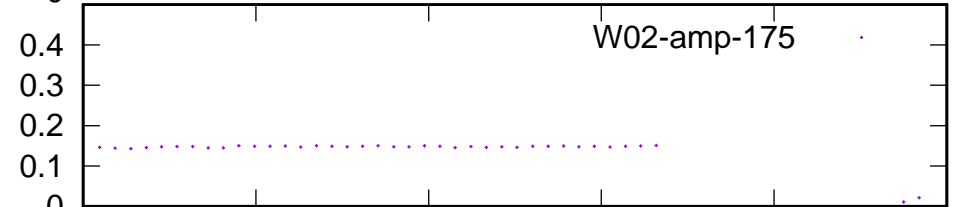
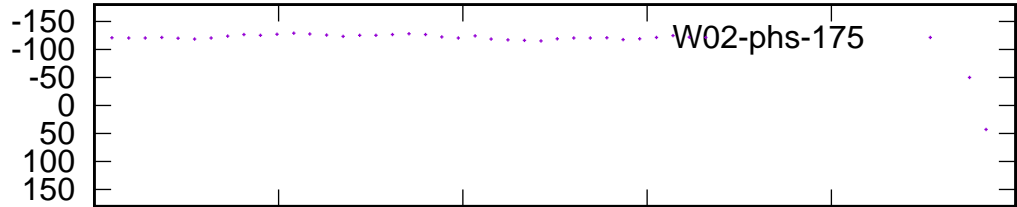
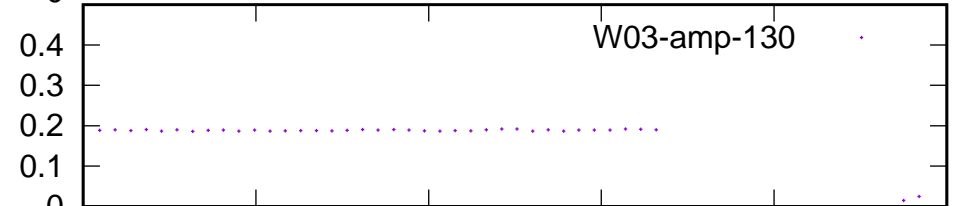
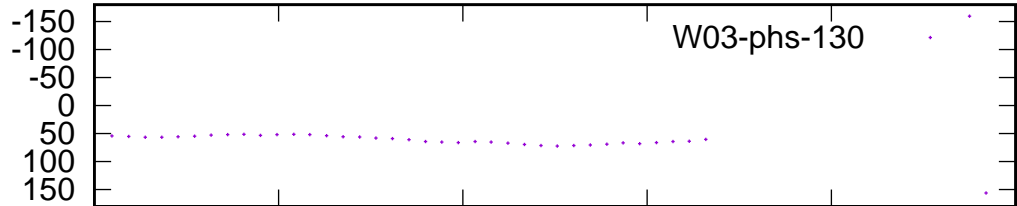
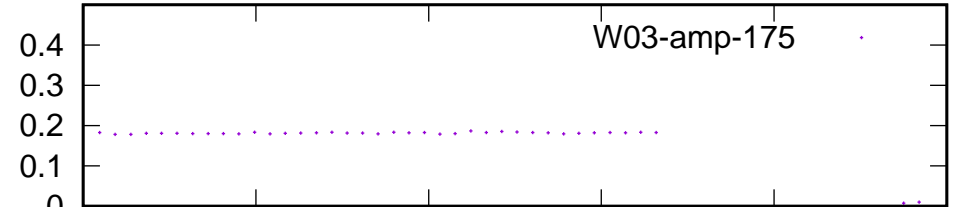
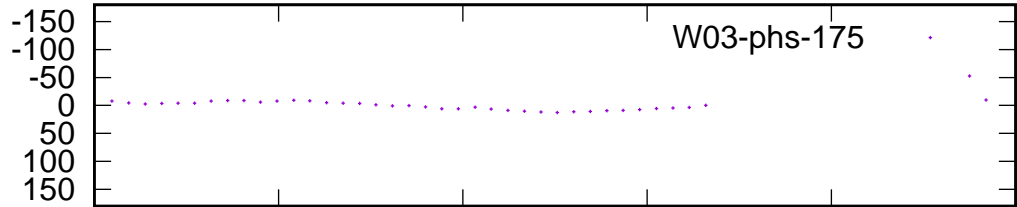
Time (IST)

/gsbifrddata1/20oct/35_030_20oct2018.lta

Phase

(Ref: C12 Ch: 300)

Amplitude



19.3 19.3 19.4 19.4 19.5 19.5

Time (IST)

Page # 9

19.3 19.3 19.4 19.4 19.5 19.5

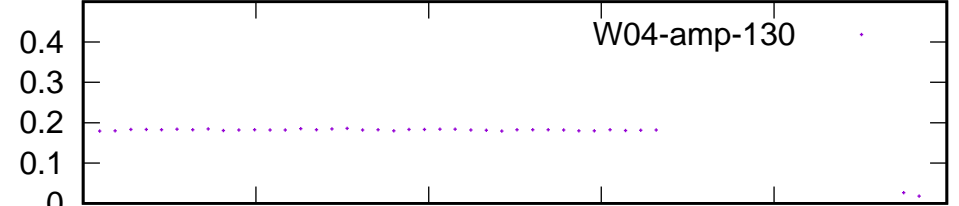
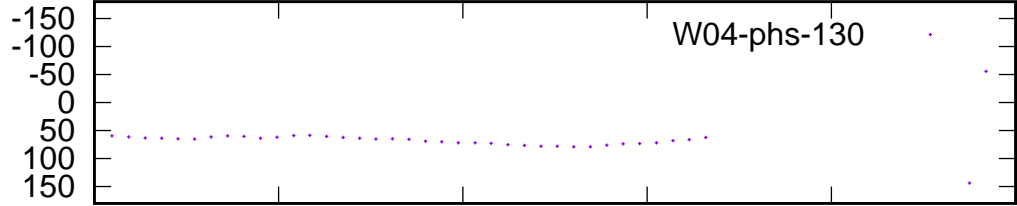
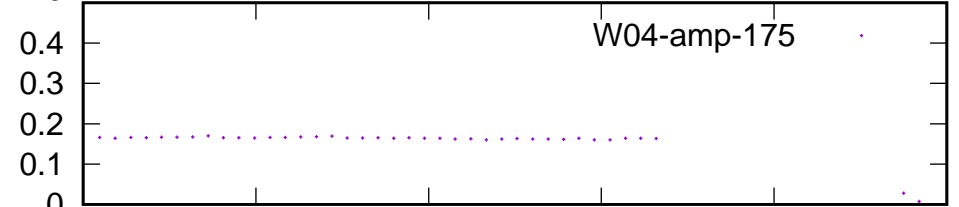
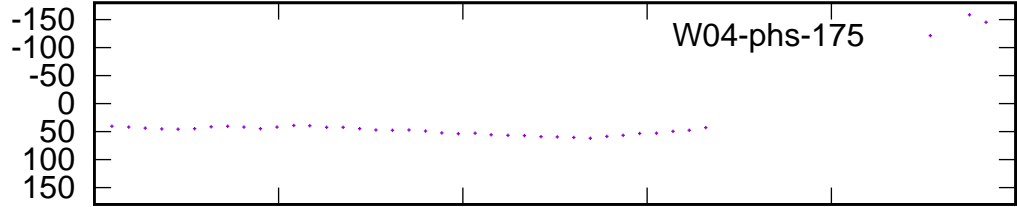
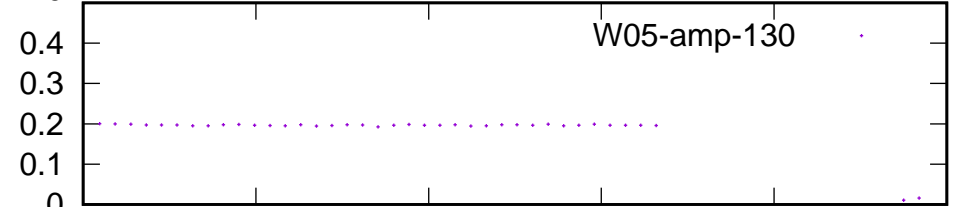
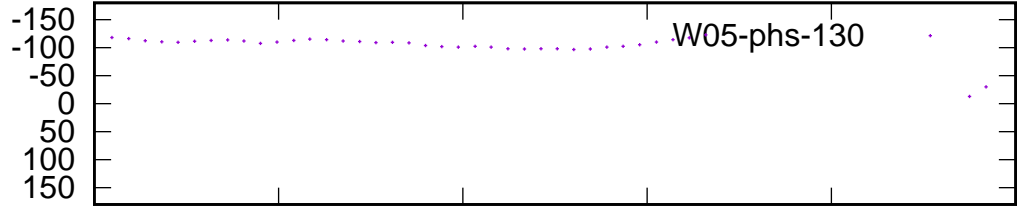
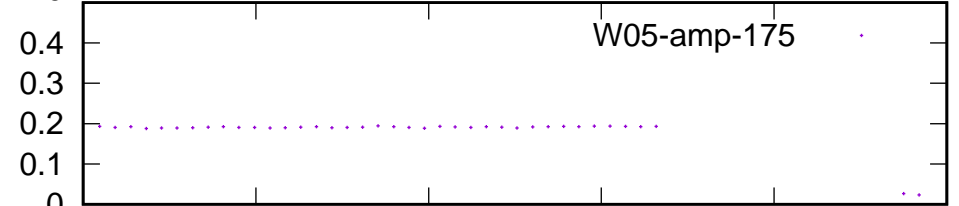
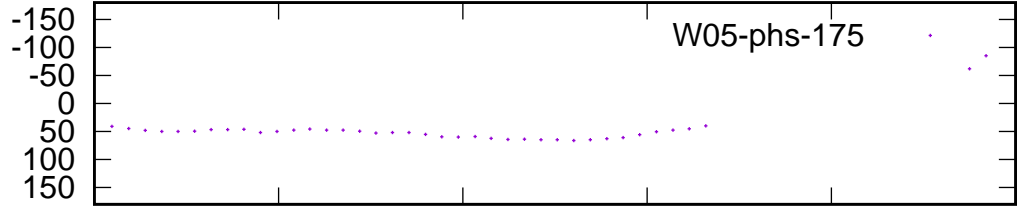
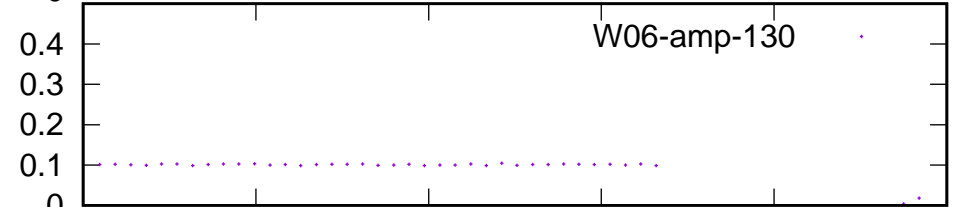
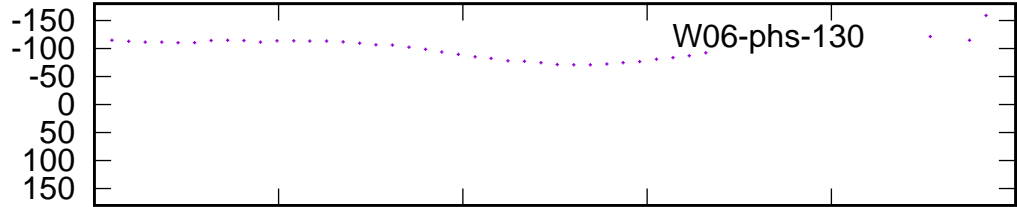
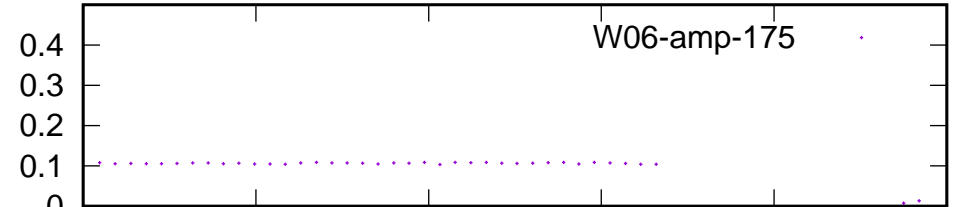
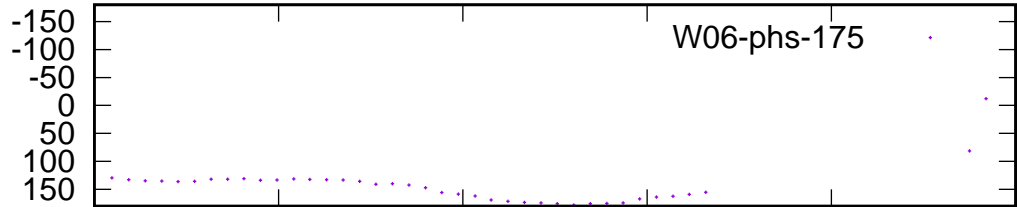
Time (IST)

/gsbifldata1/20oct/35_030_20oct2018.lta

Phase

(Ref: C12 Ch: 300)

Amplitude



19.3 19.3 19.4 19.4 19.5 19.5

Time (IST)

Page # 10

19.3 19.3 19.4 19.4 19.5 19.5

Time (IST)