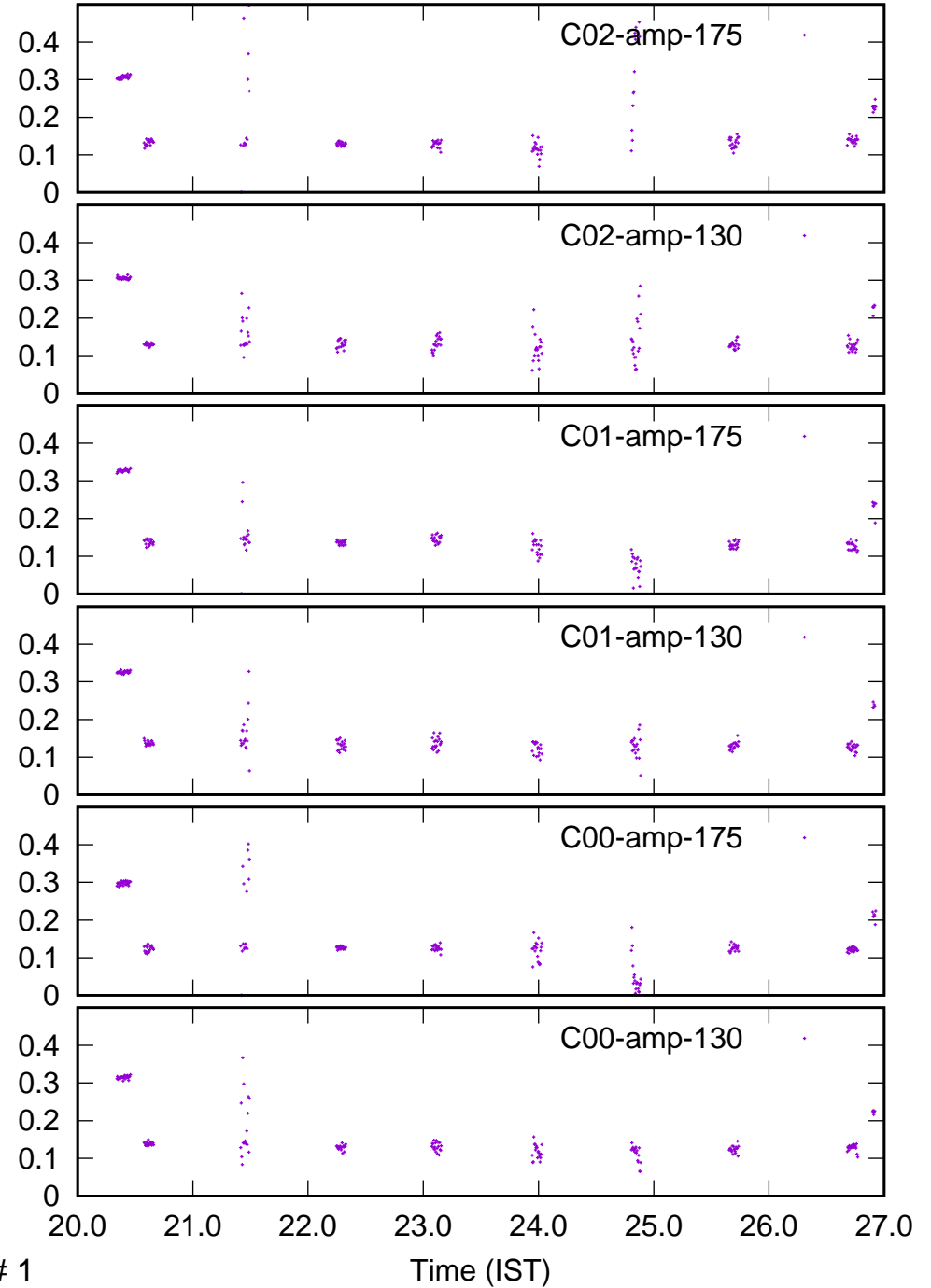
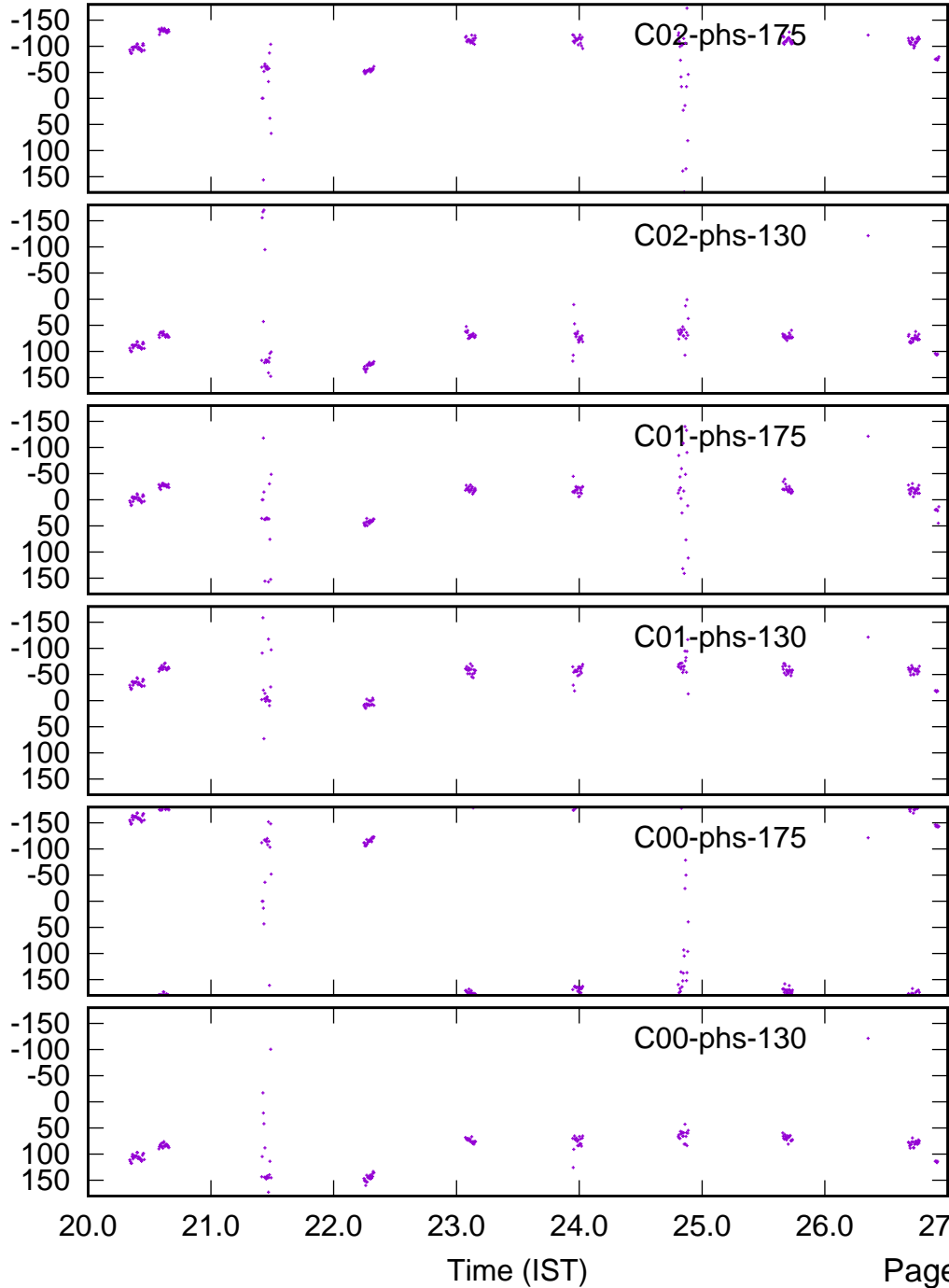


/gsbifldata1/21feb/39₀77₂1feb2021.lta

Phase

(Ref: W02 Ch: 200)

Amplitude

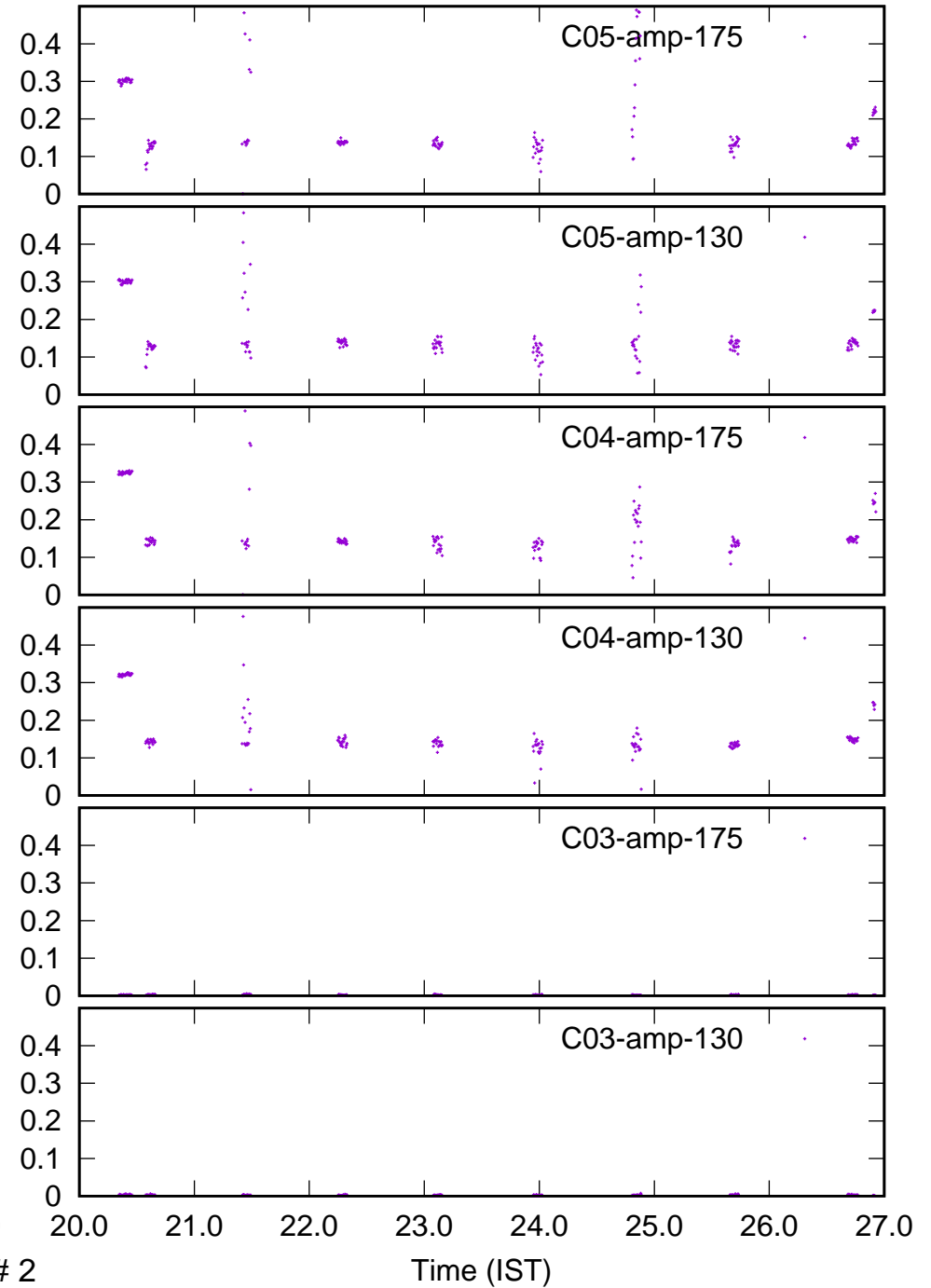
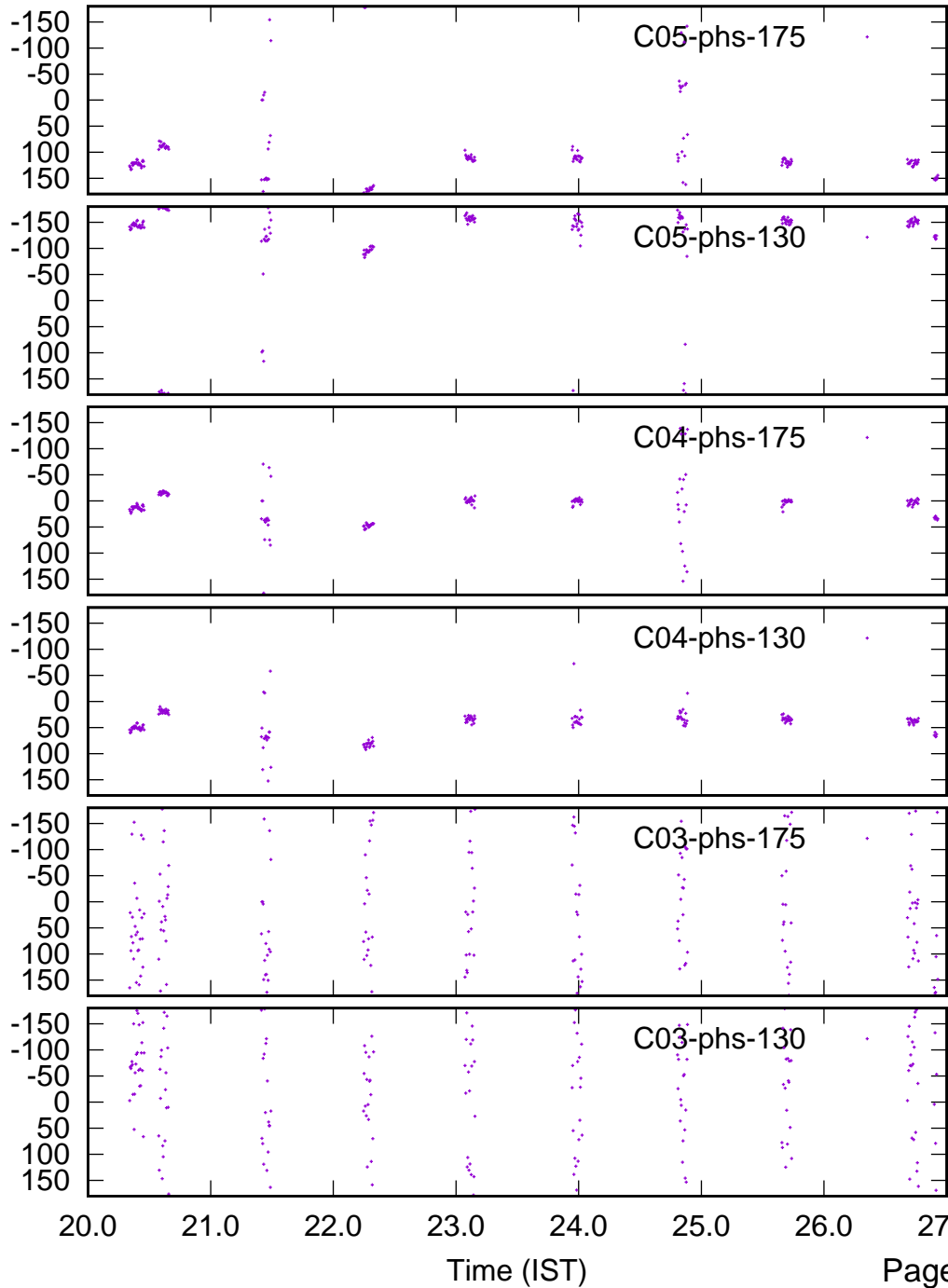


/gsbifldata1/21feb/39₀77₂1feb2021.lta

Phase

(Ref: W02 Ch: 200)

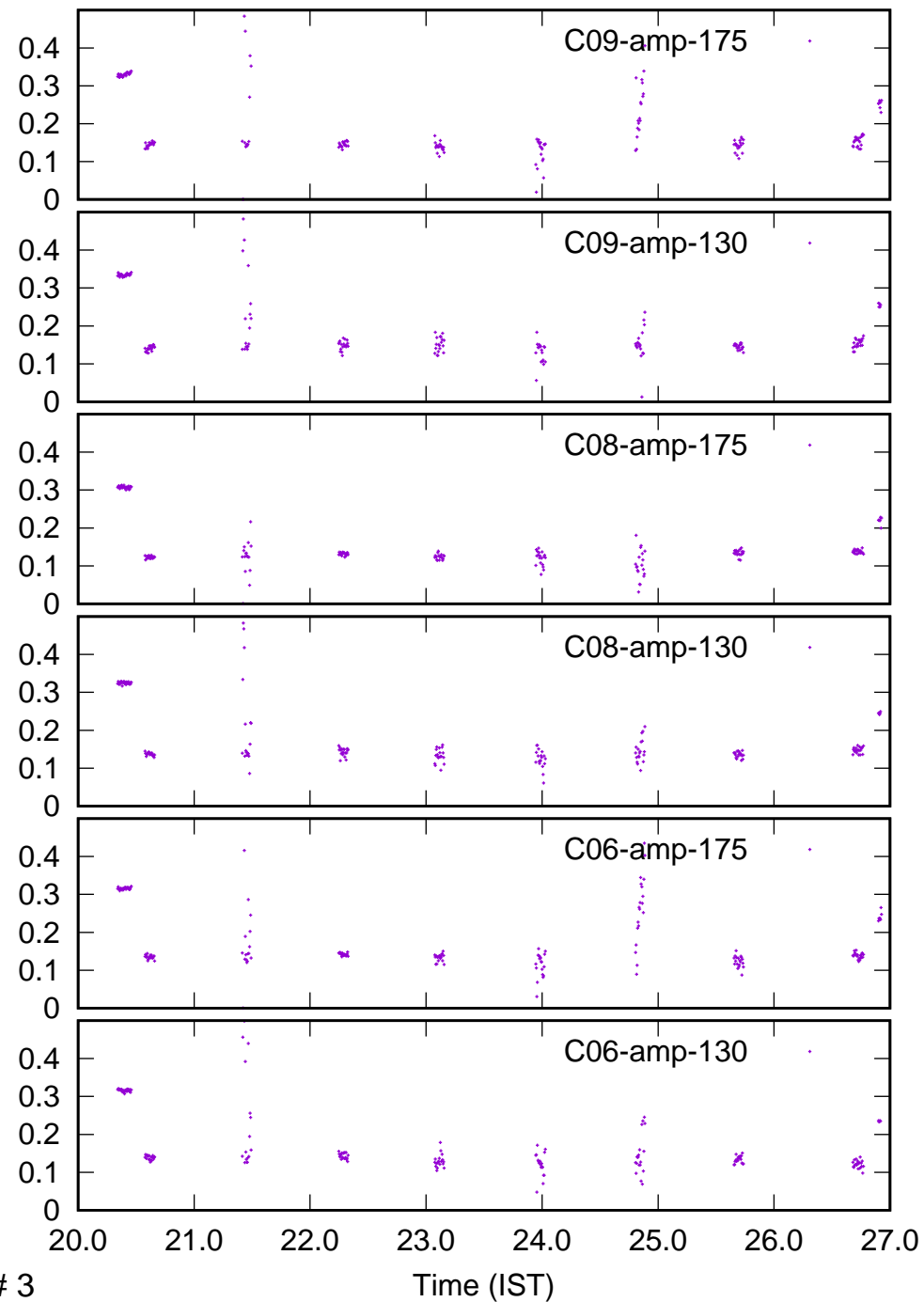
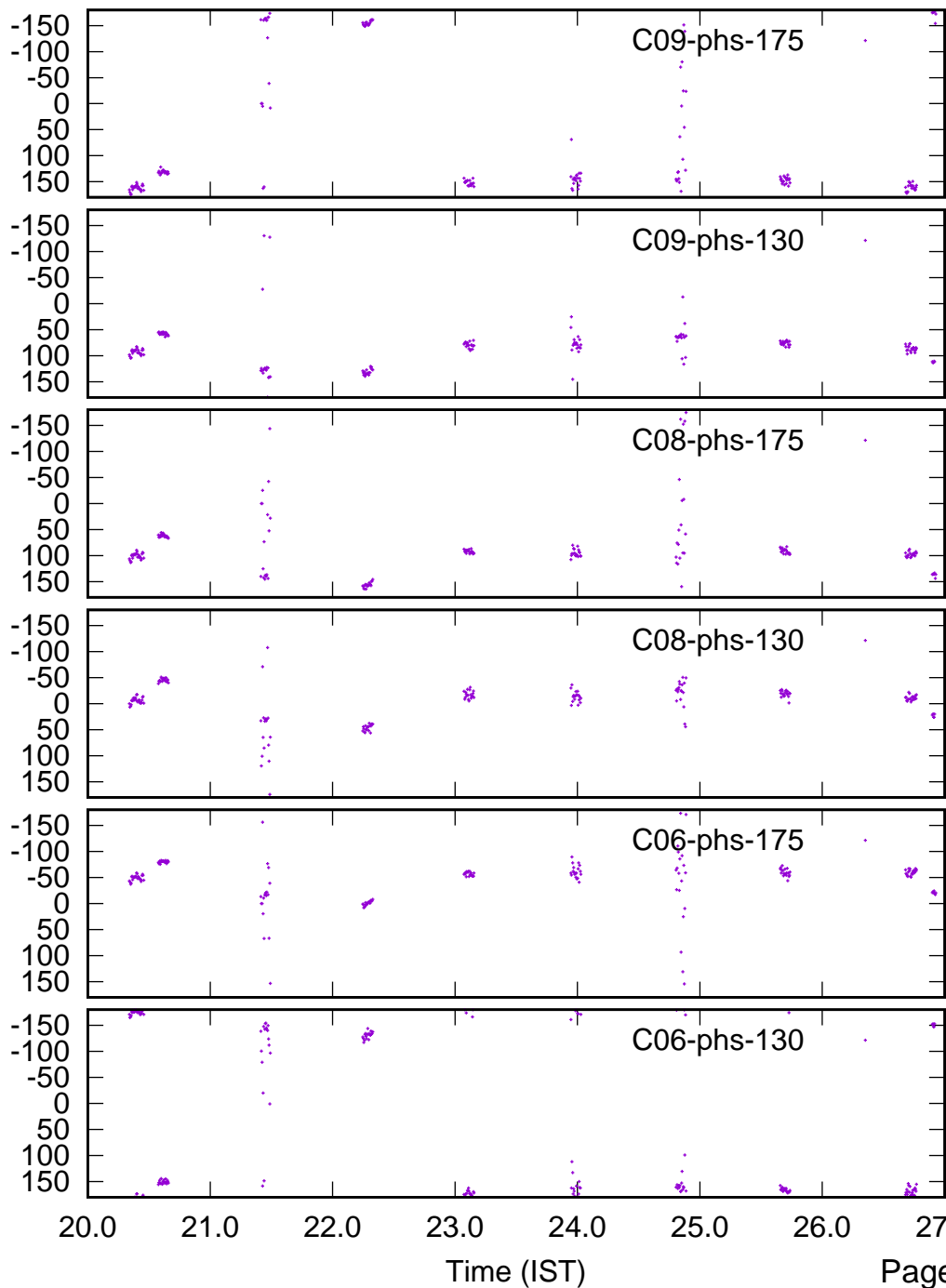
Amplitude



Phase

(Ref: W02 Ch: 200)

Amplitude

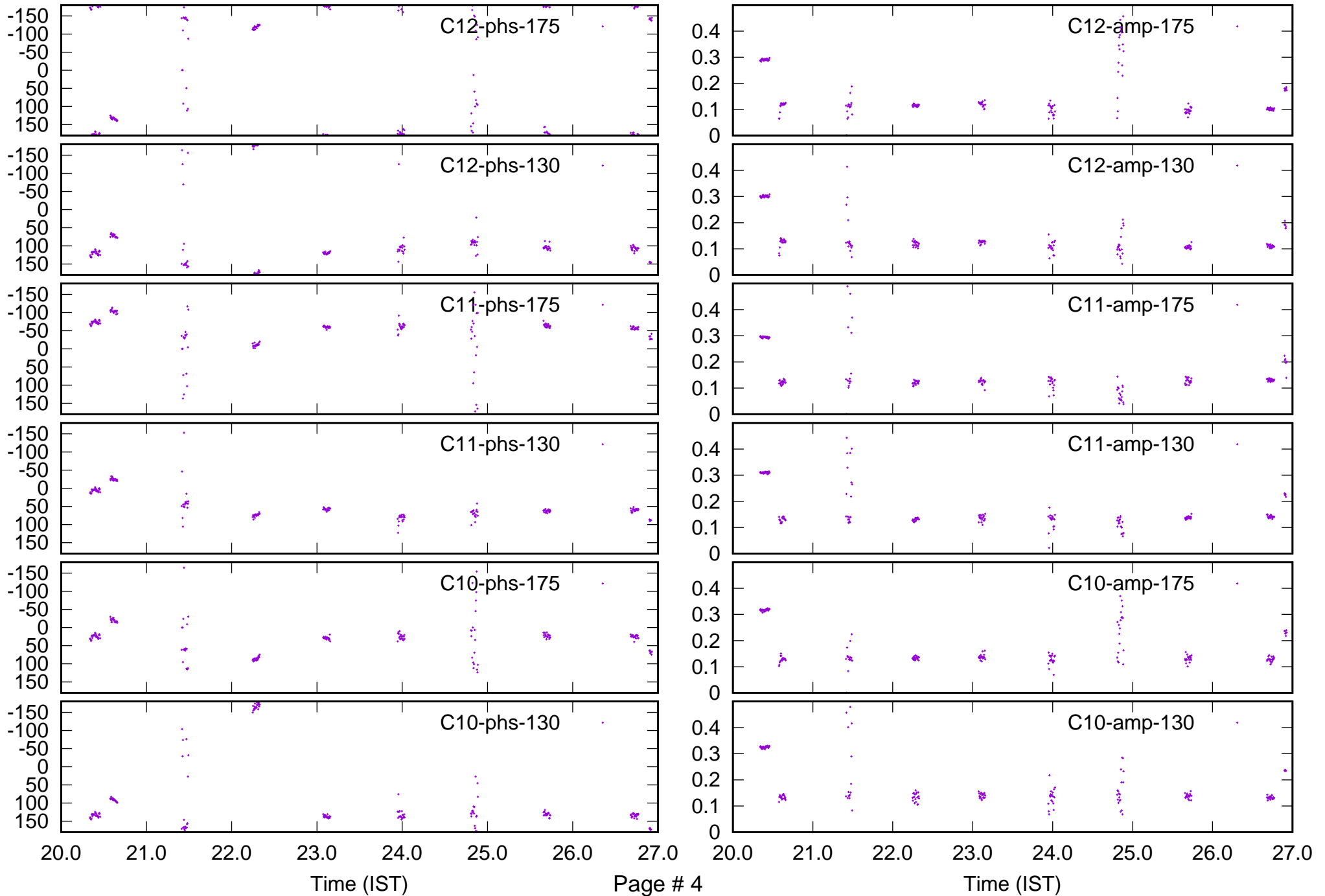


/gsbifrddata1/21feb/39₀77₂1feb2021.lta

Phase

(Ref: W02 Ch: 200)

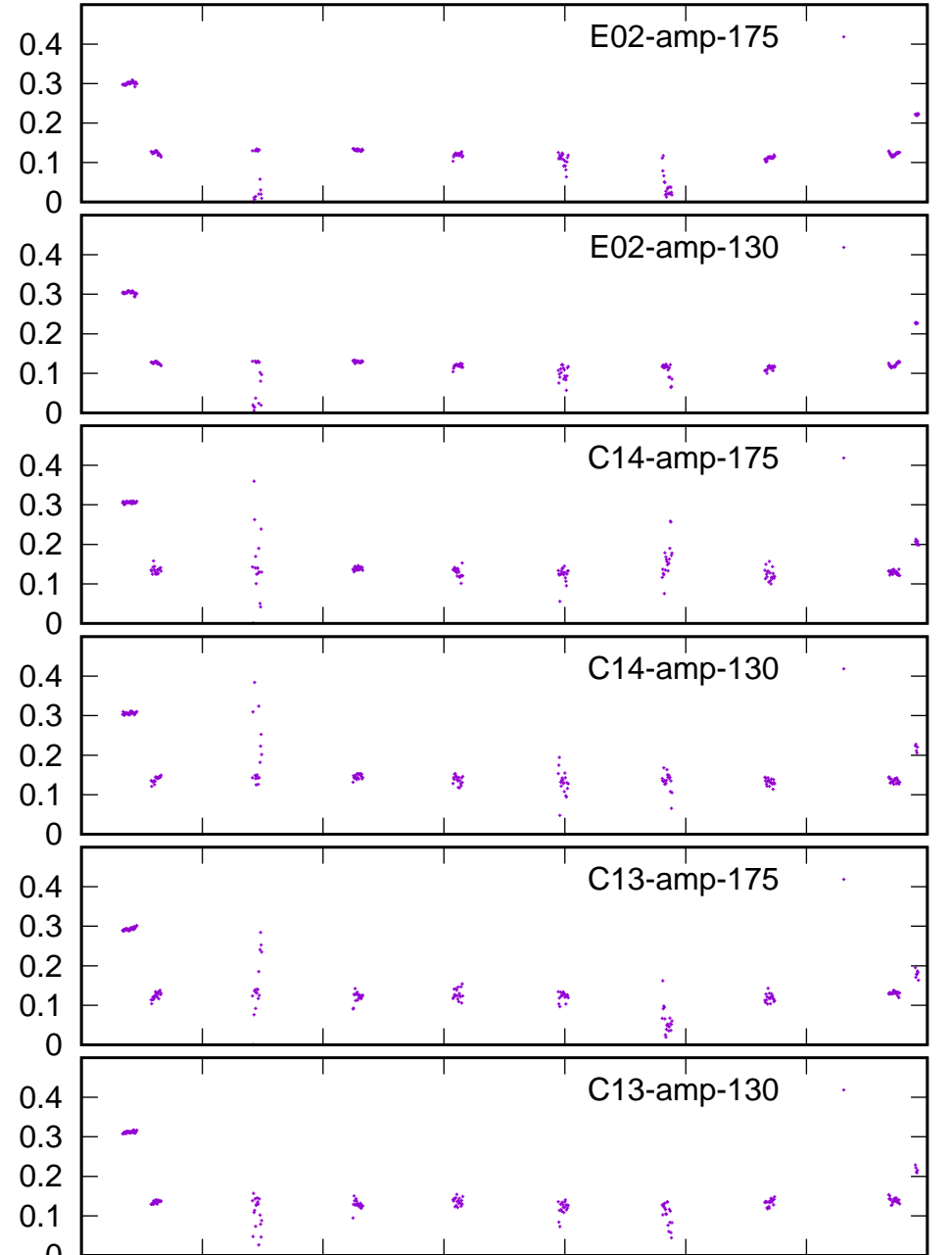
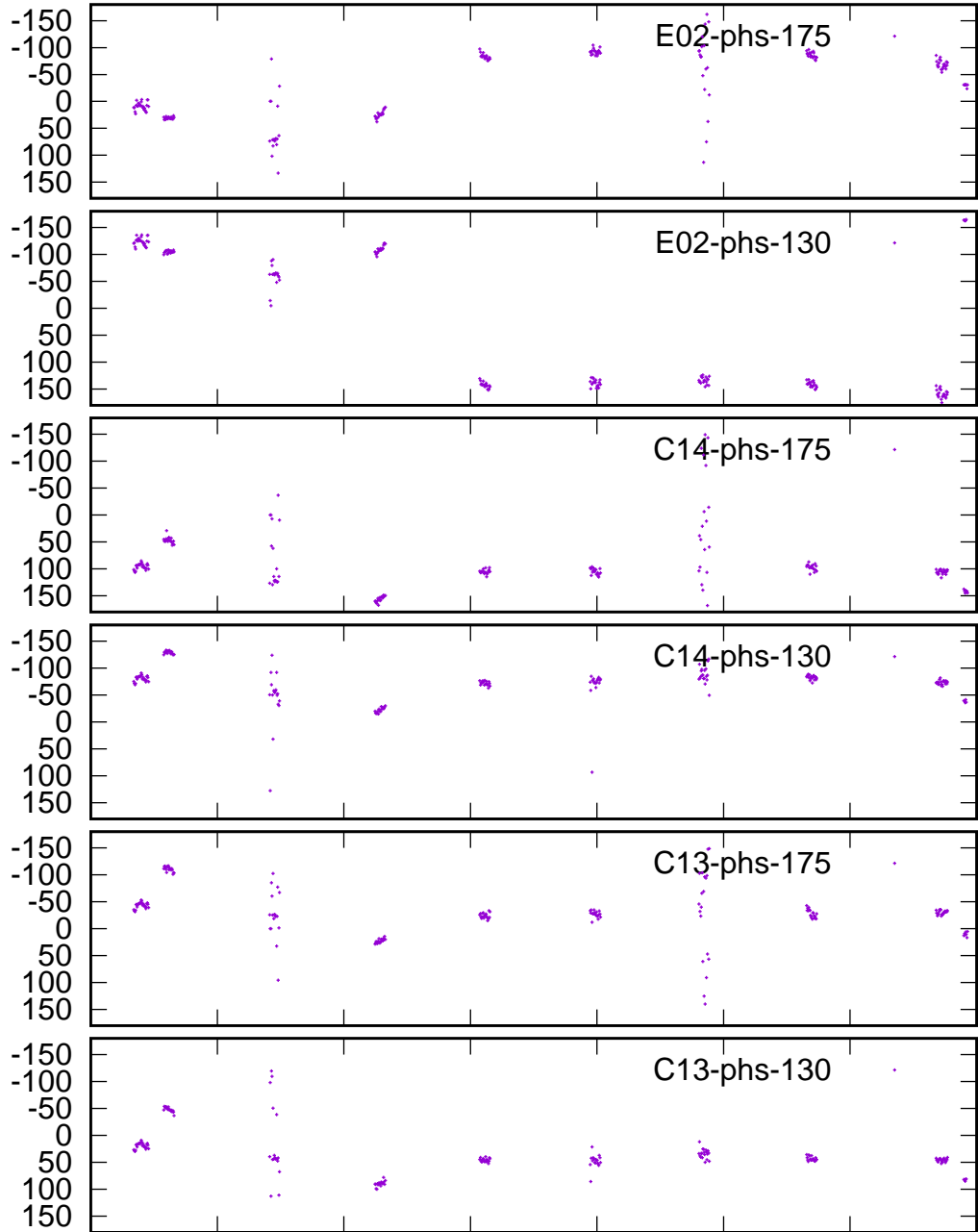
Amplitude



Phase

(Ref: W02 Ch: 200)

Amplitude



20.0 21.0 22.0 23.0 24.0 25.0 26.0 27.0

Time (IST)

20.0 21.0 22.0 23.0 24.0 25.0 26.0 27.0

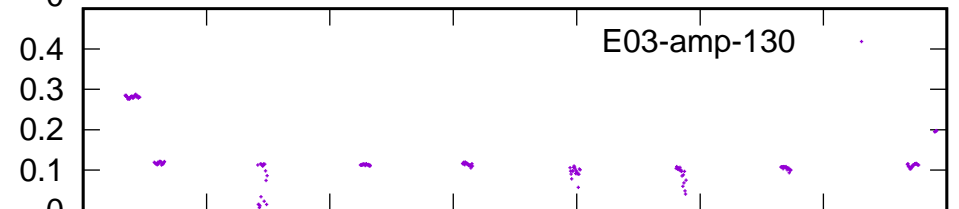
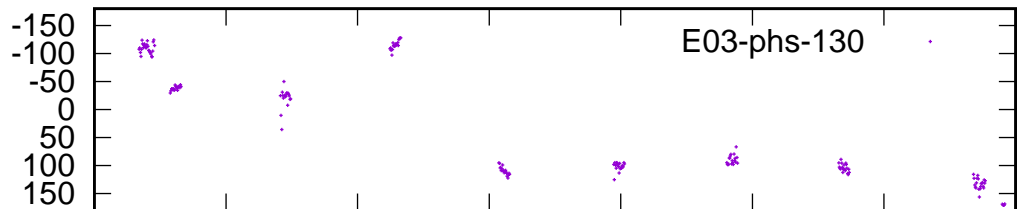
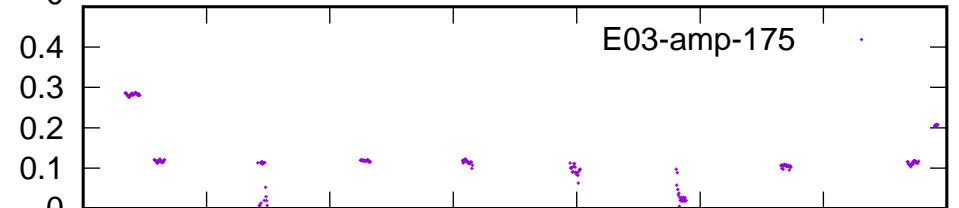
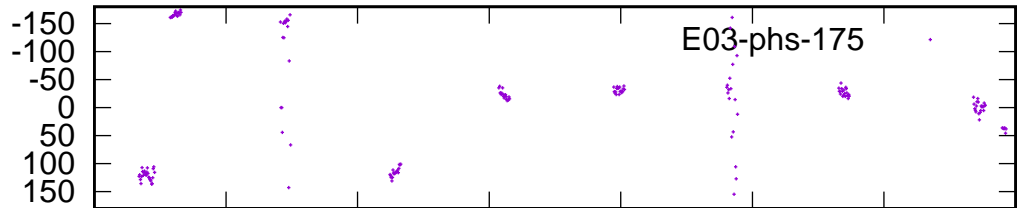
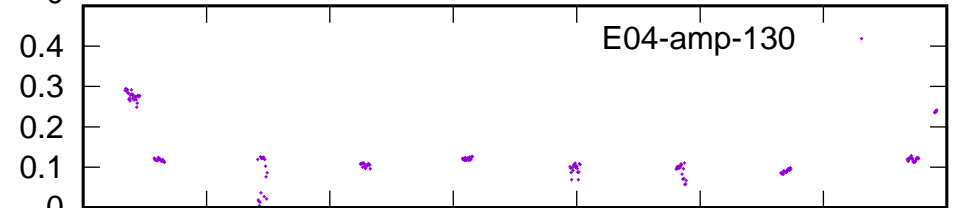
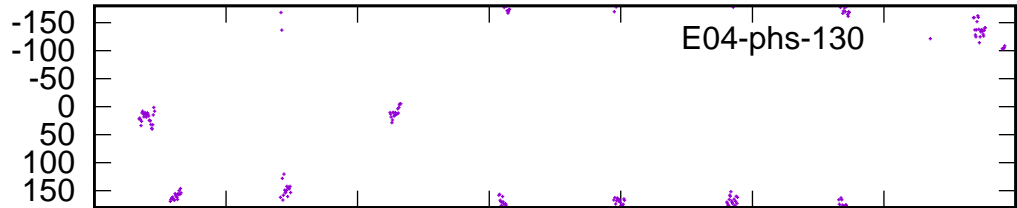
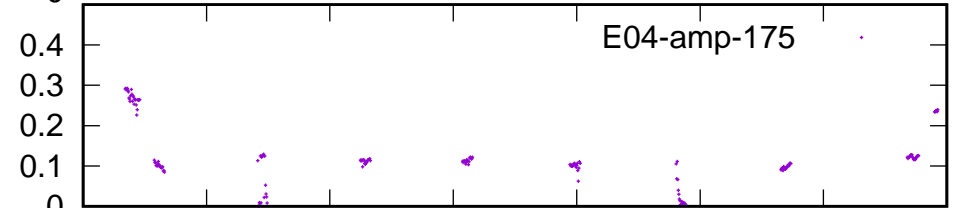
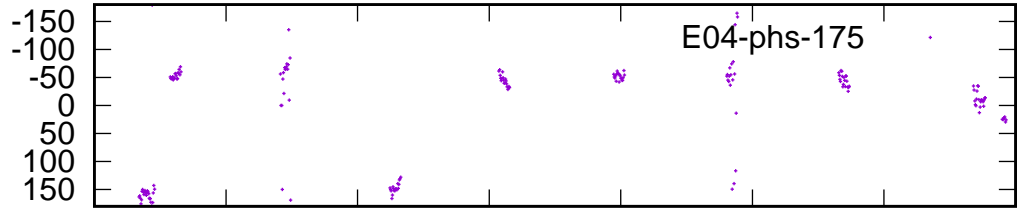
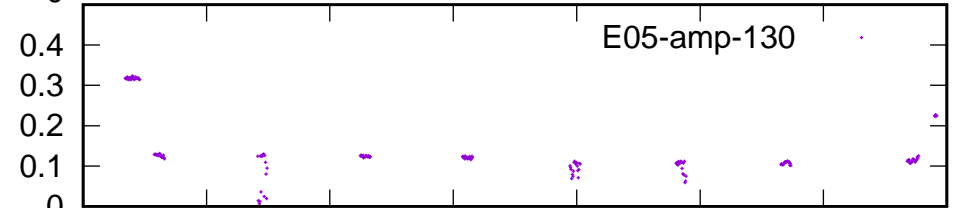
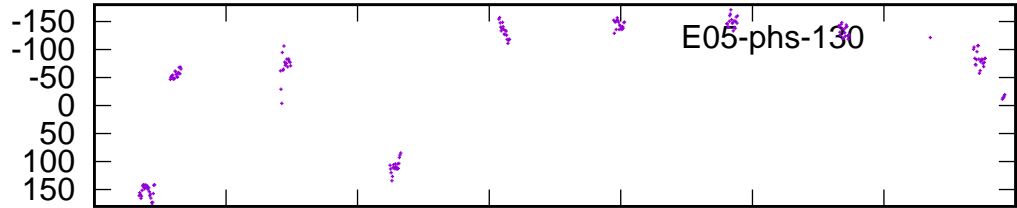
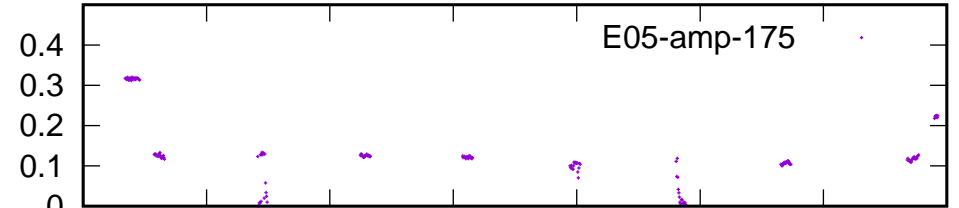

Time (IST)

/gsbifldata1/21feb/39₀77₂1feb2021.lta

Phase

(Ref: W02 Ch: 200)

Amplitude



20.0 21.0 22.0 23.0 24.0 25.0 26.0 27.0

Time (IST)

Page # 6

20.0 21.0 22.0 23.0 24.0 25.0 26.0 27.0


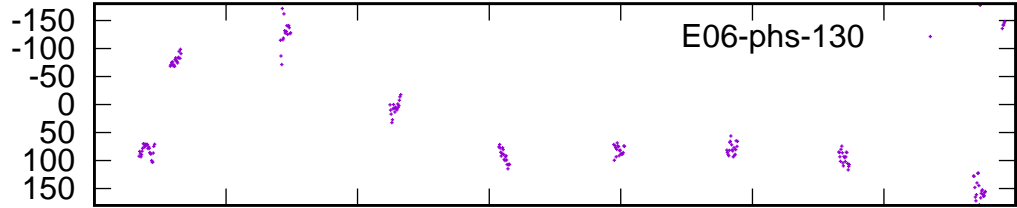
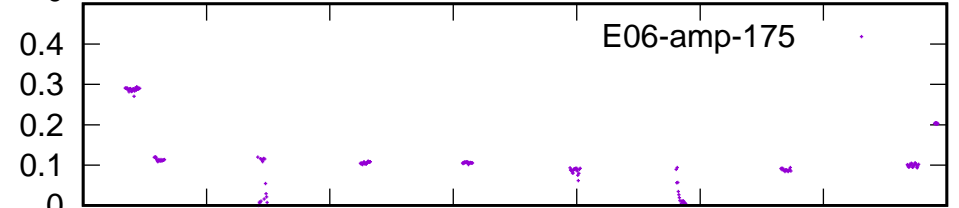
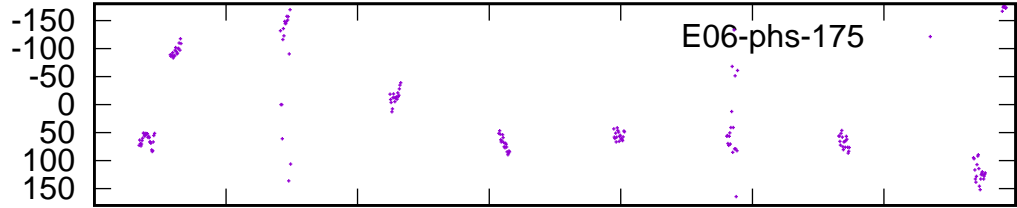
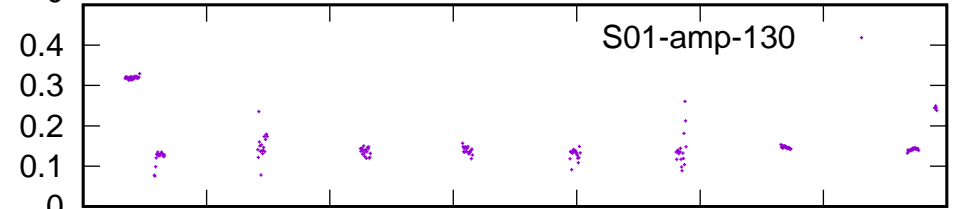
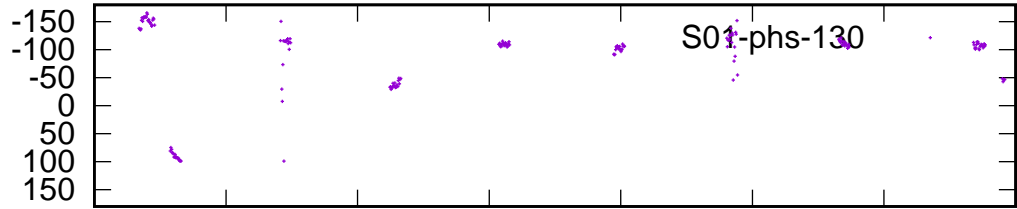
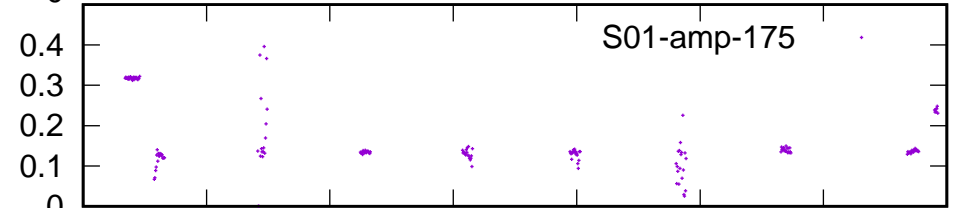
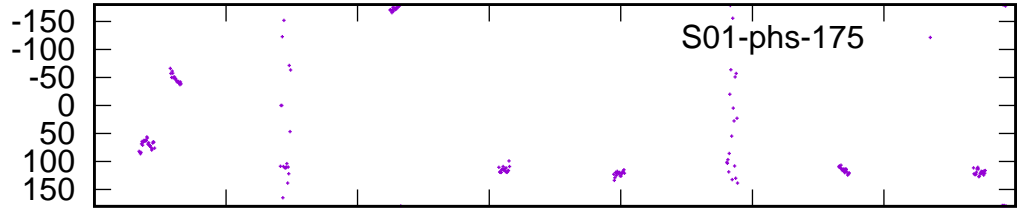
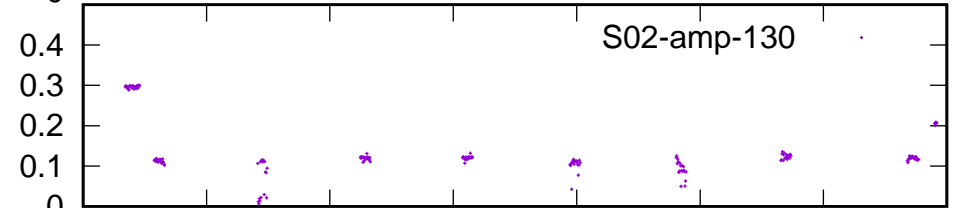
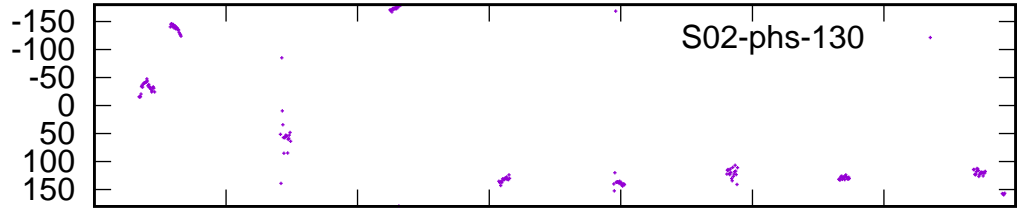
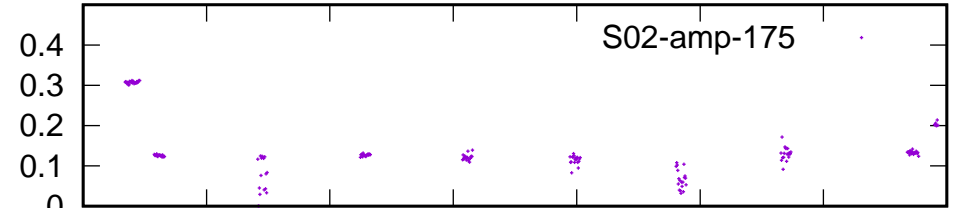
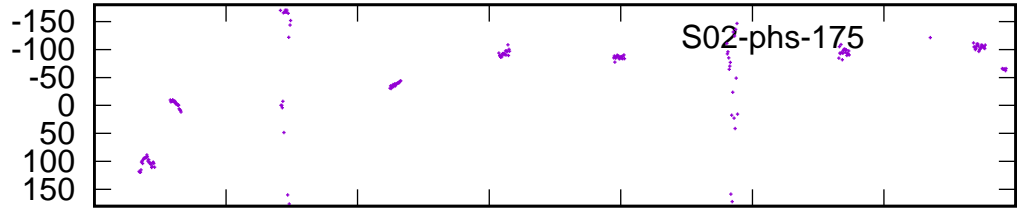
Time (IST)

/gsbifrddata1/21feb/39₀77₂1feb2021.lta

Phase

(Ref: W02 Ch: 200)

Amplitude



20.0 21.0 22.0 23.0 24.0 25.0 26.0 27.0

Time (IST)

Page # 7

20.0 21.0 22.0 23.0 24.0 25.0 26.0 27.0

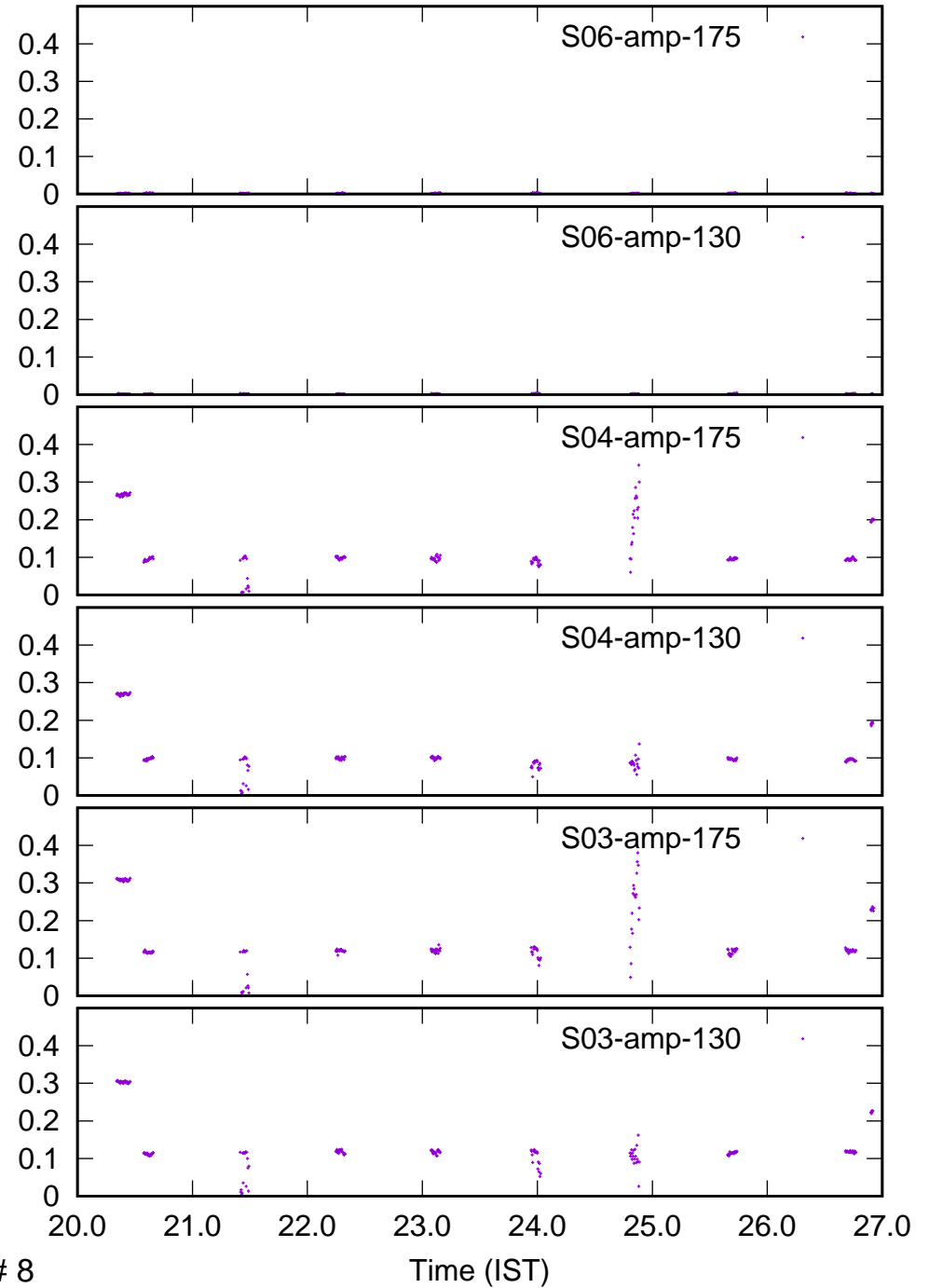
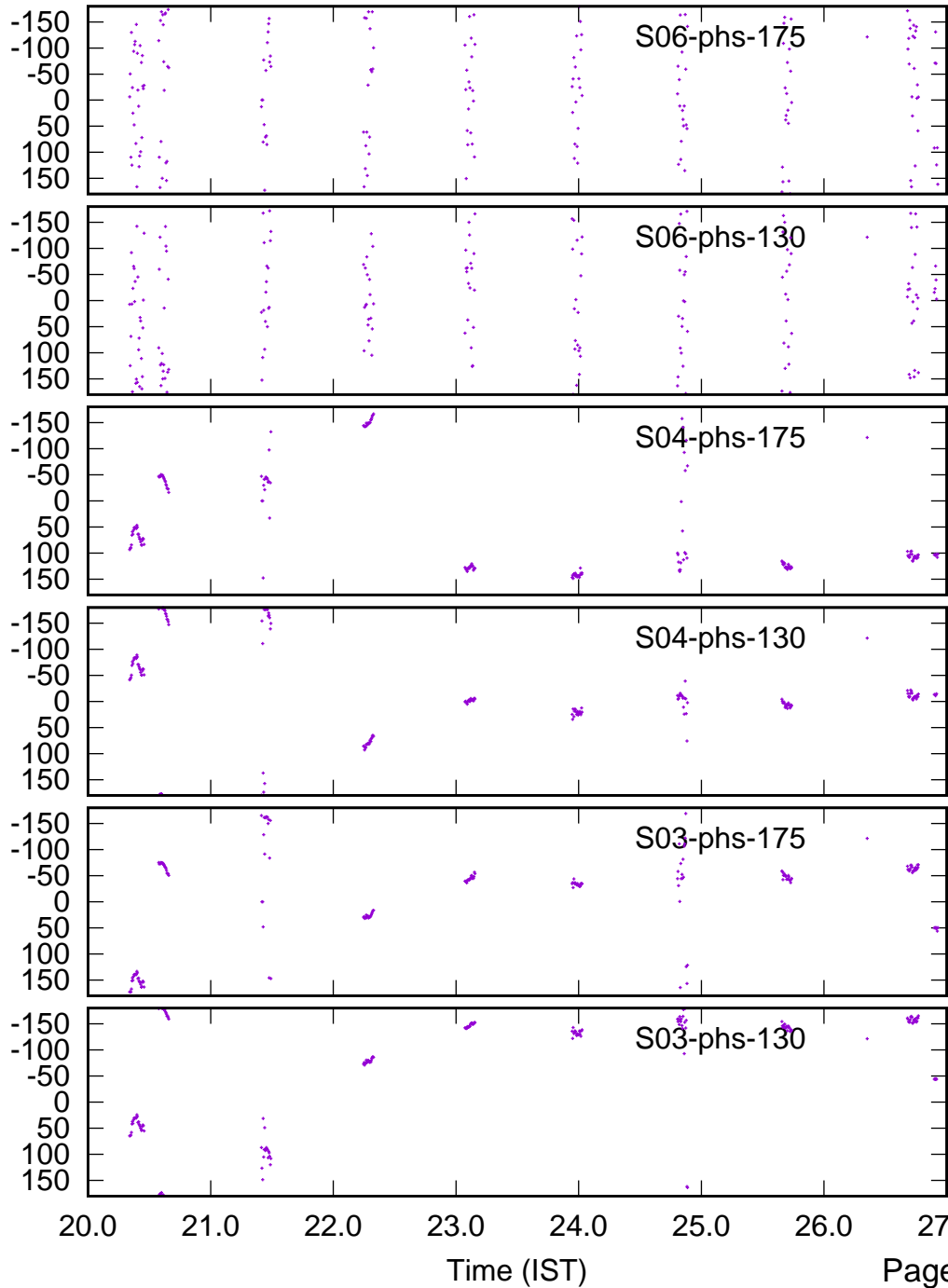
Time (IST)

/gsbifldata1/21feb/39₀77₂1feb2021.lta

Phase

(Ref: W02 Ch: 200)

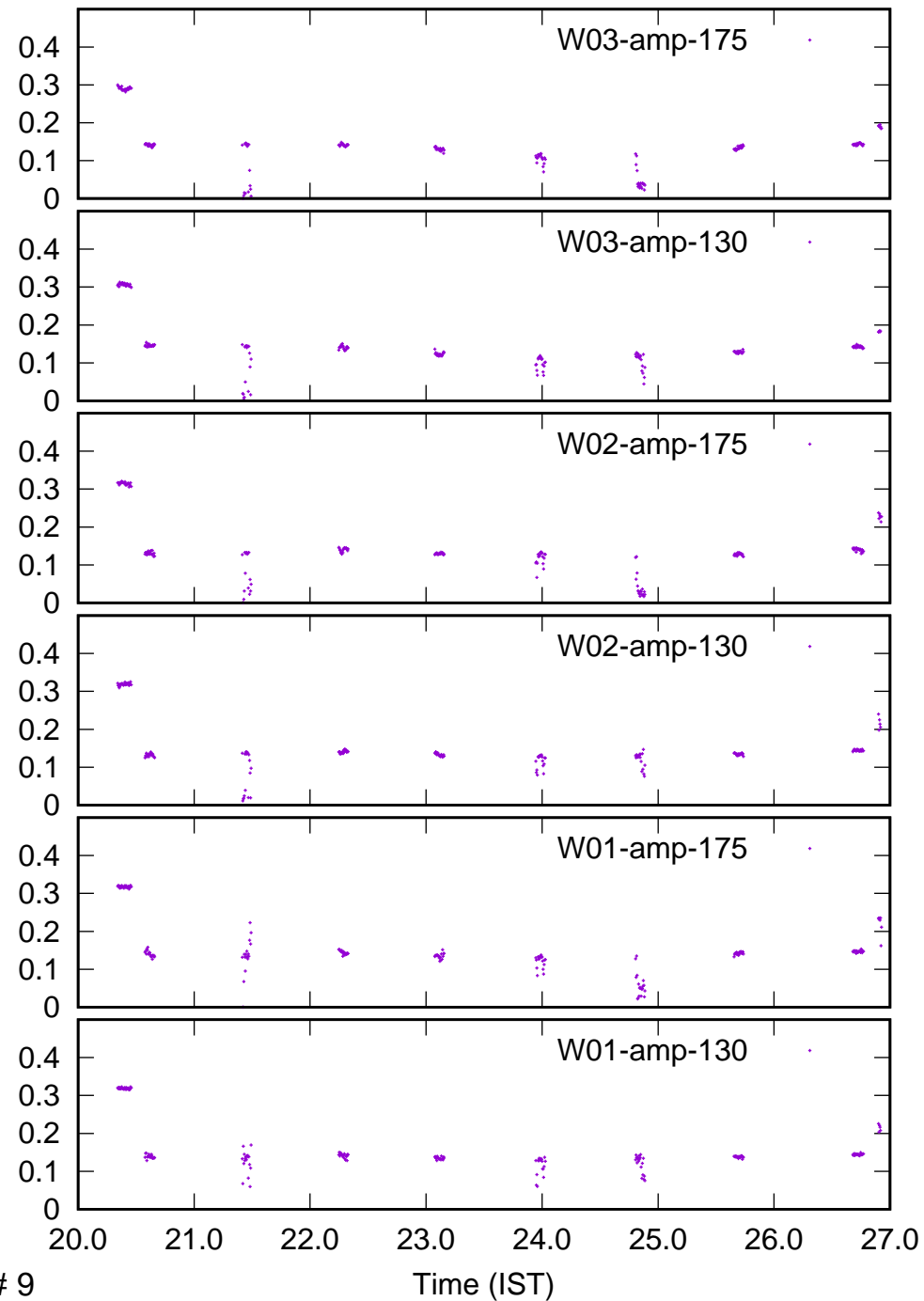
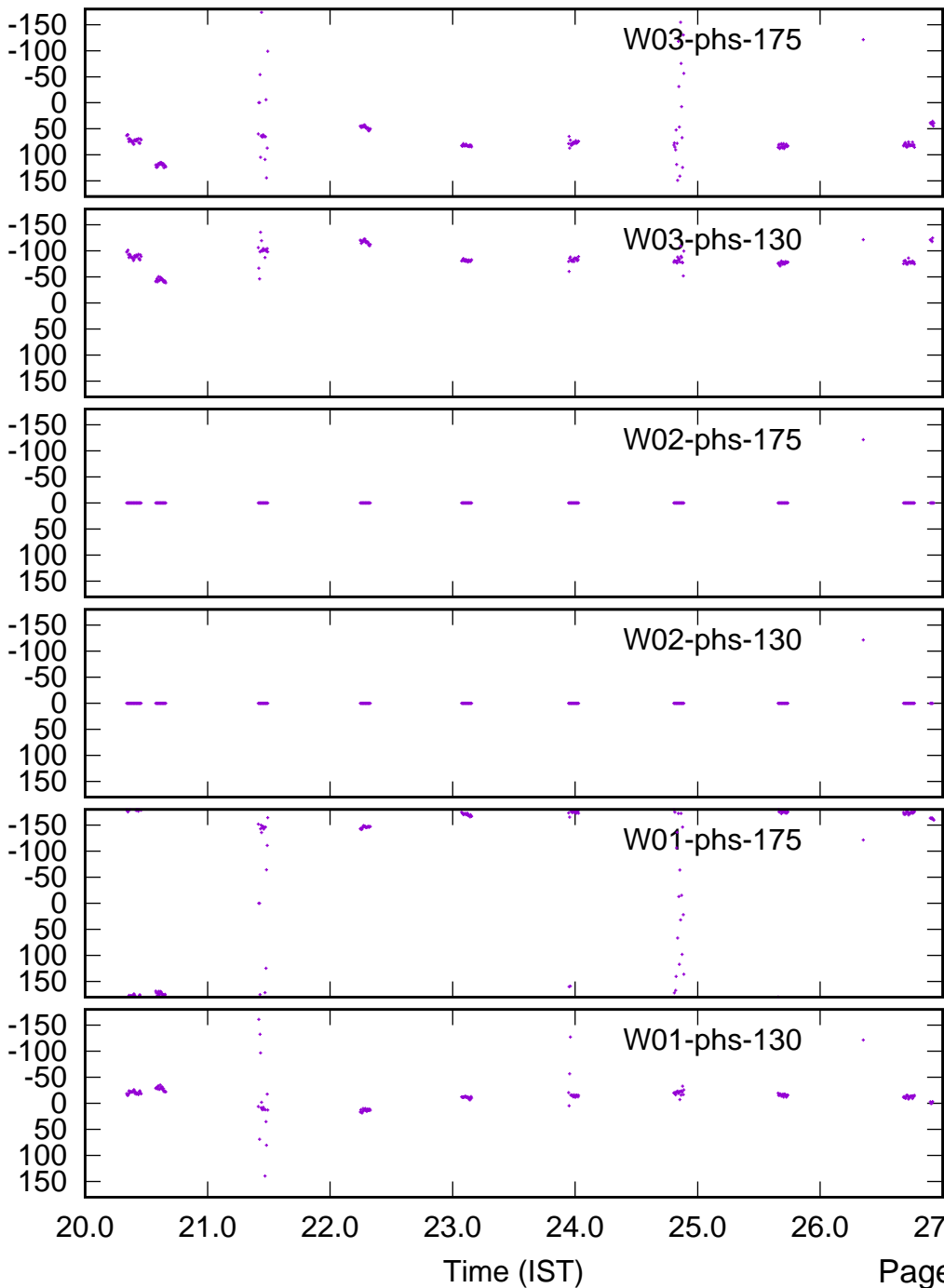
Amplitude



Phase

(Ref: W02 Ch: 200)

Amplitude



/gsbifldata1/21feb/39₀77₂1feb2021.lta

Phase

(Ref: W02 Ch: 200)

Amplitude

