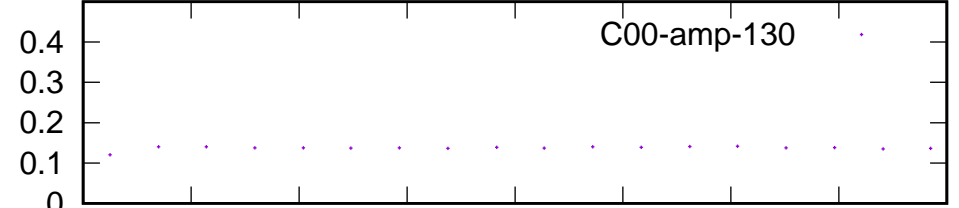
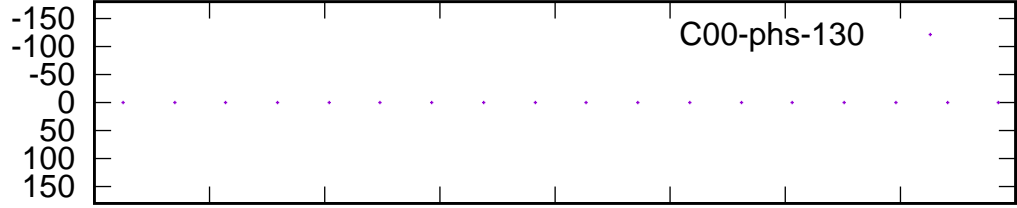
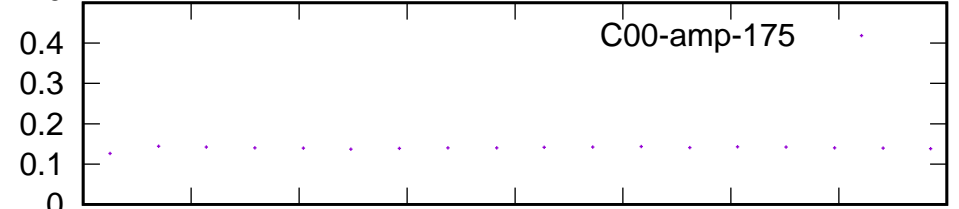
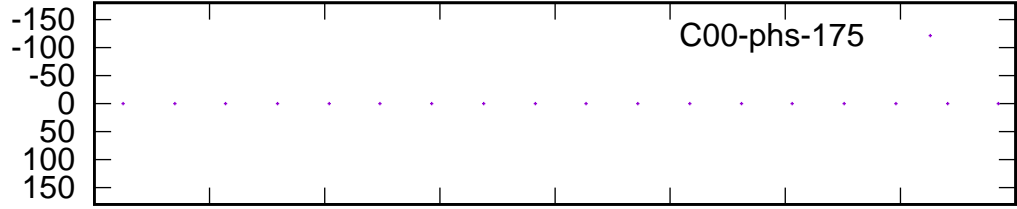
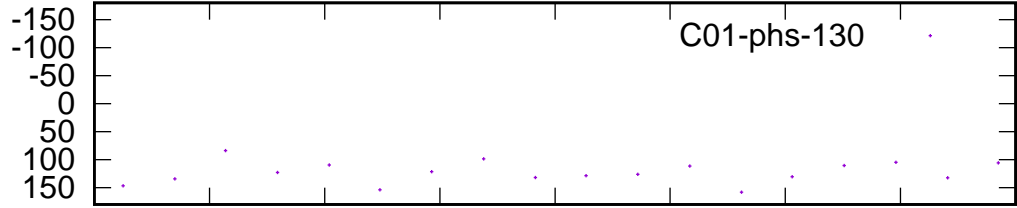
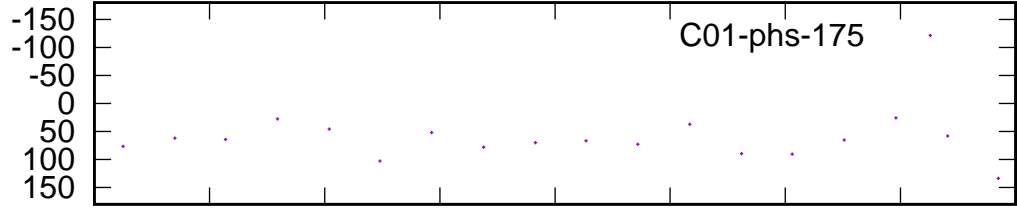
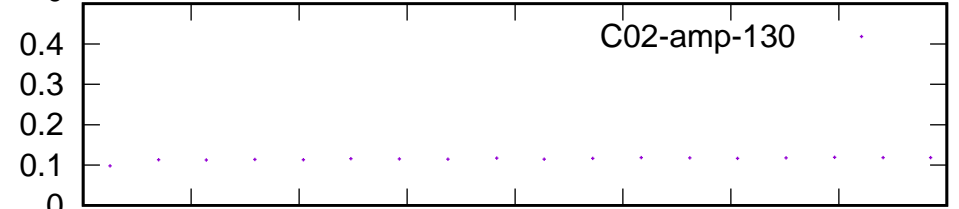
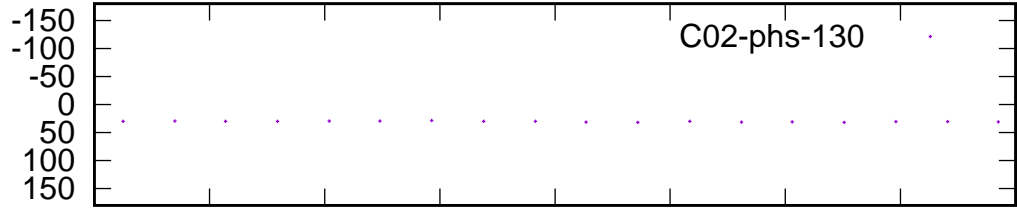
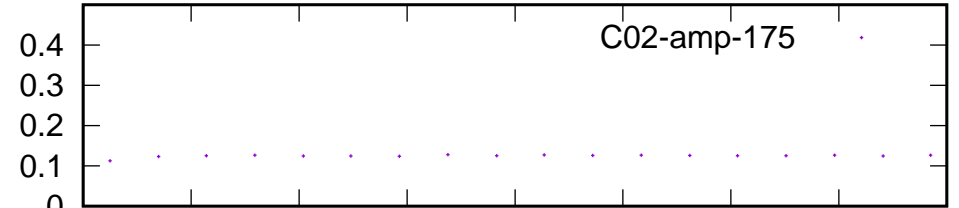
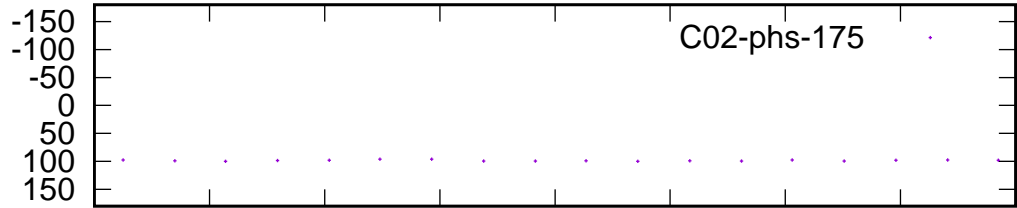


# /gsbifrddata1/22dec/35<sub>1</sub>07<sub>2</sub>2dec2018<sub>g</sub>sb.lta

Phase

(Ref: Ch: 150)

Amplitude



23.6 23.6 23.6 23.6 23.6 23.7 23.7 23.7 23.7

Time (IST)

Page # 1

23.6 23.6 23.6 23.6 23.6 23.7 23.7 23.7 23.7

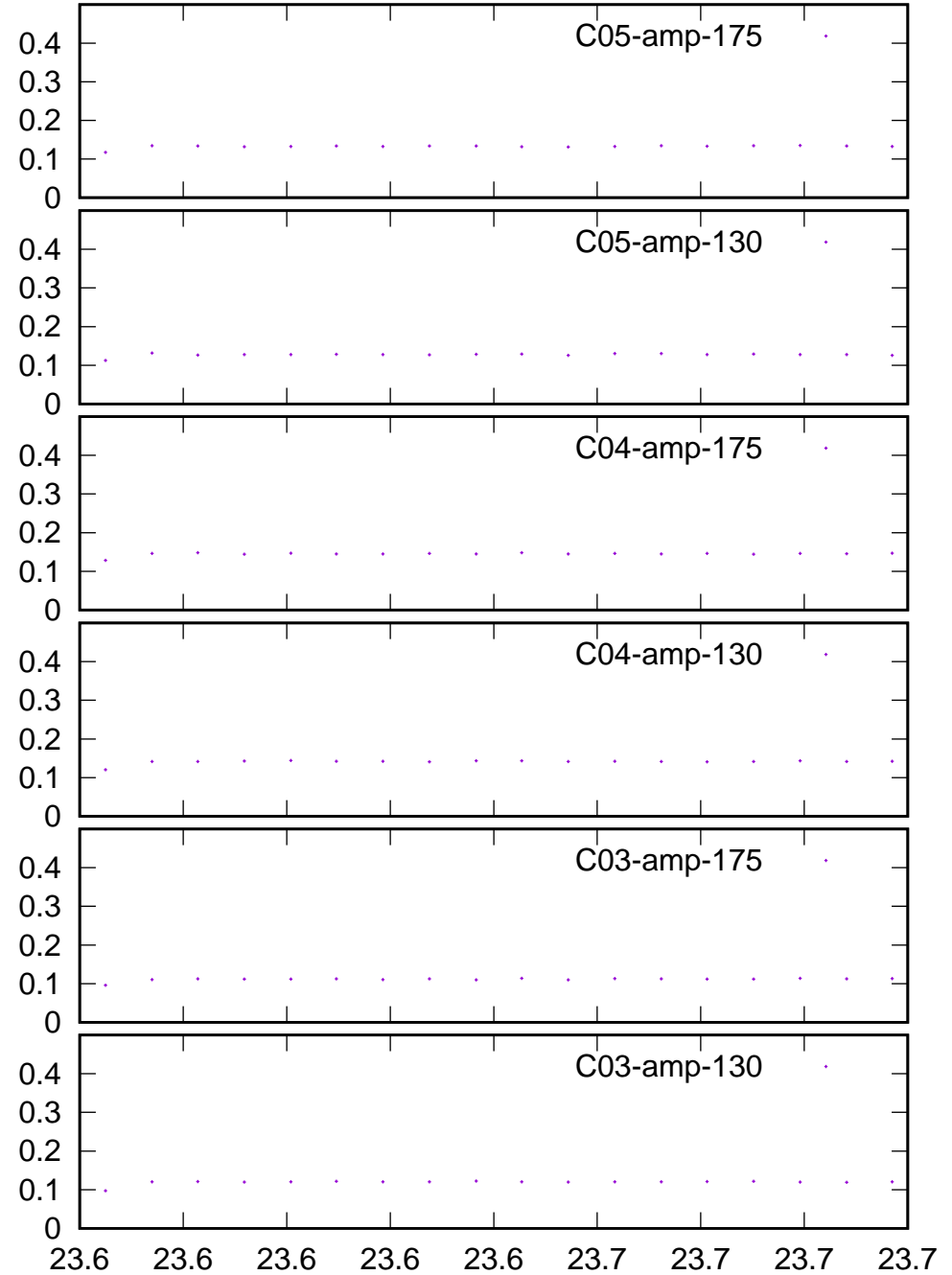
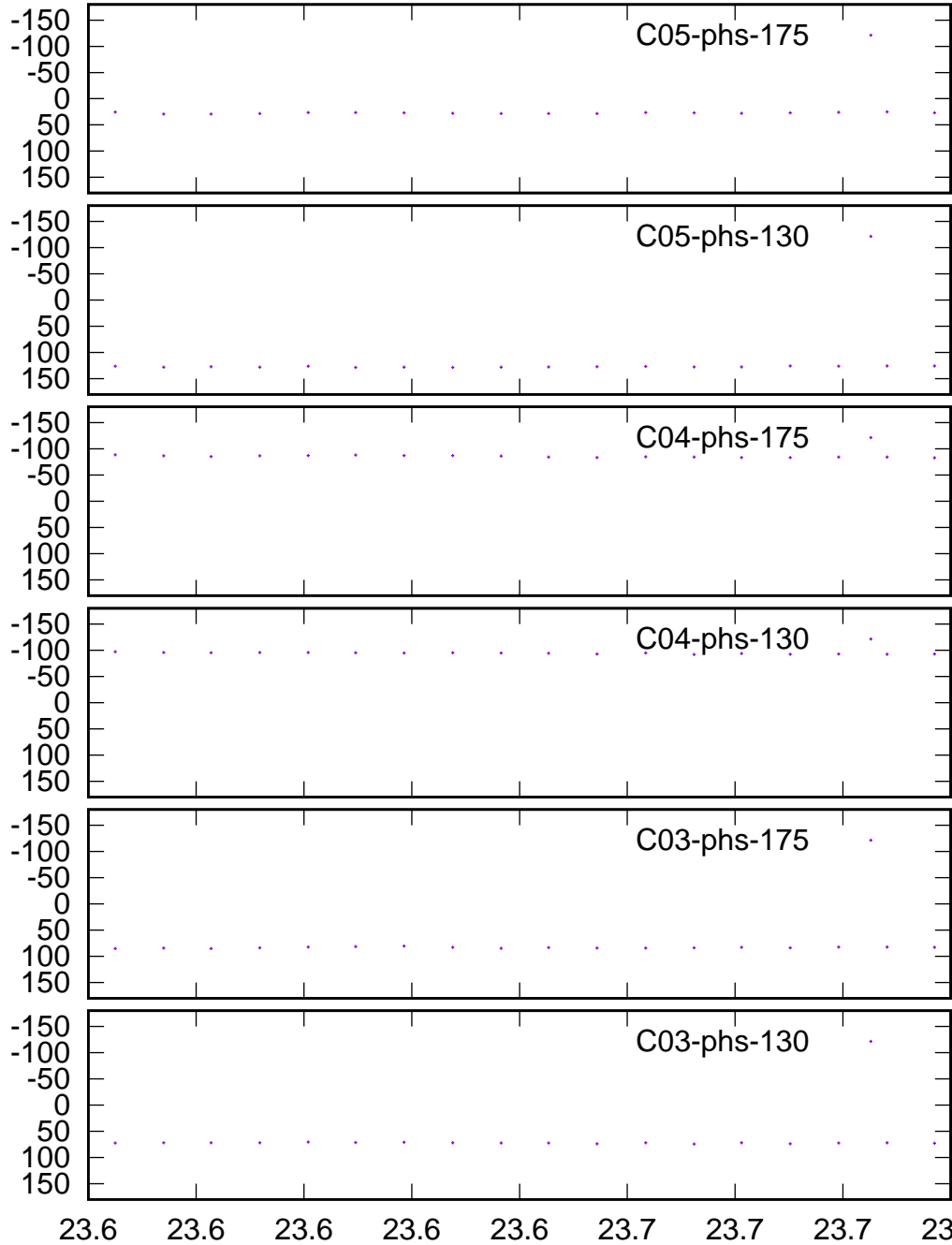
Time (IST)

# /gsbifrddata1/22dec/35<sub>1</sub>07<sub>2</sub>2dec2018<sub>g</sub>sb.lta

Phase

(Ref: Ch: 150)

Amplitude



23.6 23.6 23.6 23.6 23.6 23.7 23.7 23.7 23.7

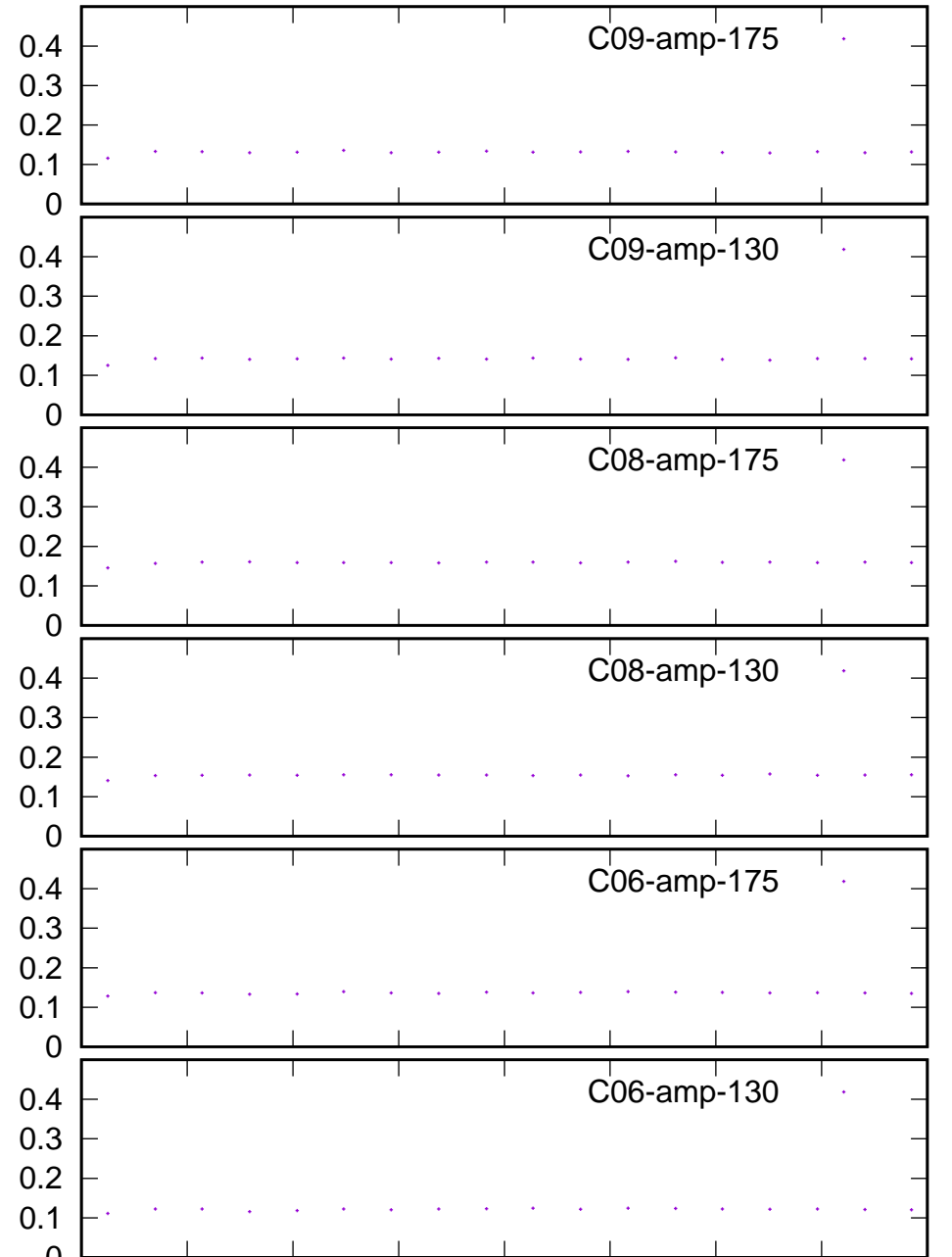
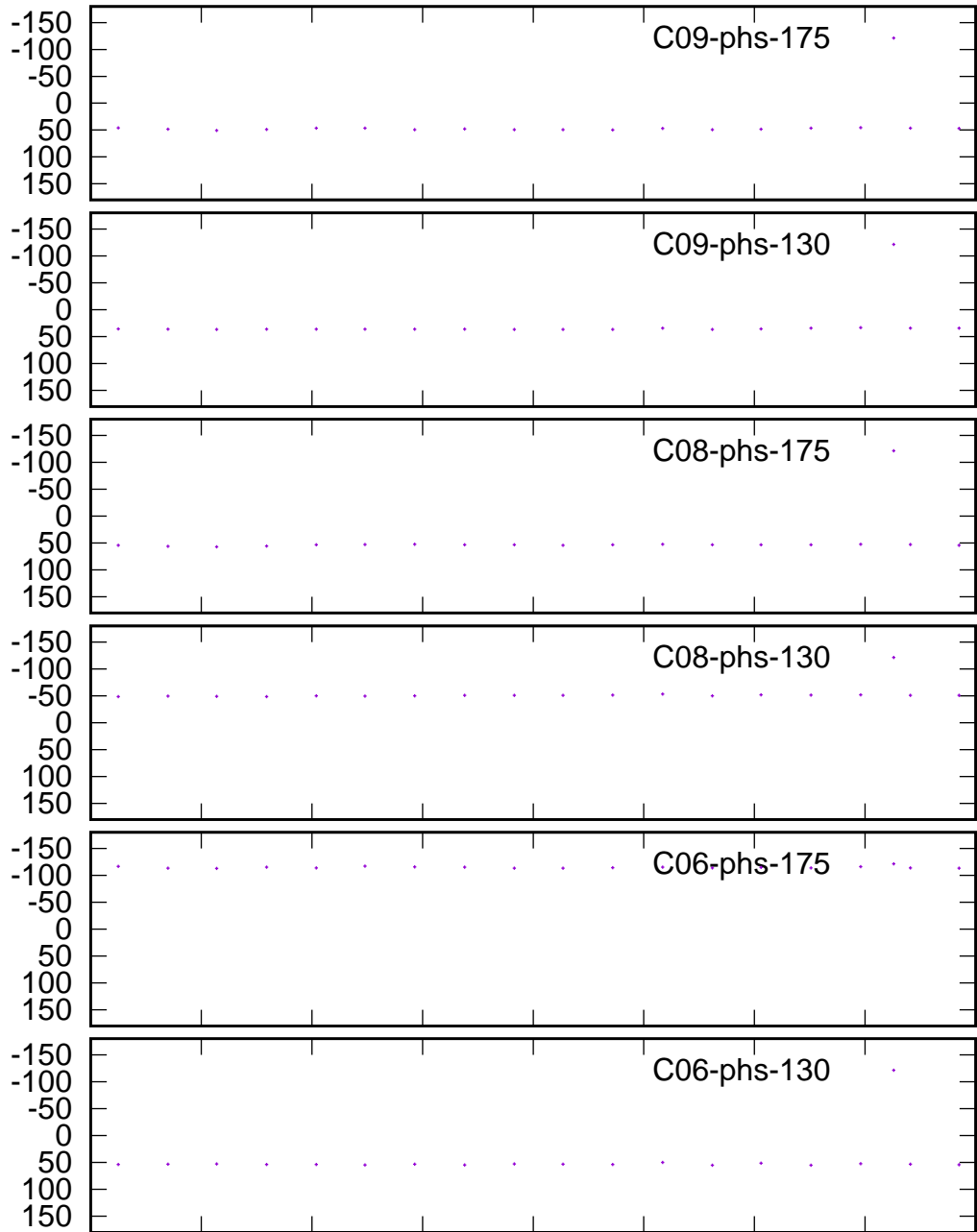
23.6 23.6 23.6 23.6 23.6 23.7 23.7 23.7 23.7

# /gsbifrddata1/22dec/35<sub>1</sub>07<sub>2</sub>2dec2018<sub>g</sub>sb.lta

Phase

(Ref: Ch: 150)

Amplitude



23.6 23.6 23.6 23.6 23.6 23.7 23.7 23.7 23.7

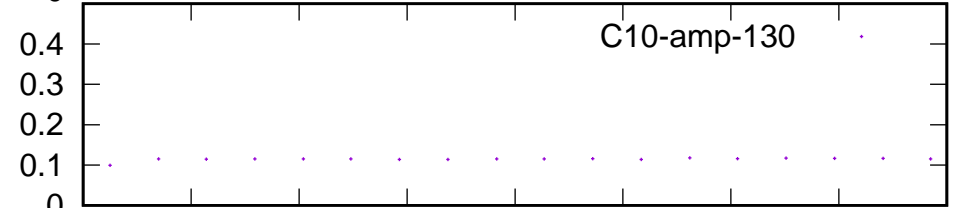
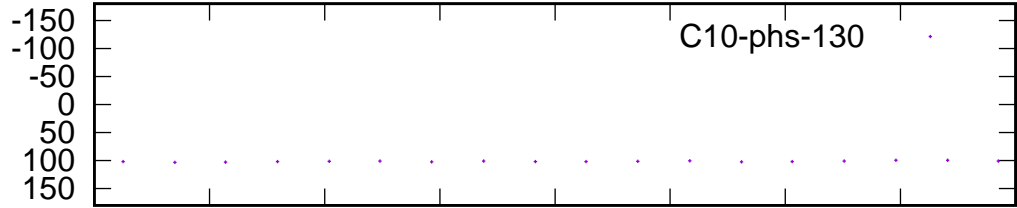
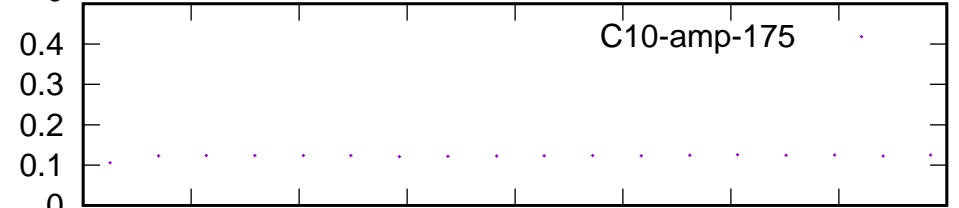
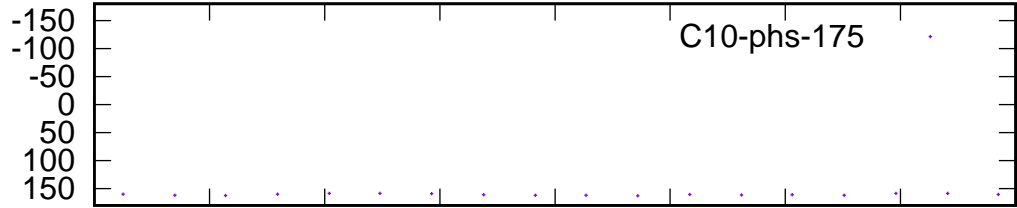
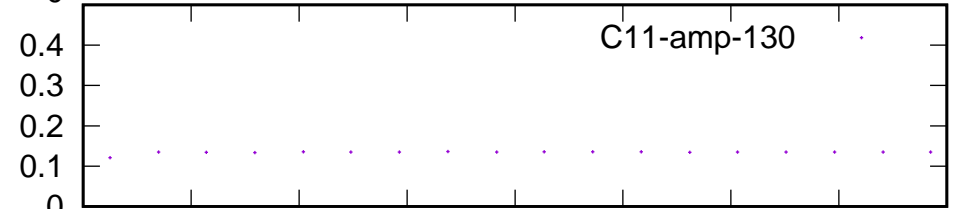
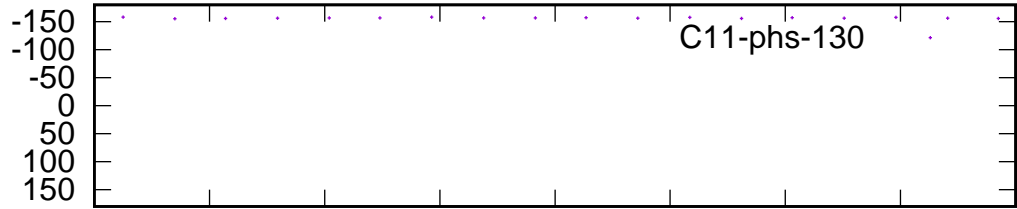
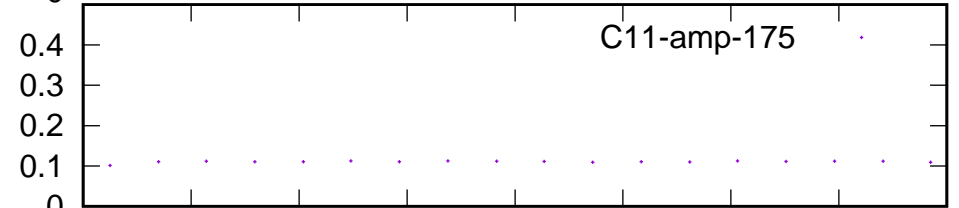
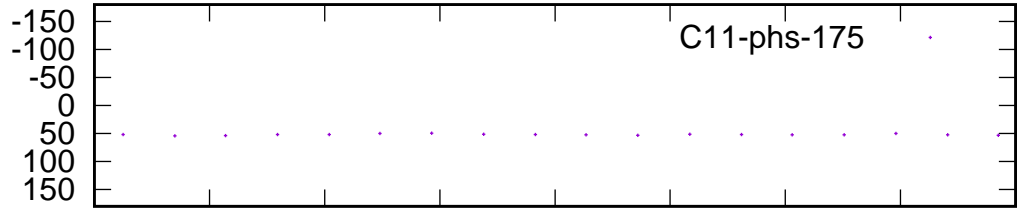
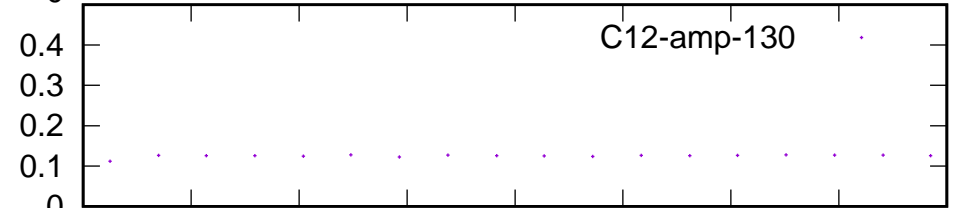
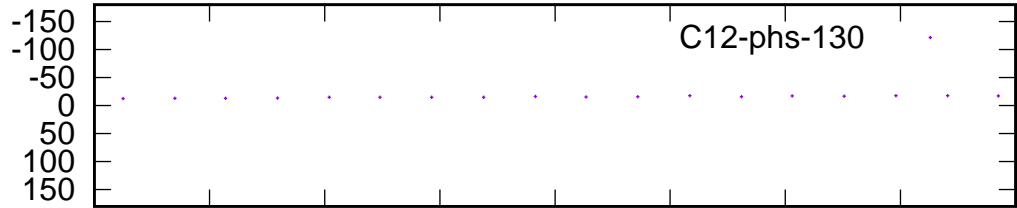
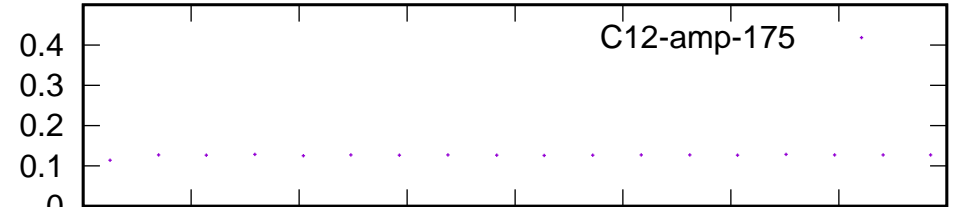
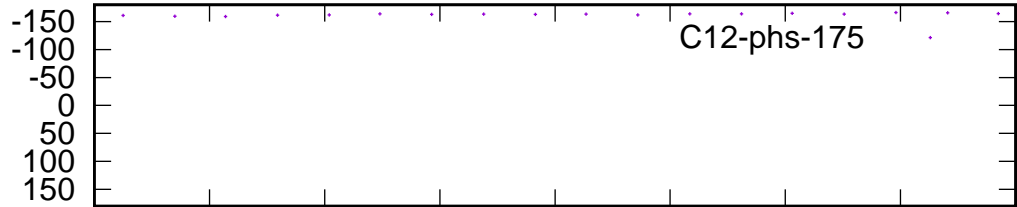
23.6 23.6 23.6 23.6 23.6 23.7 23.7 23.7 23.7

# /gsbifrddata1/22dec/35<sub>1</sub>07<sub>2</sub>2dec2018<sub>g</sub>sb.lta

Phase

(Ref: Ch: 150)

Amplitude



23.6 23.6 23.6 23.6 23.6 23.7 23.7 23.7 23.7

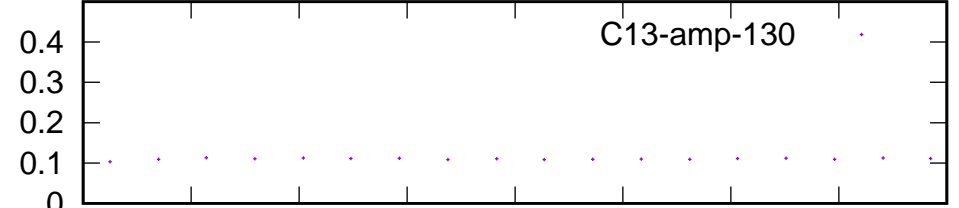
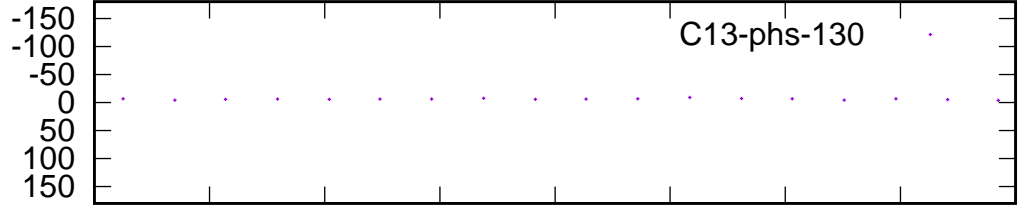
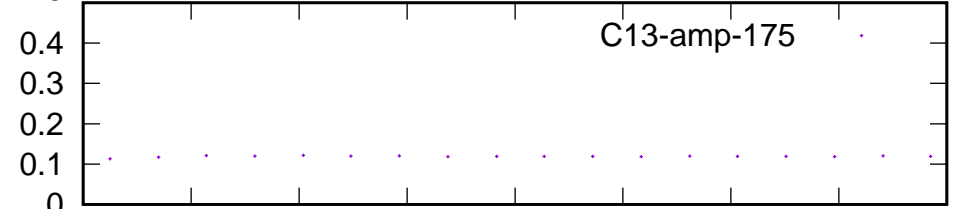
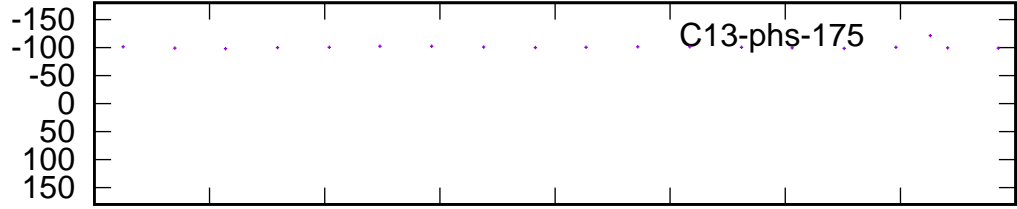
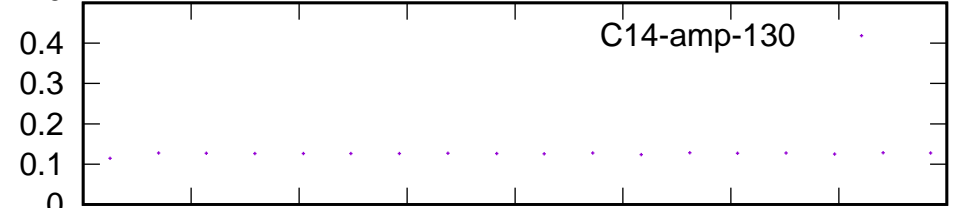
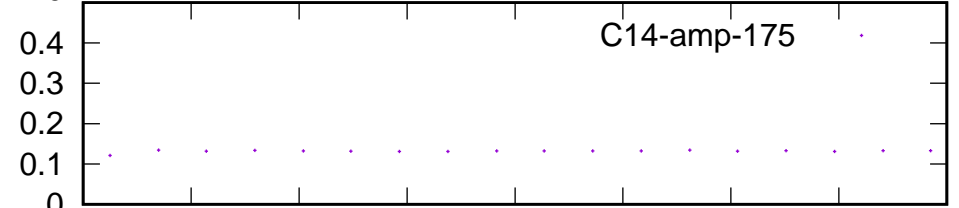
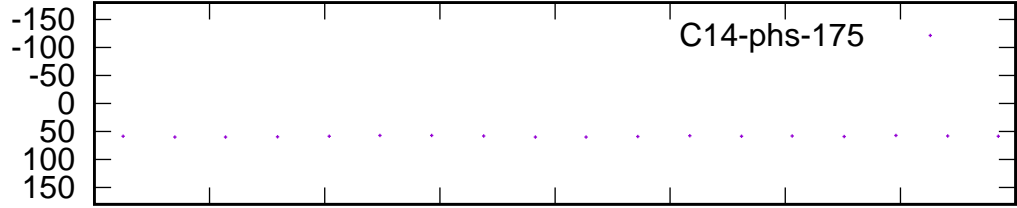
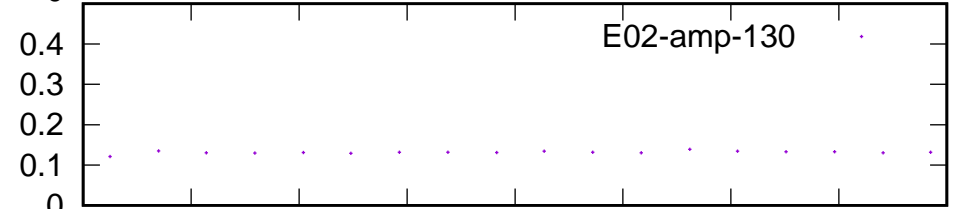
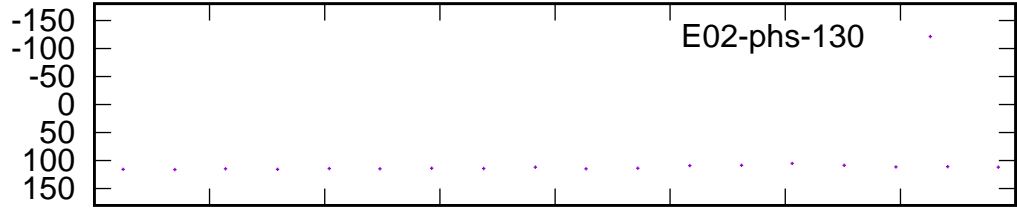
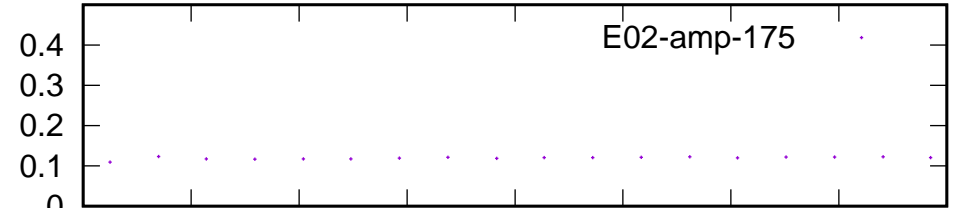
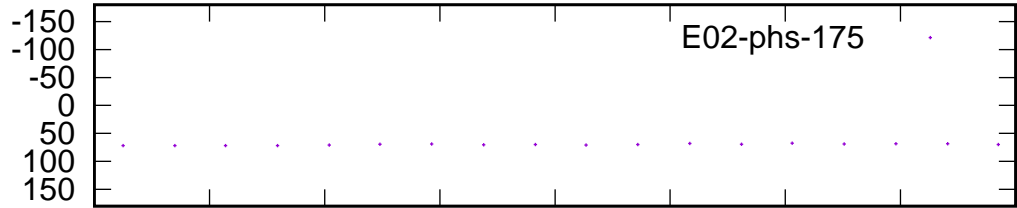
23.6 23.6 23.6 23.6 23.6 23.7 23.7 23.7 23.7

# /gsbifldata1/22dec/35<sub>1</sub>07<sub>2</sub>2dec2018<sub>g</sub>sb.lta

Phase

(Ref: Ch: 150)

Amplitude



23.6 23.6 23.6 23.6 23.6 23.7 23.7 23.7 23.7

Time (IST)

Page # 5

23.6 23.6 23.6 23.6 23.6 23.7 23.7 23.7 23.7

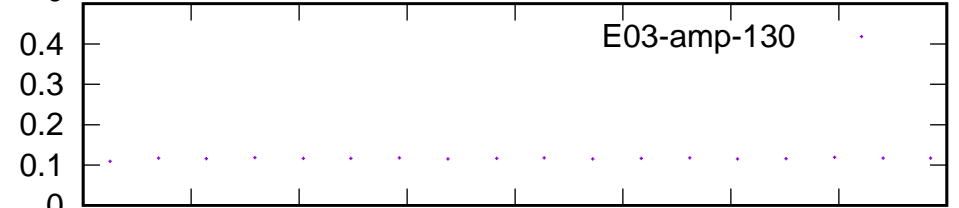
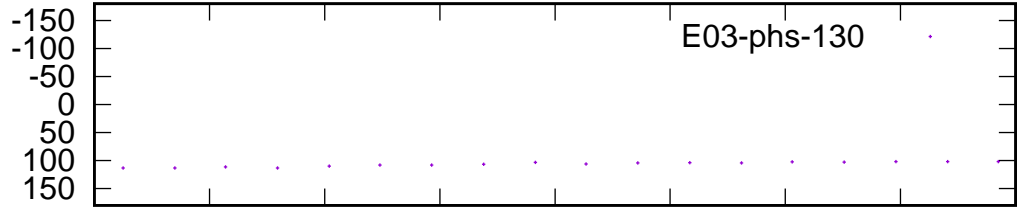
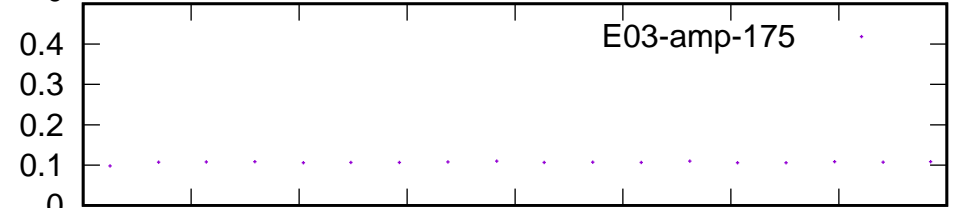
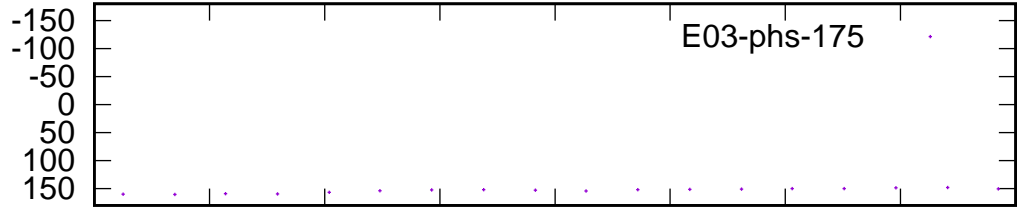
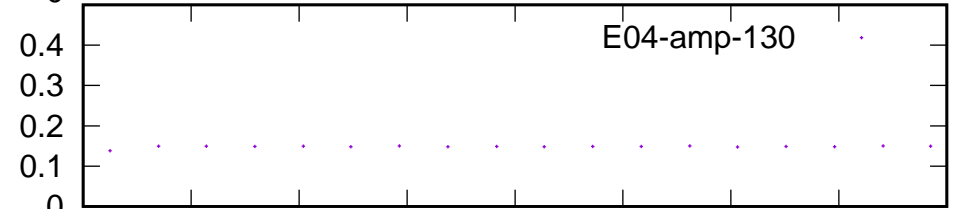
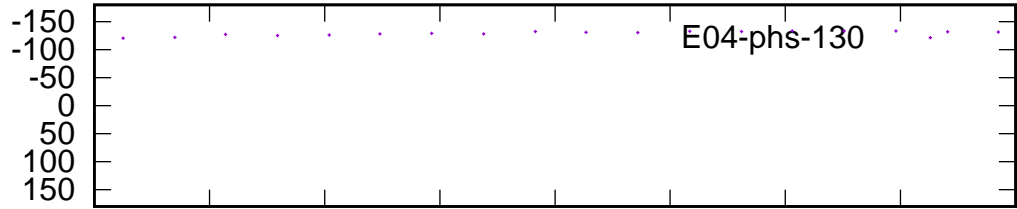
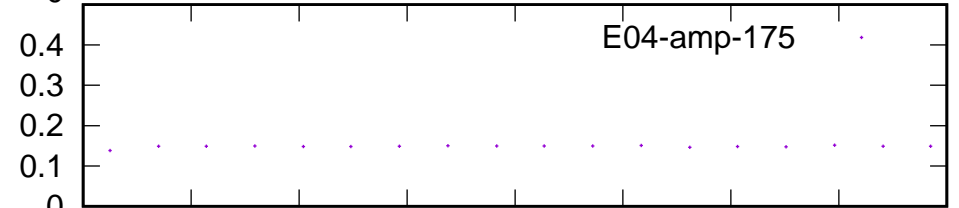
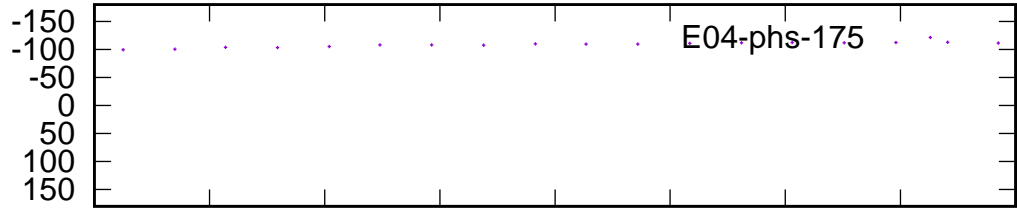
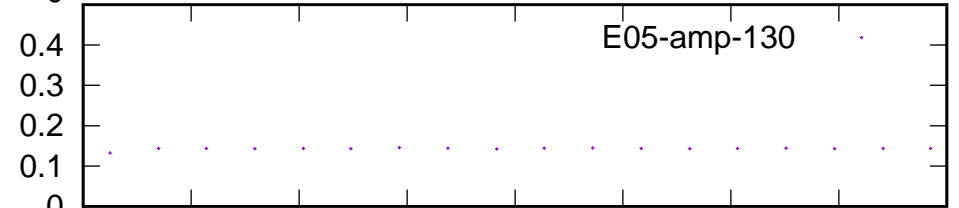
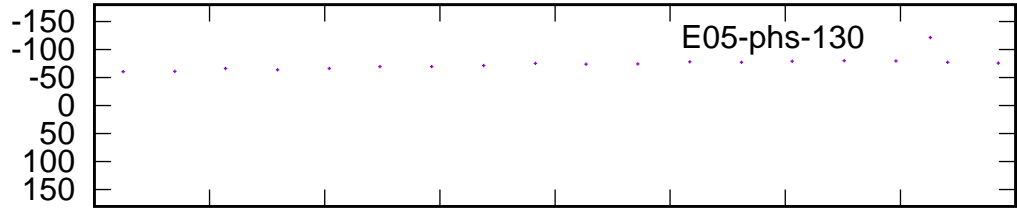
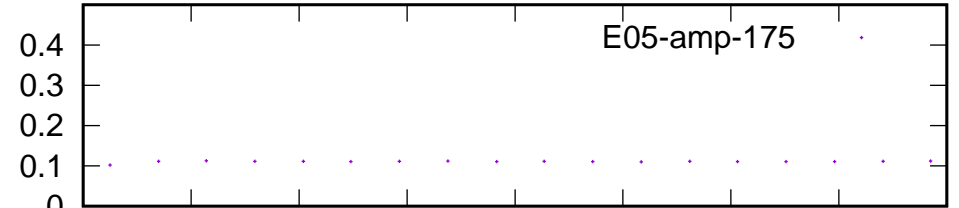
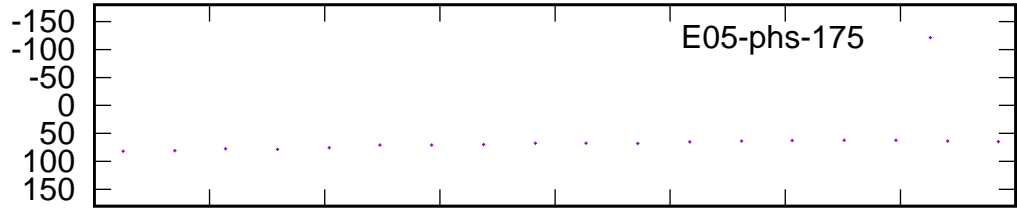
Time (IST)

# /gsbifrddata1/22dec/35<sub>1</sub>07<sub>2</sub>2dec2018<sub>g</sub>sb.lta

Phase

(Ref: Ch: 150)

Amplitude



23.6 23.6 23.6 23.6 23.6 23.7 23.7 23.7 23.7

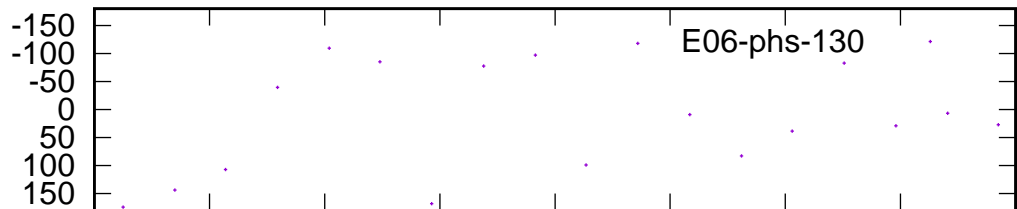
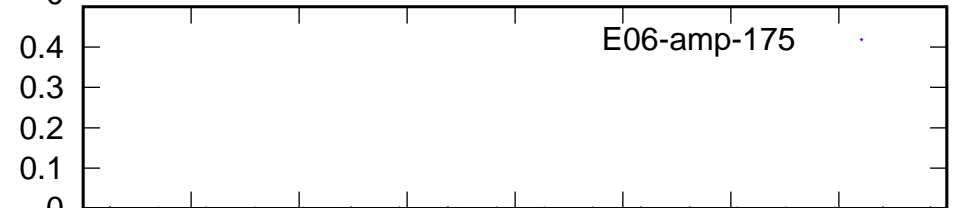
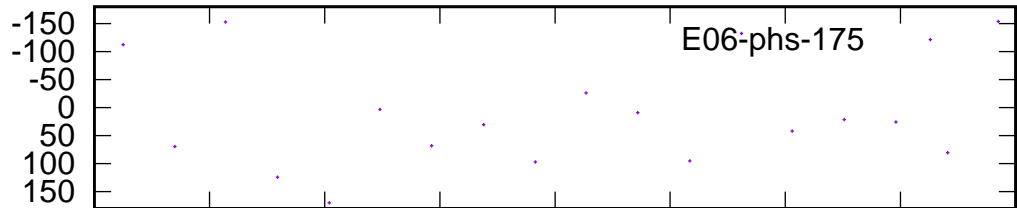
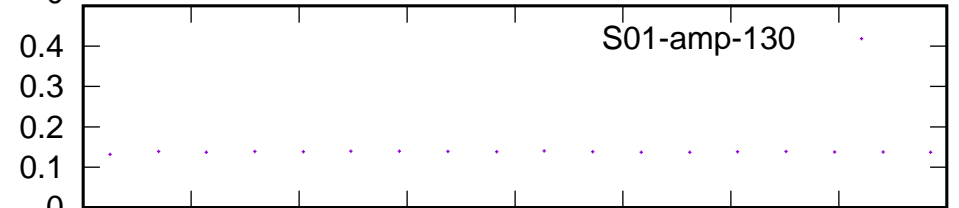
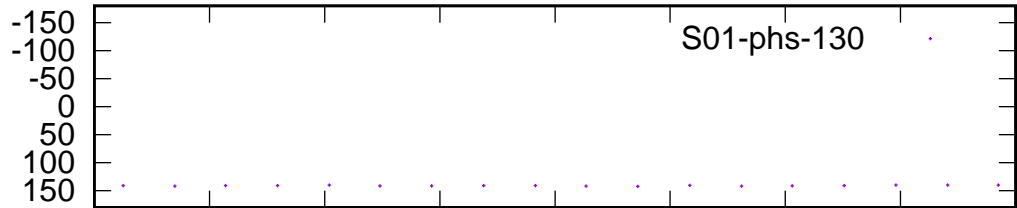
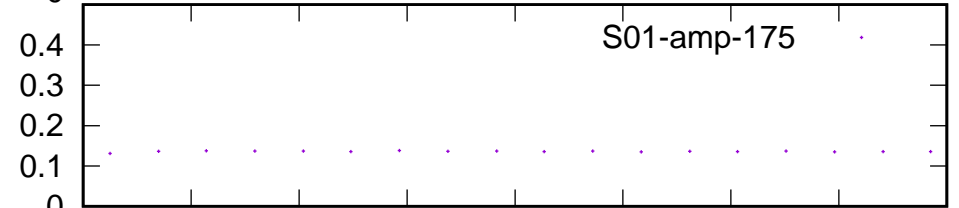
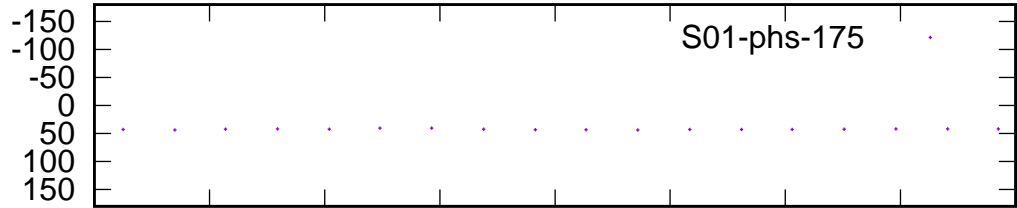
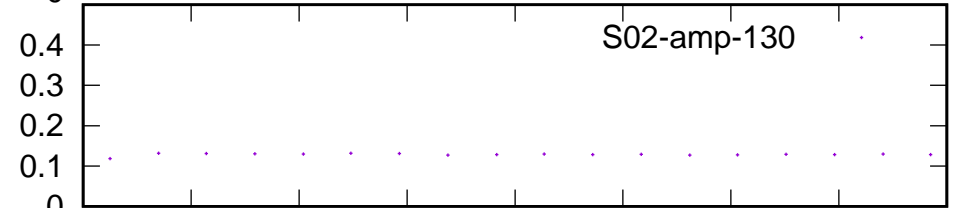
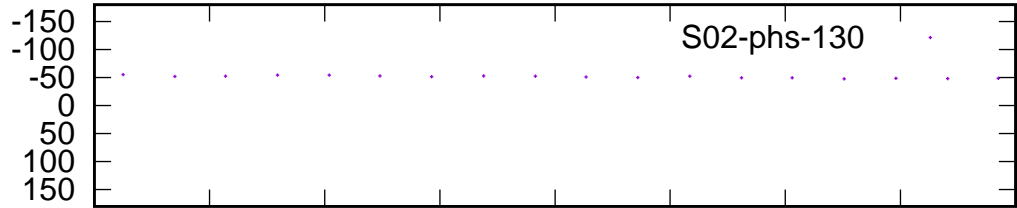
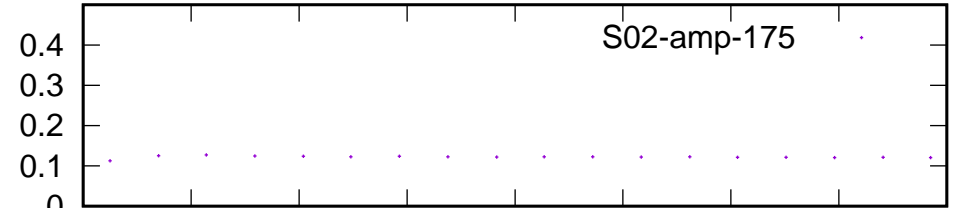
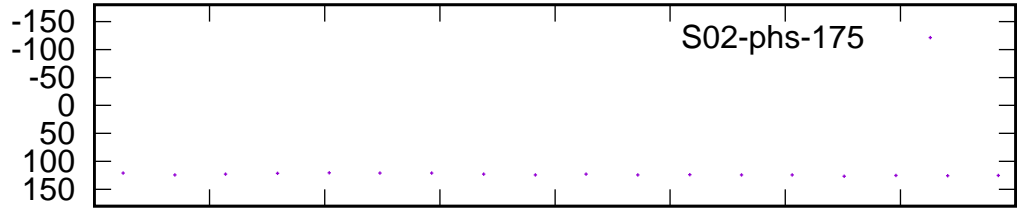
23.6 23.6 23.6 23.6 23.6 23.7 23.7 23.7 23.7

# /gsbifrddata1/22dec/35<sub>1</sub>07<sub>2</sub>2dec2018<sub>g</sub>sb.lta

Phase

(Ref: Ch: 150)

Amplitude



23.6 23.6 23.6 23.6 23.6 23.7 23.7 23.7 23.7

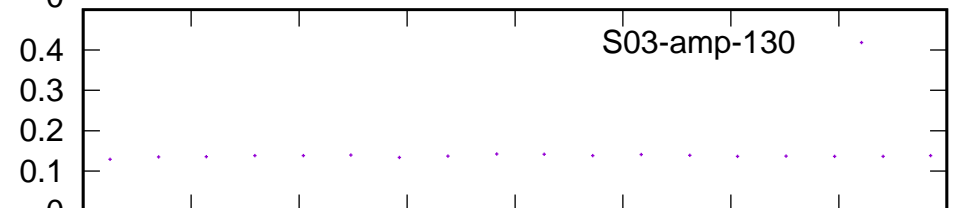
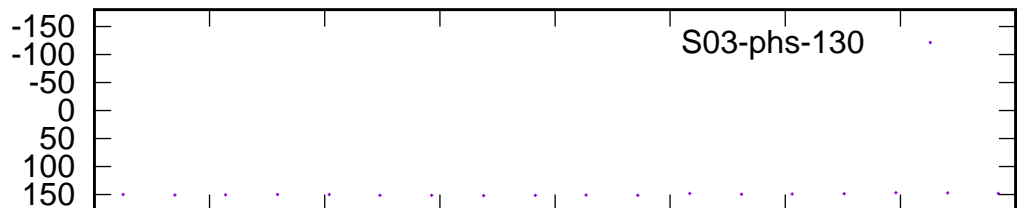
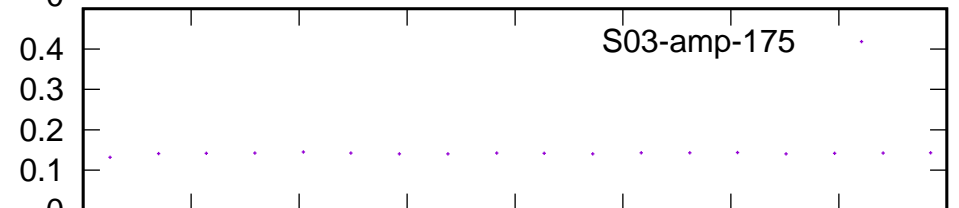
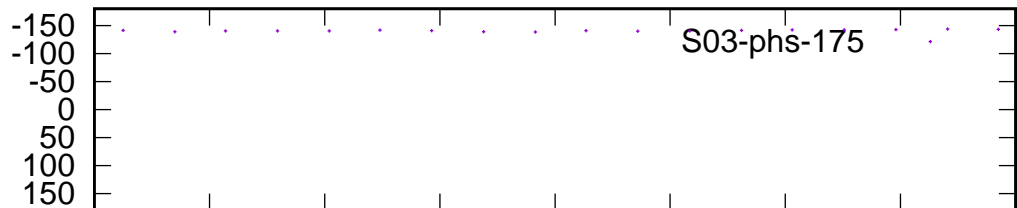
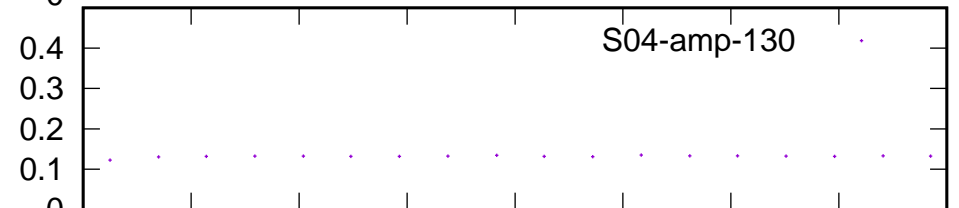
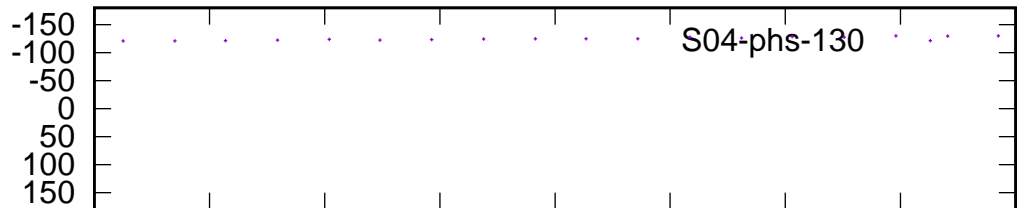
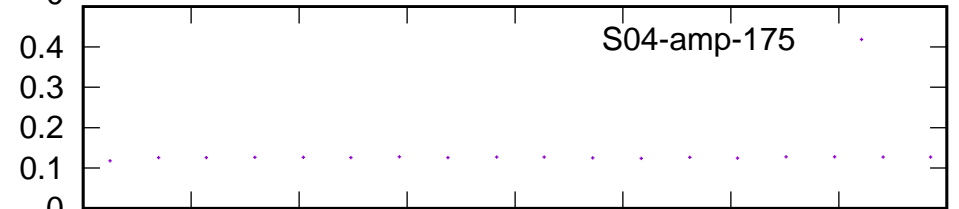
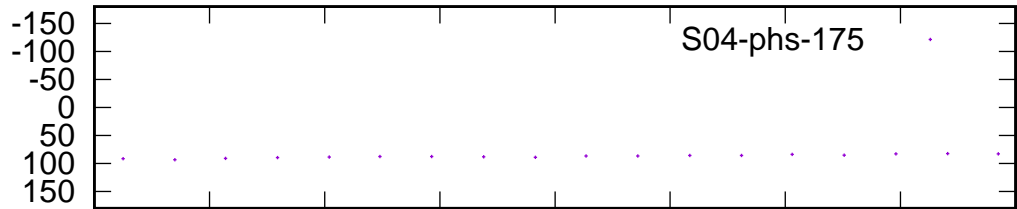
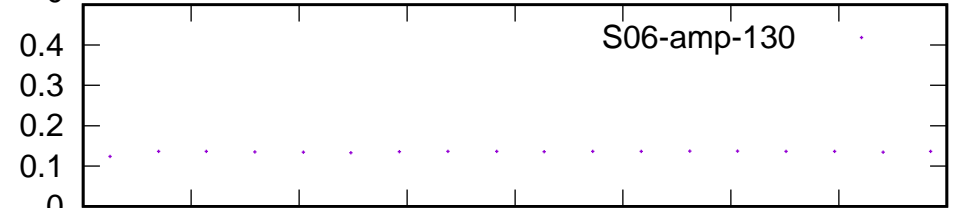
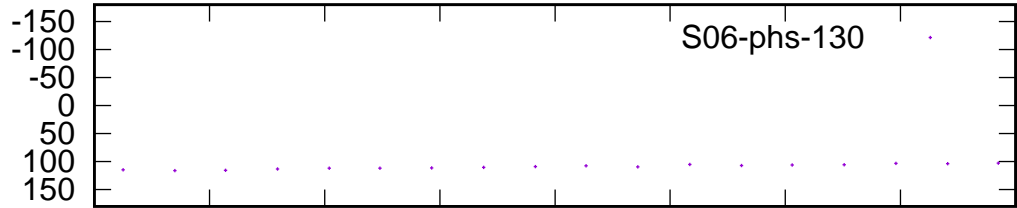
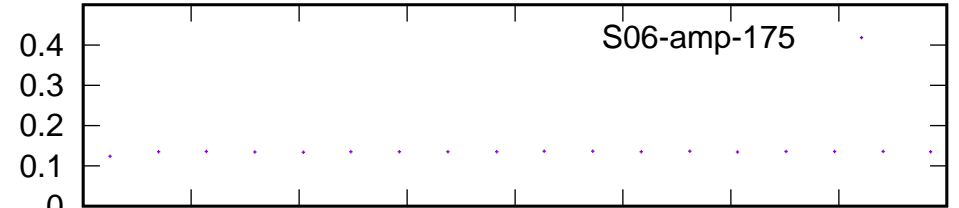
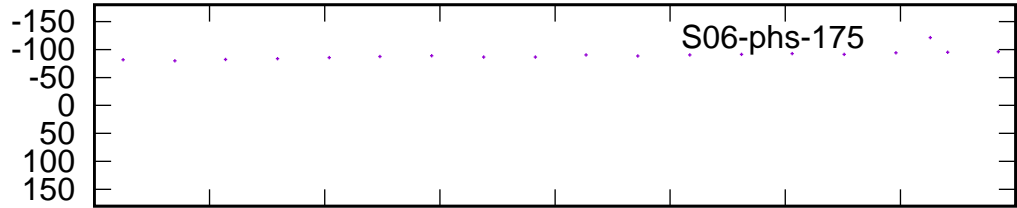
23.6 23.6 23.6 23.6 23.6 23.7 23.7 23.7 23.7

# /gsbifrddata1/22dec/35<sub>1</sub>07<sub>2</sub>2dec2018<sub>g</sub>sb.lta

Phase

(Ref: Ch: 150)

Amplitude



23.6 23.6 23.6 23.6 23.6 23.7 23.7 23.7 23.7

23.6 23.6 23.6 23.6 23.6 23.7 23.7 23.7 23.7

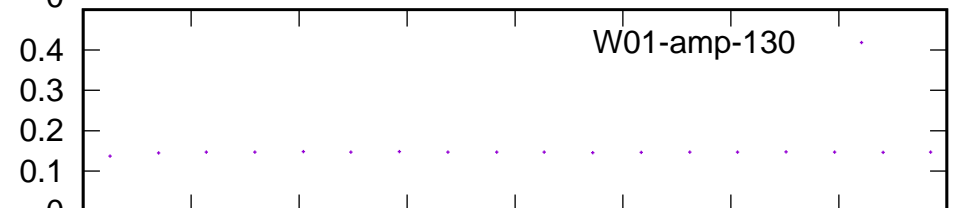
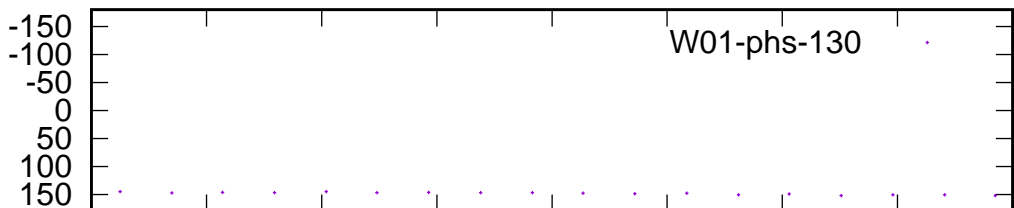
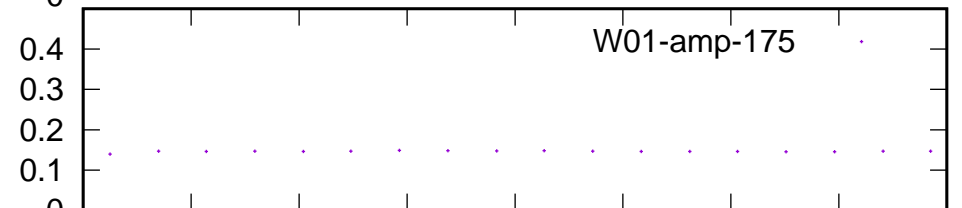
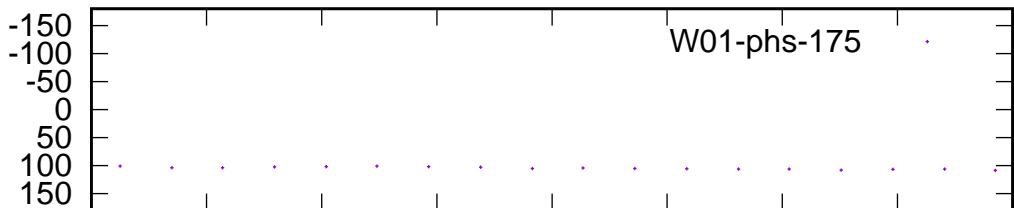
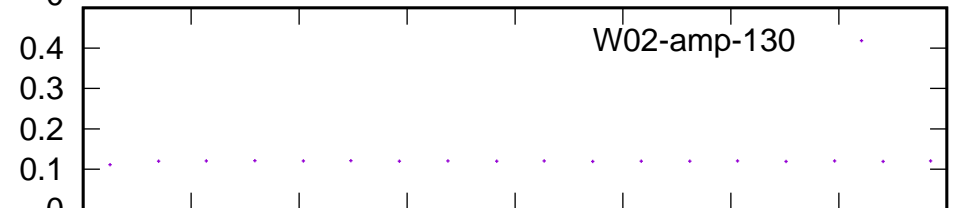
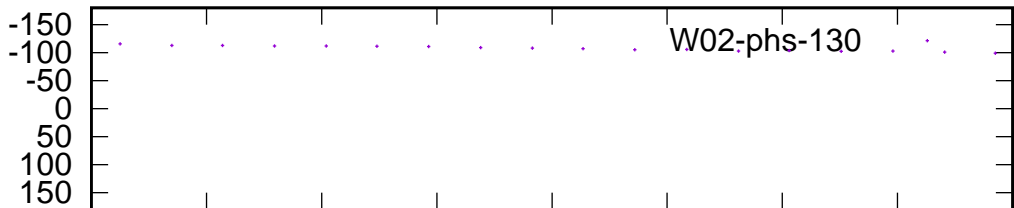
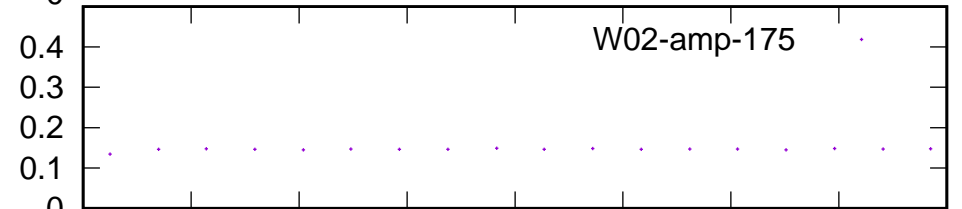
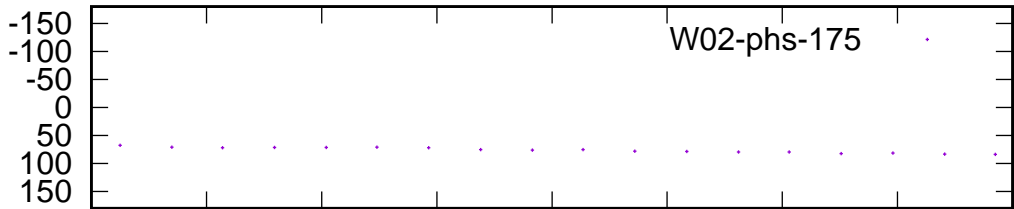
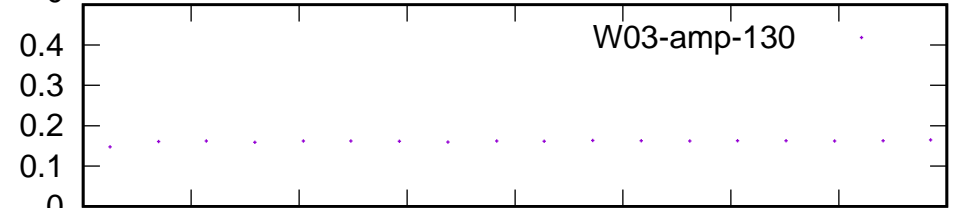
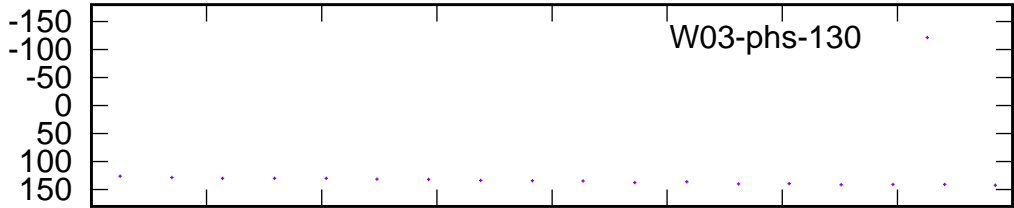
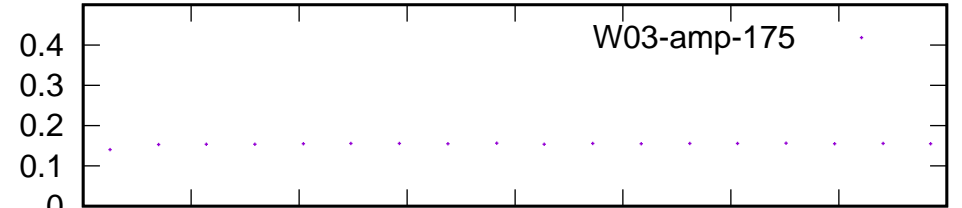
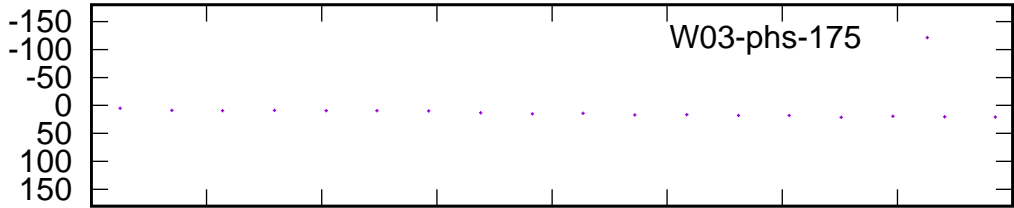


# /gsbifrddata1/22dec/35<sub>1</sub>07<sub>2</sub>2dec2018<sub>g</sub>sb.lta

Phase

(Ref: Ch: 150)

Amplitude



23.6 23.6 23.6 23.6 23.6 23.7 23.7 23.7 23.7

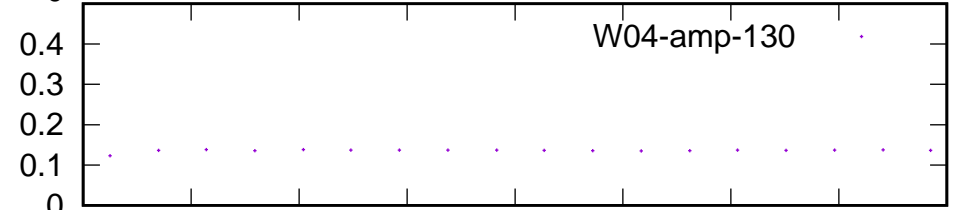
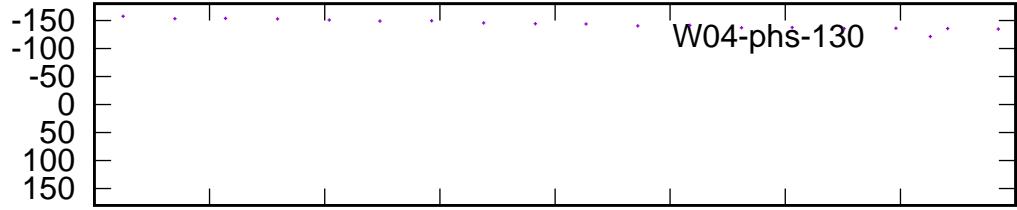
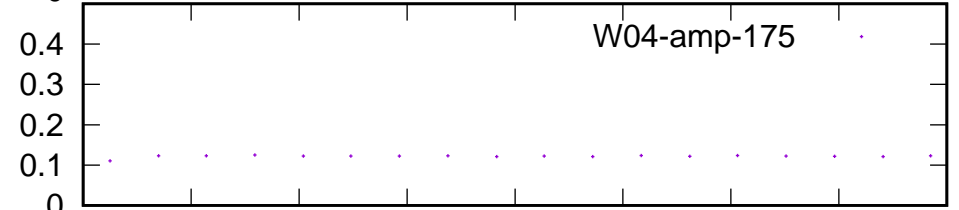
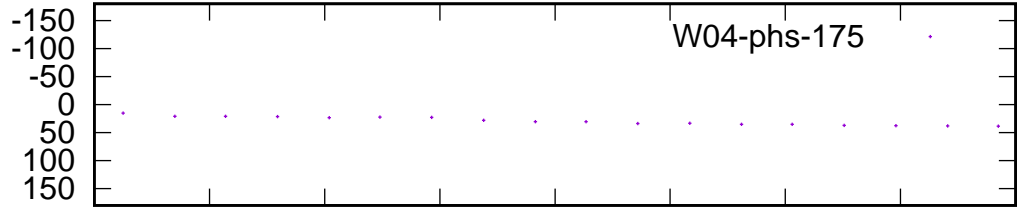
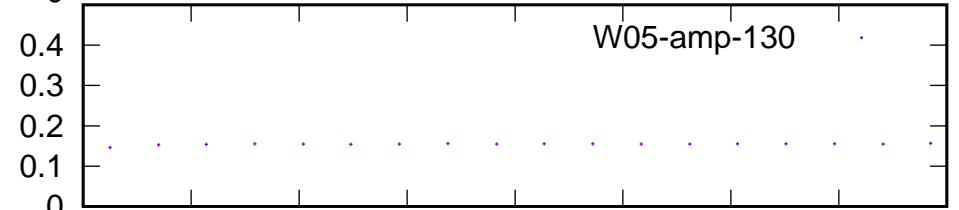
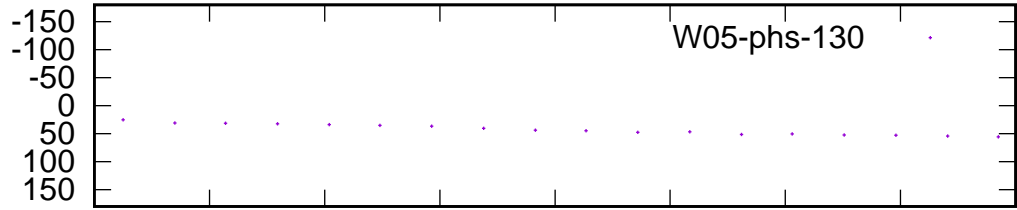
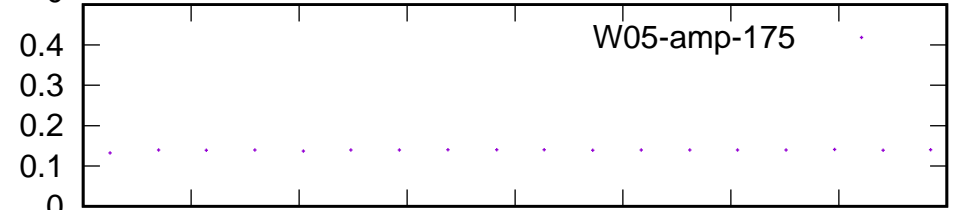
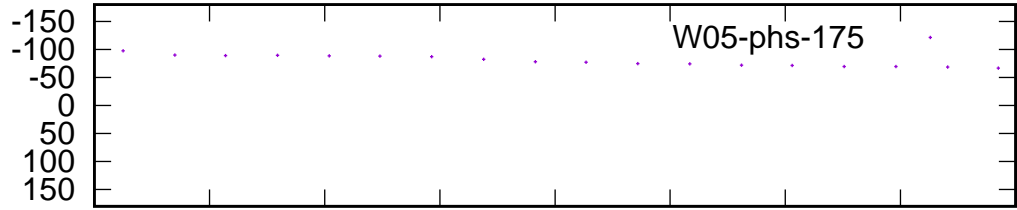
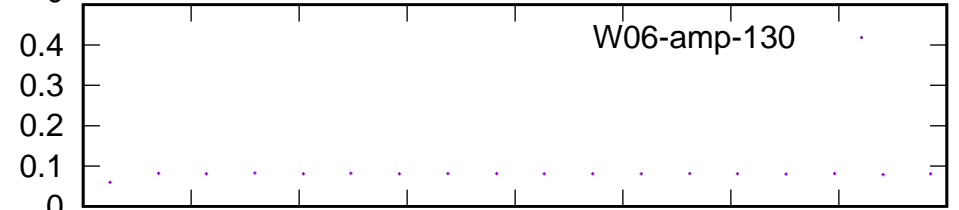
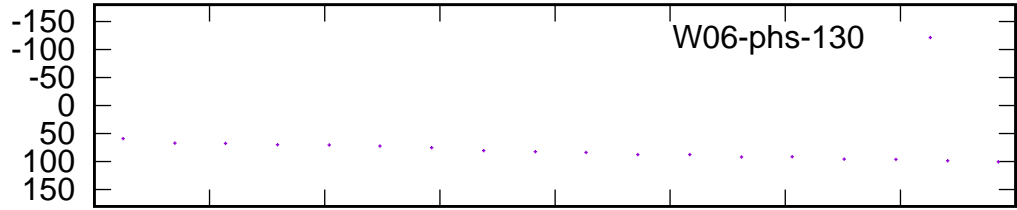
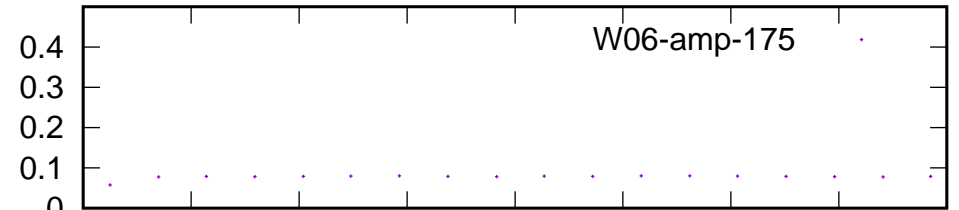
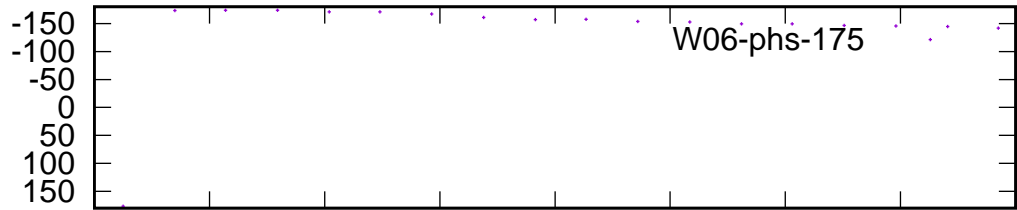
23.6 23.6 23.6 23.6 23.6 23.7 23.7 23.7 23.7

# /gsbifldata1/22dec/35<sub>1</sub>07<sub>2</sub>2dec2018<sub>g</sub>sb.lta

Phase

(Ref: Ch: 150)

Amplitude



23.6 23.6 23.6 23.6 23.6 23.7 23.7 23.7 23.7

23.6 23.6 23.6 23.6 23.6 23.7 23.7 23.7 23.7