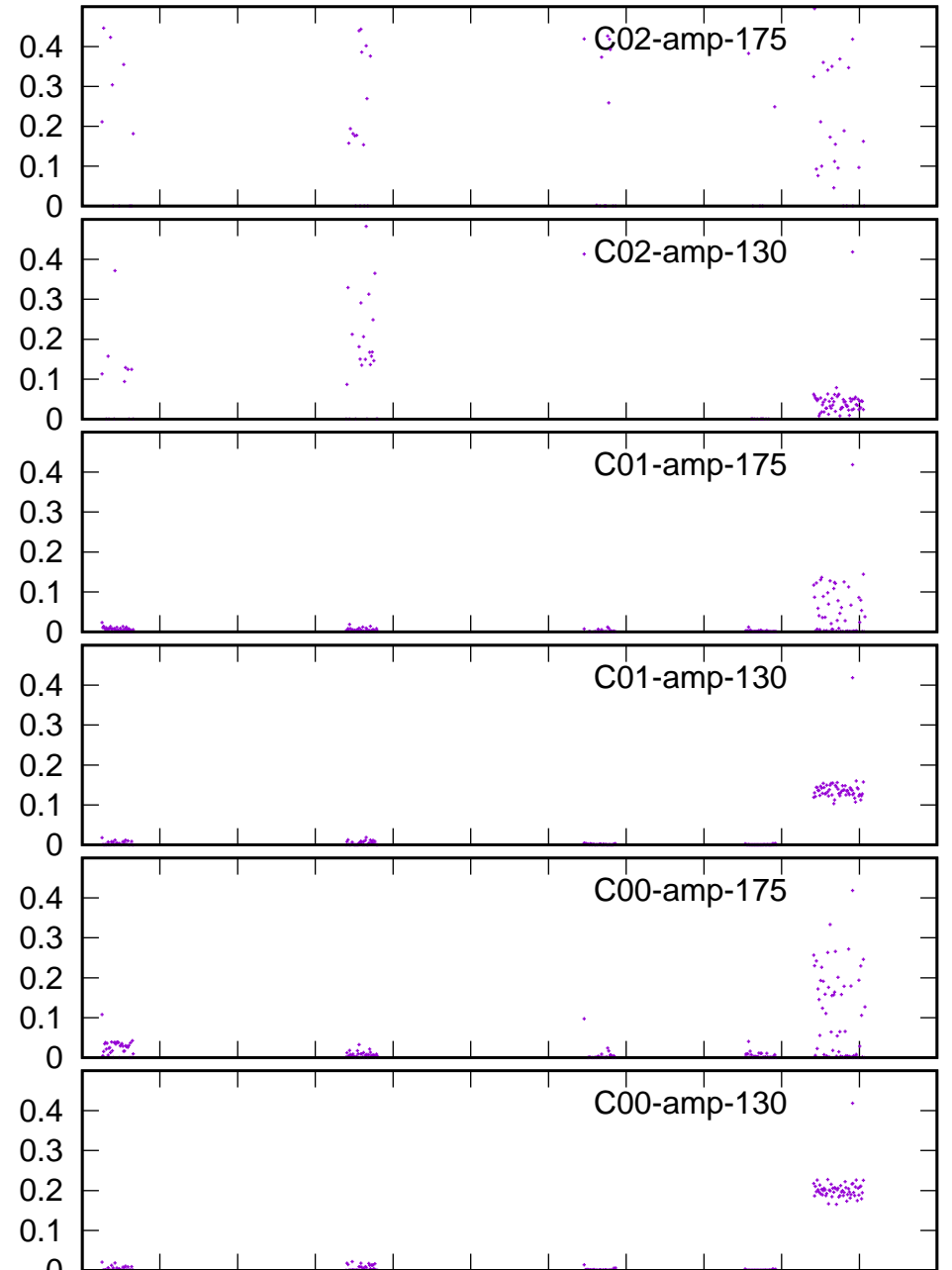
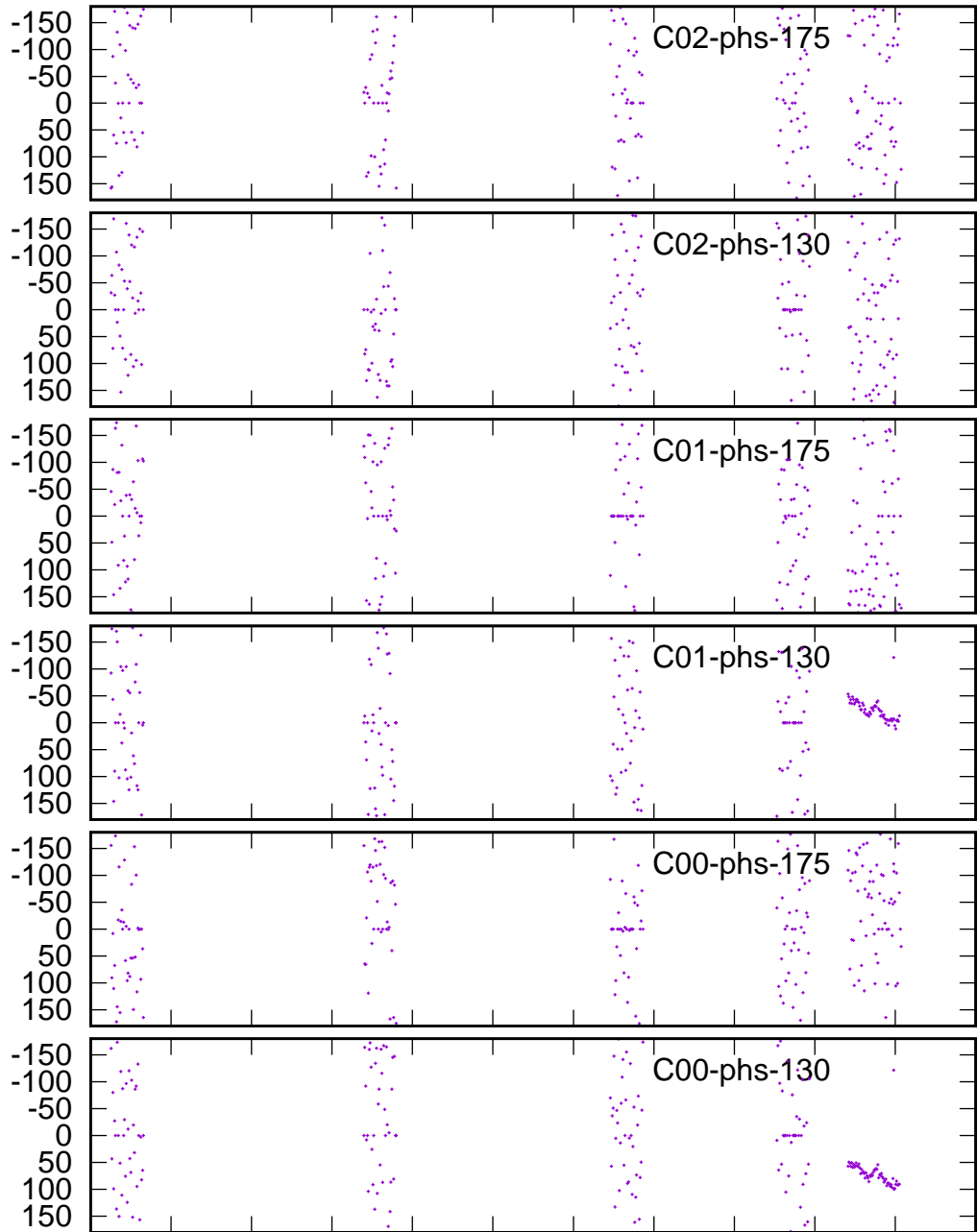


/gsbifrddata1/22jul/36_077_2jul2019_gsb.lta

Phase

(Ref: W01 Ch: 120)

Amplitude



12.0 12.2 12.4 12.6 12.8 13.0 13.2 13.4 13.6 13.8 14.0 14.2

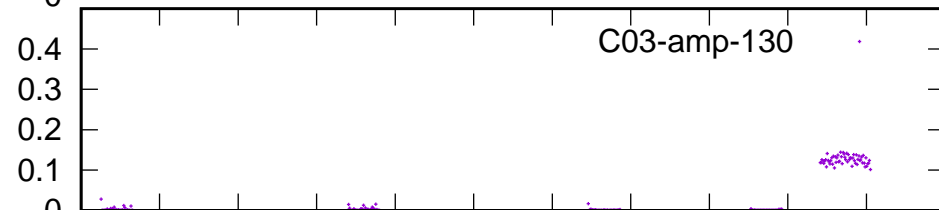
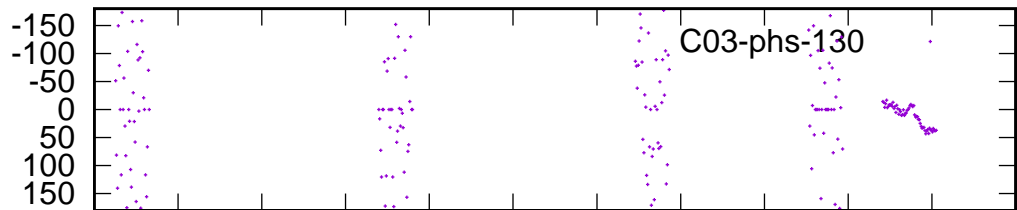
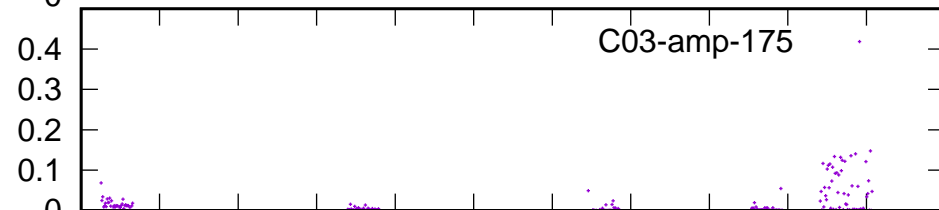
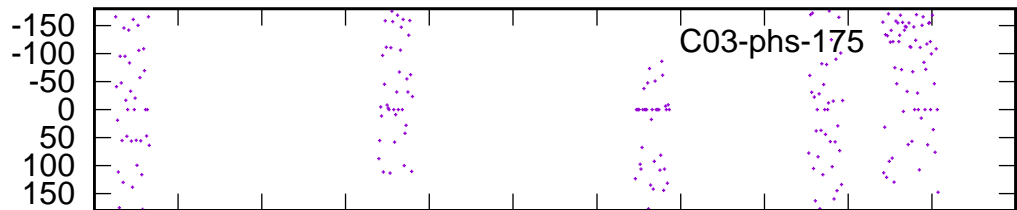
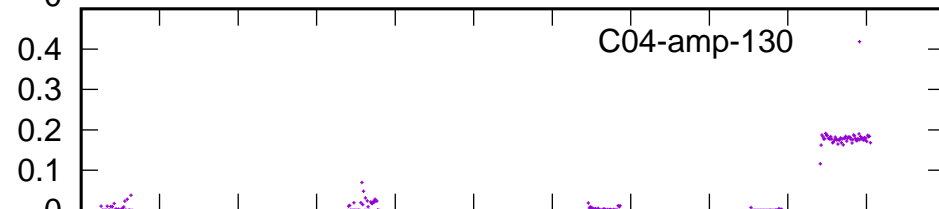
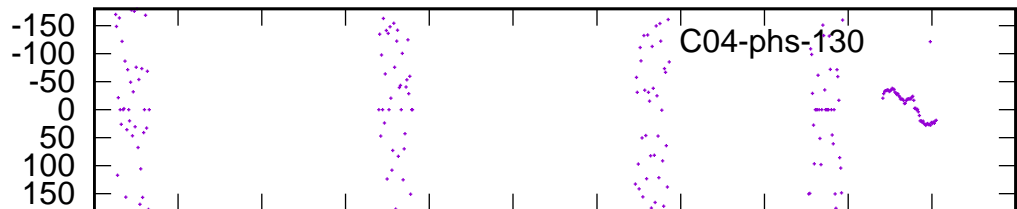
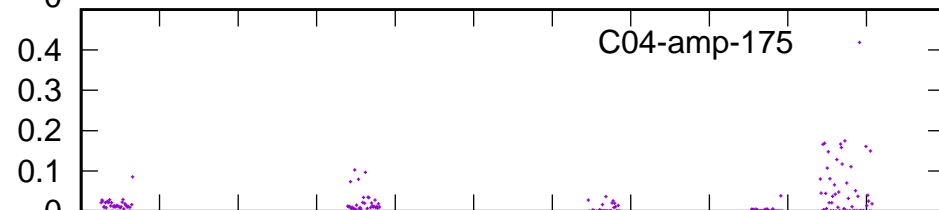
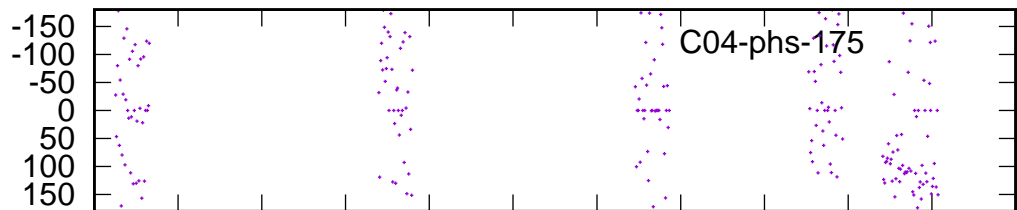
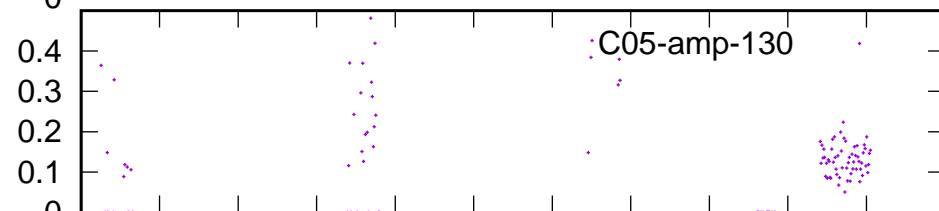
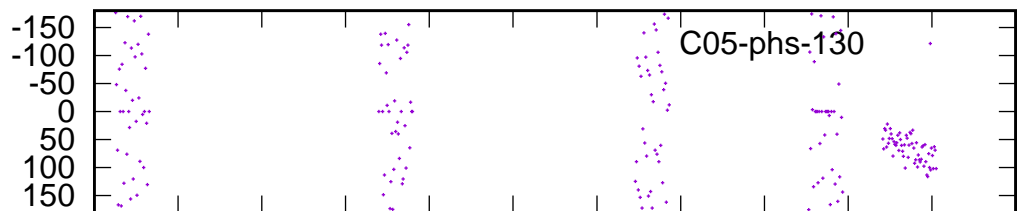
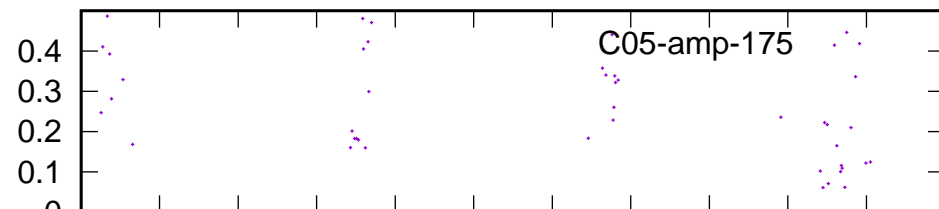
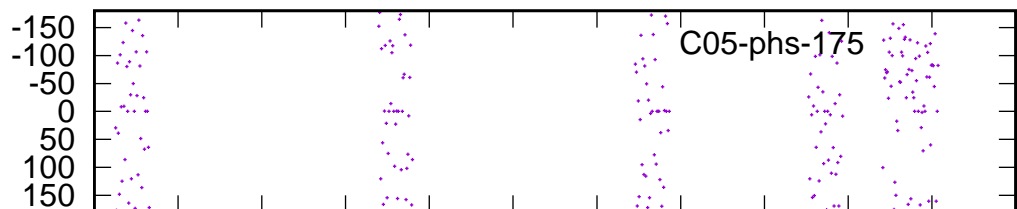
12.0 12.2 12.4 12.6 12.8 13.0 13.2 13.4 13.6 13.8 14.0 14.2

/gsbifrddata1/22jul/36_077_2jul2019_gsb.lta

Phase

(Ref: W01 Ch: 120)

Amplitude



12.0 12.2 12.4 12.6 12.8 13.0 13.2 13.4 13.6 13.8 14.0 14.2

Time (IST)

Page # 2

12.0 12.2 12.4 12.6 12.8 13.0 13.2 13.4 13.6 13.8 14.0 14.2

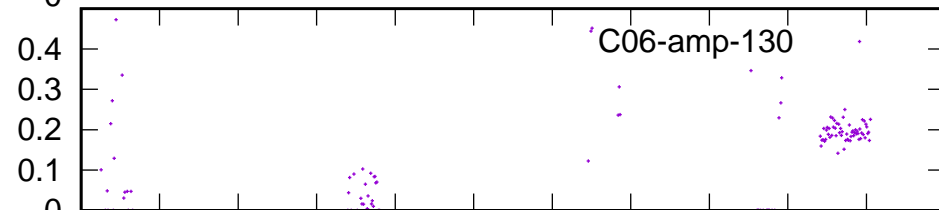
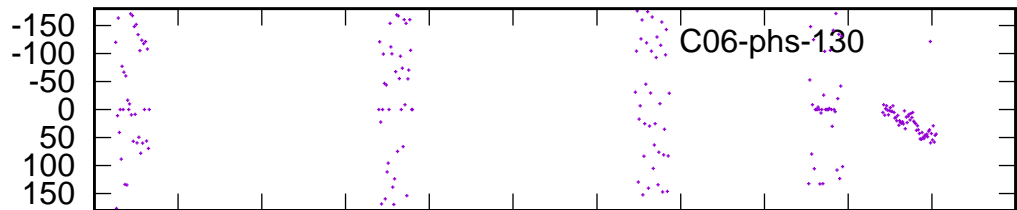
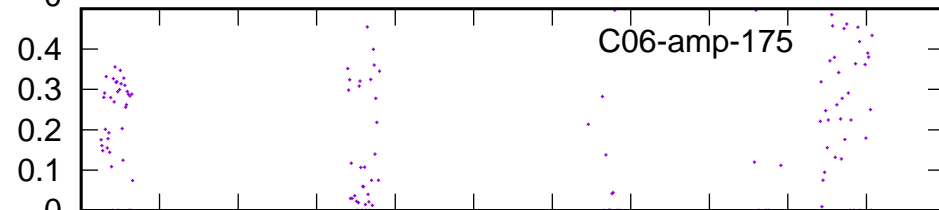
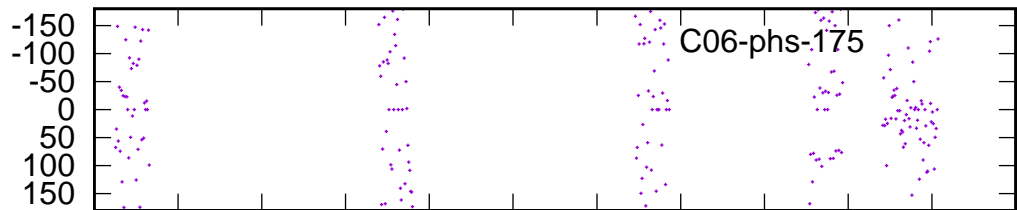
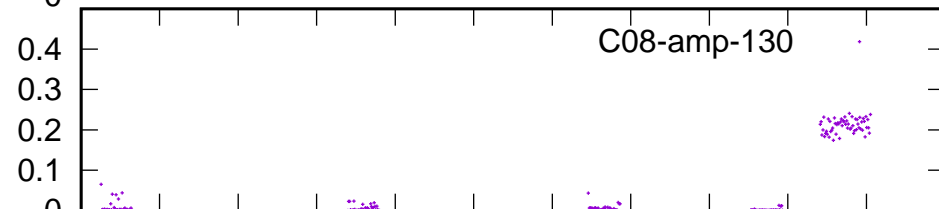
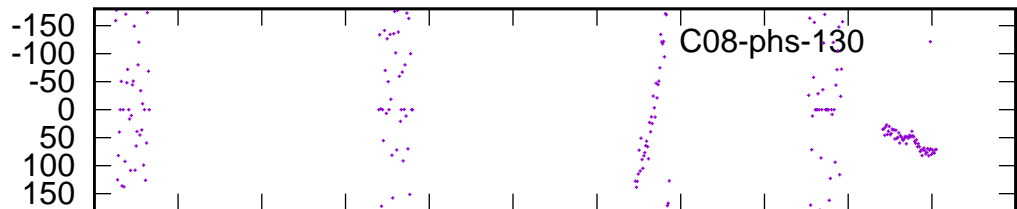
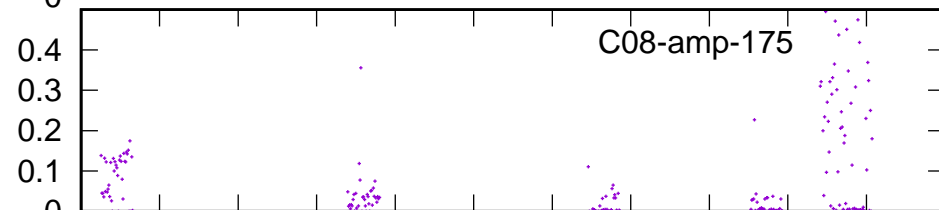
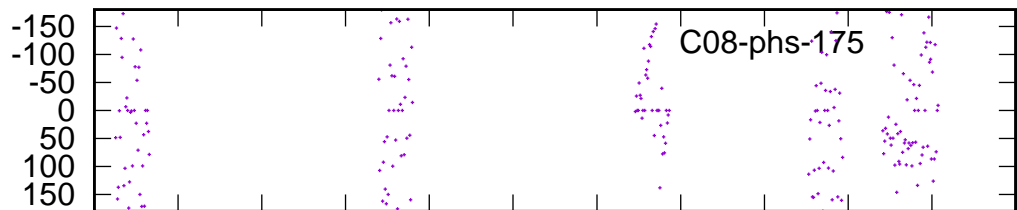
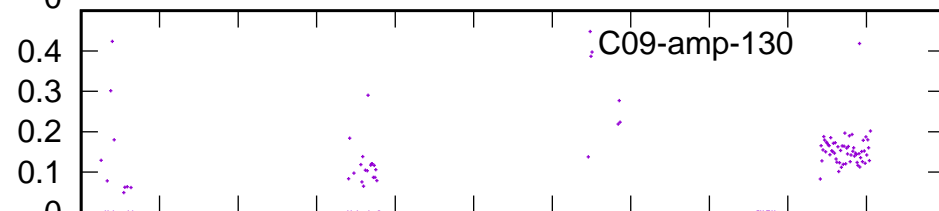
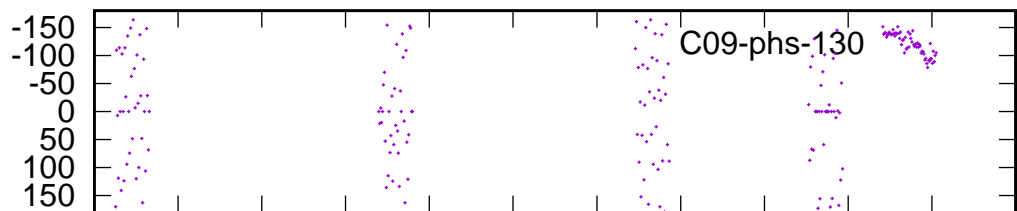
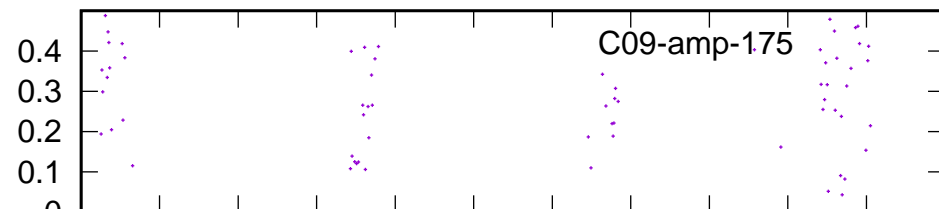
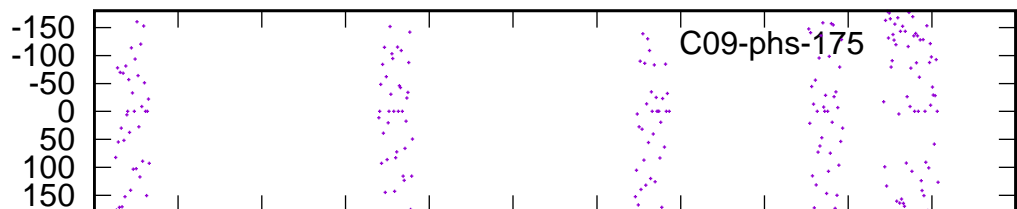
Time (IST)

/gsbifrddata1/22jul/36_077_2jul2019_gsb.lta

Phase

(Ref: W01 Ch: 120)

Amplitude



12.0 12.2 12.4 12.6 12.8 13.0 13.2 13.4 13.6 13.8 14.0 14.2

Time (IST)

Page # 3

12.0 12.2 12.4 12.6 12.8 13.0 13.2 13.4 13.6 13.8 14.0 14.2

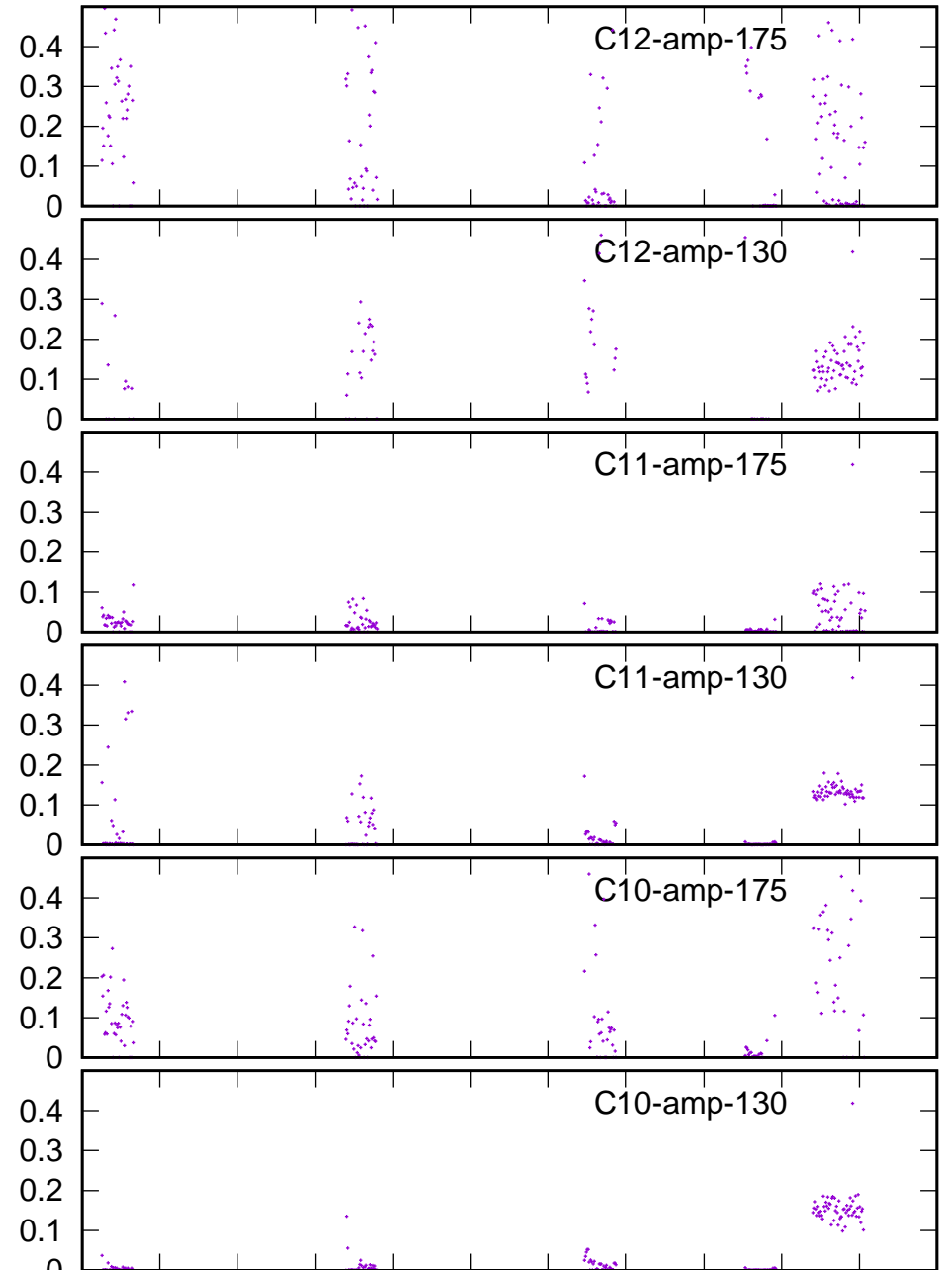
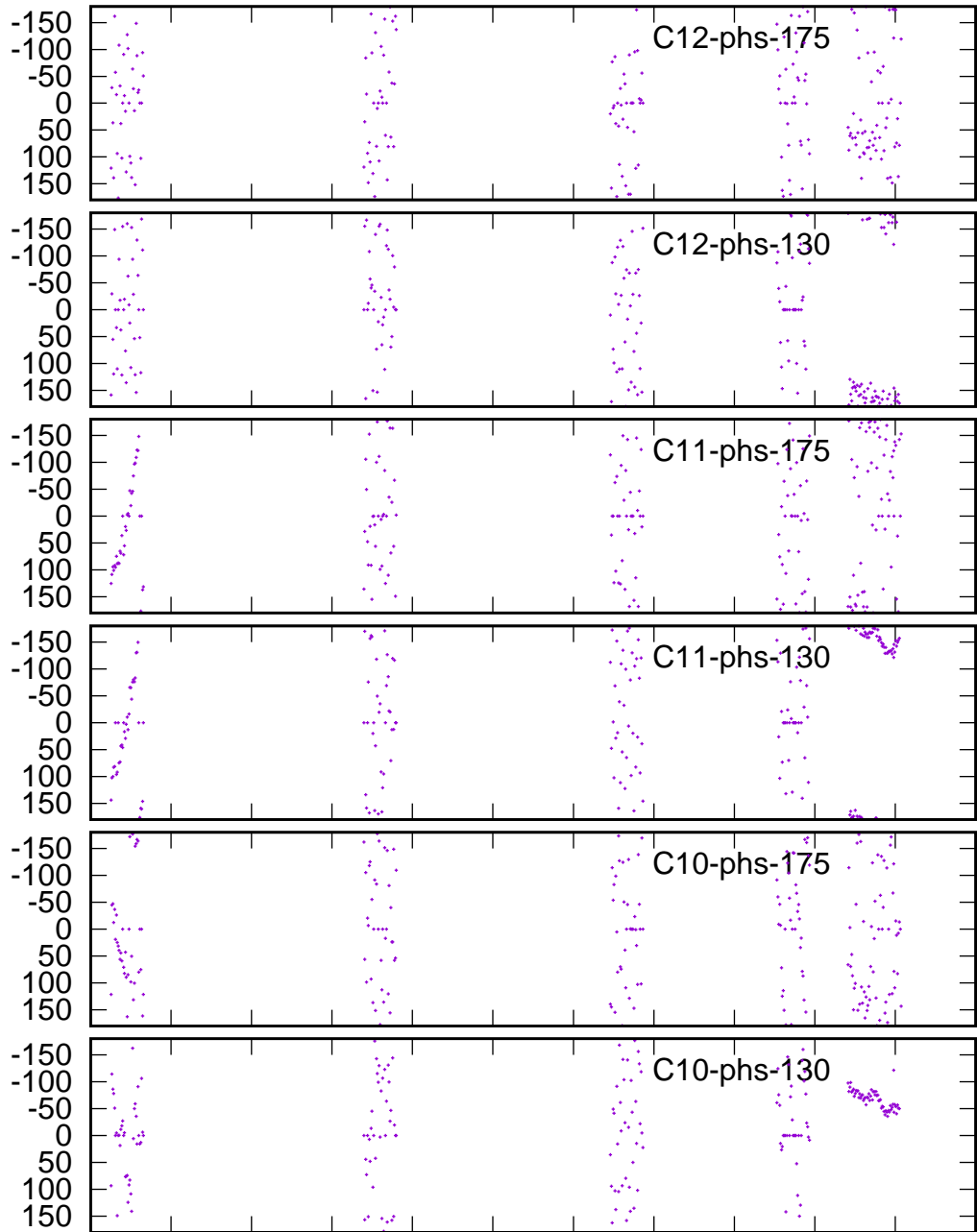
Time (IST)

/gsbifldata1/22jul/36_077_2jul2019_gsb.lta

Phase

(Ref: W01 Ch: 120)

Amplitude



12.0 12.2 12.4 12.6 12.8 13.0 13.2 13.4 13.6 13.8 14.0 14.2

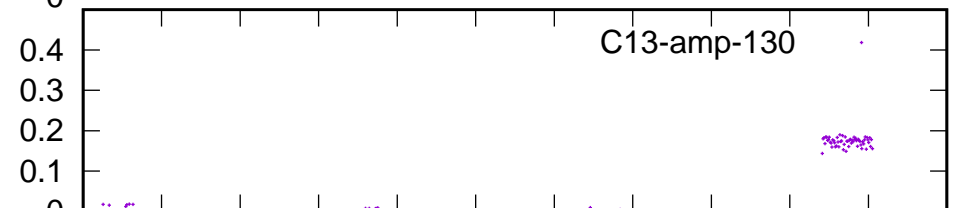
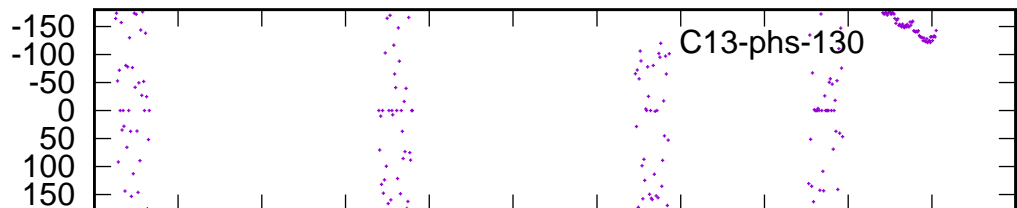
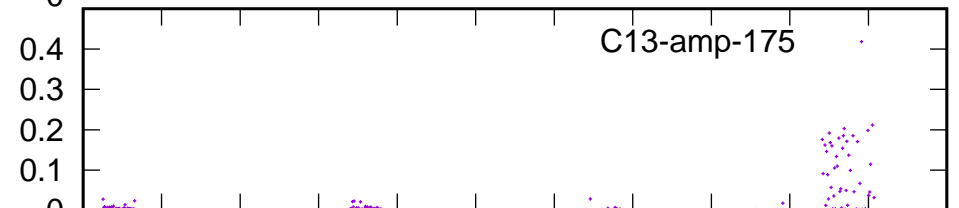
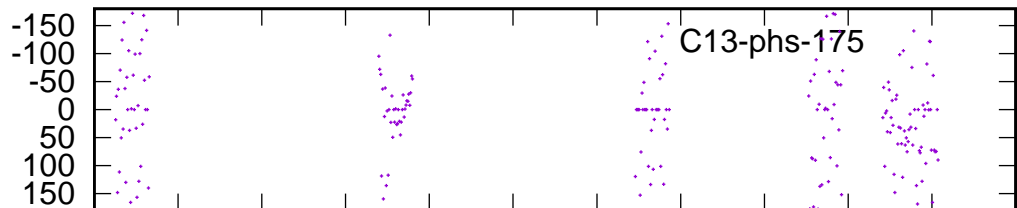
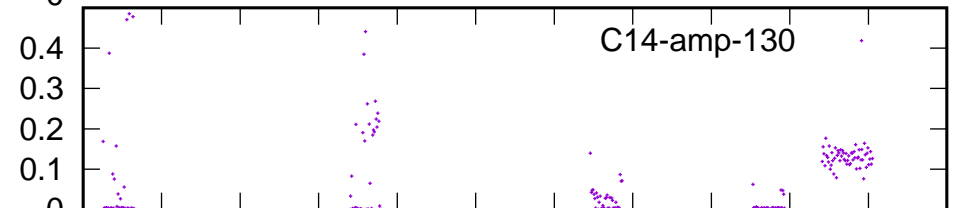
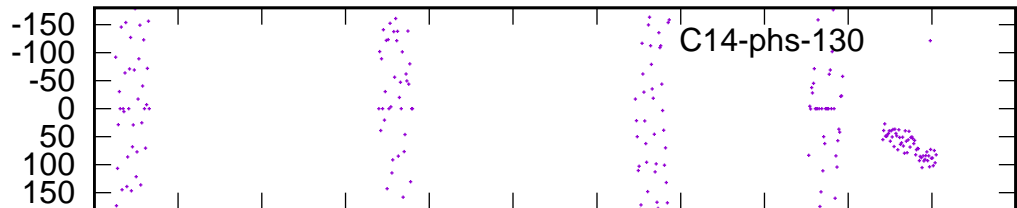
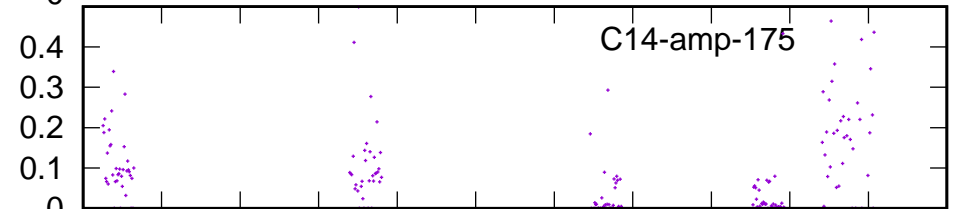
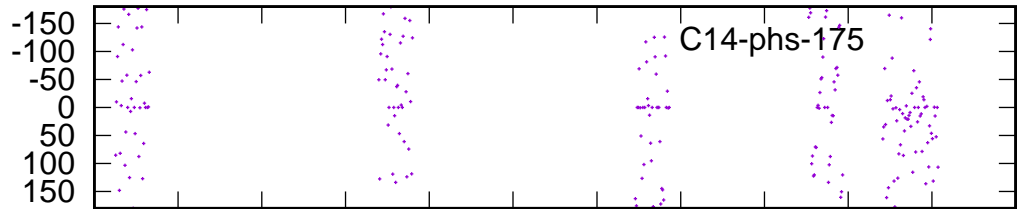
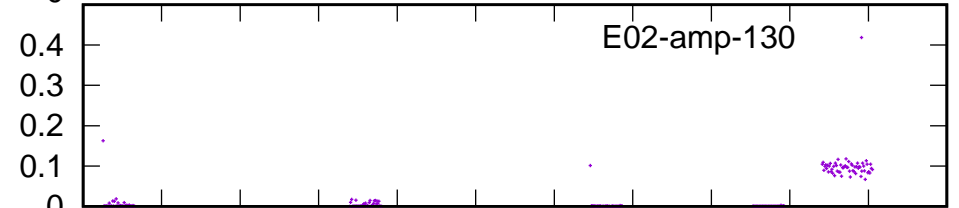
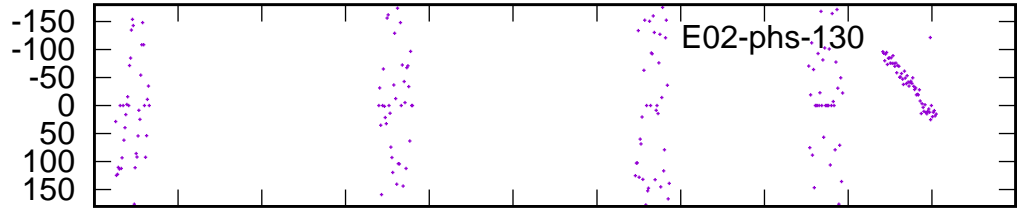
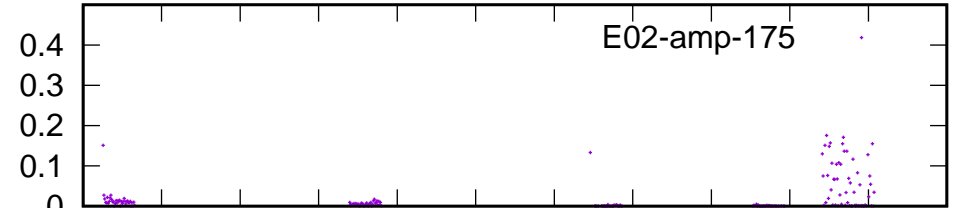
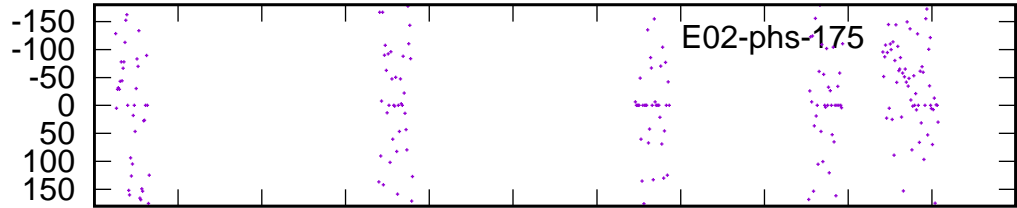
12.0 12.2 12.4 12.6 12.8 13.0 13.2 13.4 13.6 13.8 14.0 14.2

/gsbifldata1/22jul/36_077_2jul2019_gsb.lta

Phase

(Ref: W01 Ch: 120)

Amplitude



12.0 12.2 12.4 12.6 12.8 13.0 13.2 13.4 13.6 13.8 14.0 14.2

Time (IST)

Page # 5

12.0 12.2 12.4 12.6 12.8 13.0 13.2 13.4 13.6 13.8 14.0 14.2

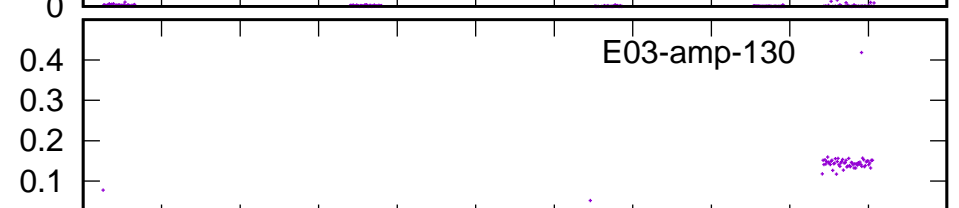
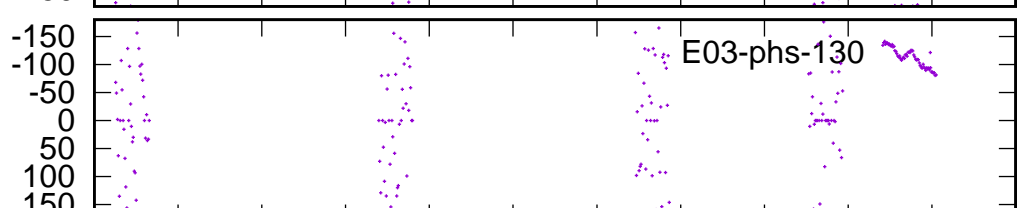

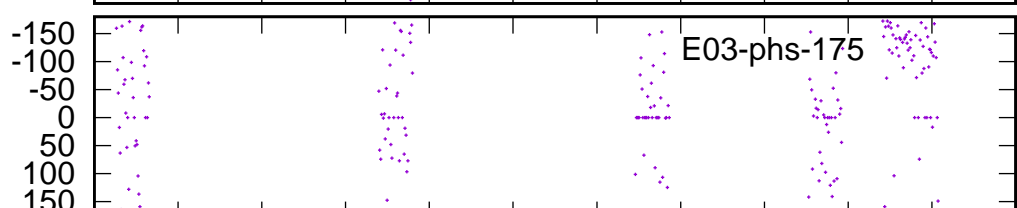
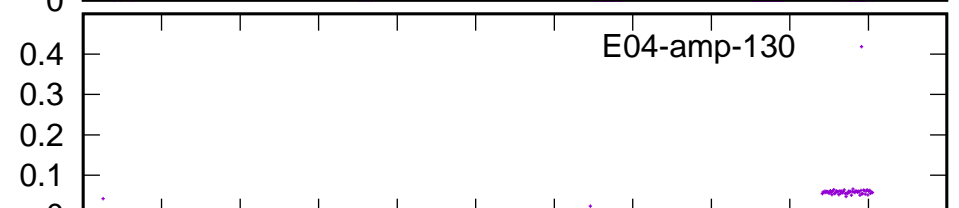
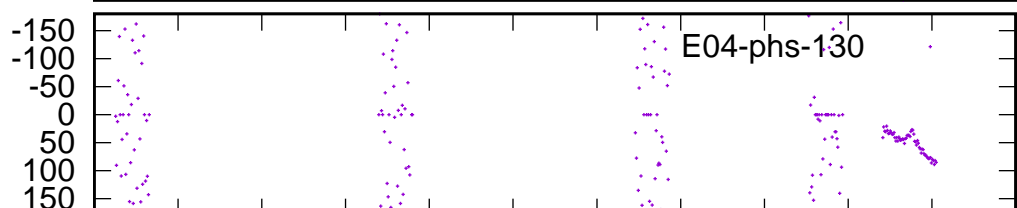
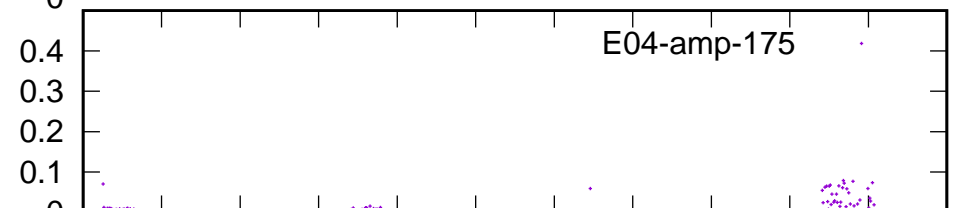
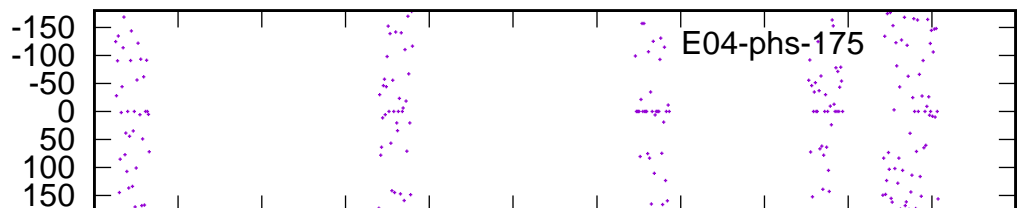
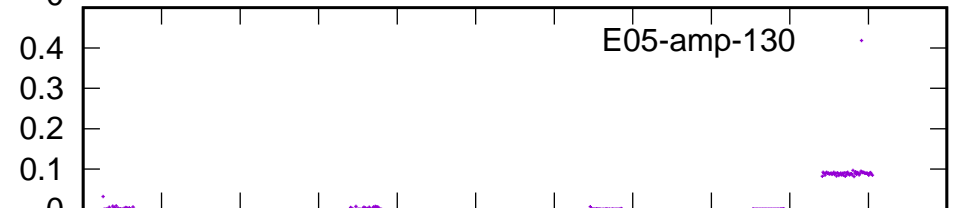
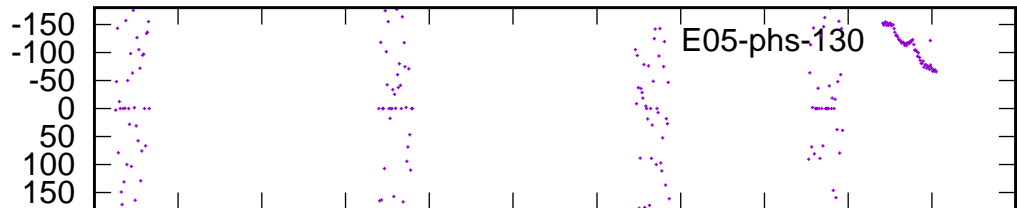
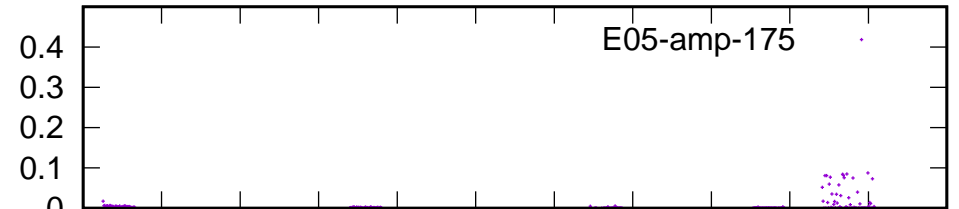
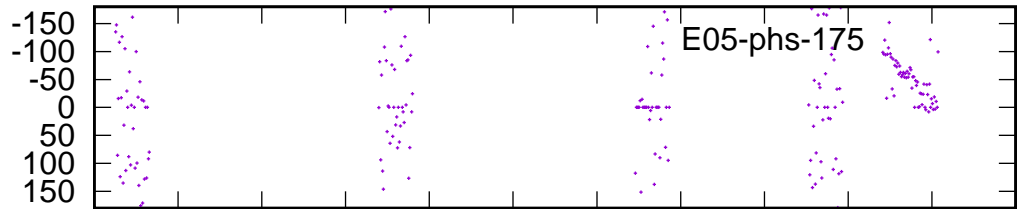
Time (IST)

/gsbifldata1/22jul/36_077_2jul2019_gsb.lta

Phase

(Ref: W01 Ch: 120)

Amplitude



12.0 12.2 12.4 12.6 12.8 13.0 13.2 13.4 13.6 13.8 14.0 14.2

Time (IST)

Page # 6

12.0 12.2 12.4 12.6 12.8 13.0 13.2 13.4 13.6 13.8 14.0 14.2

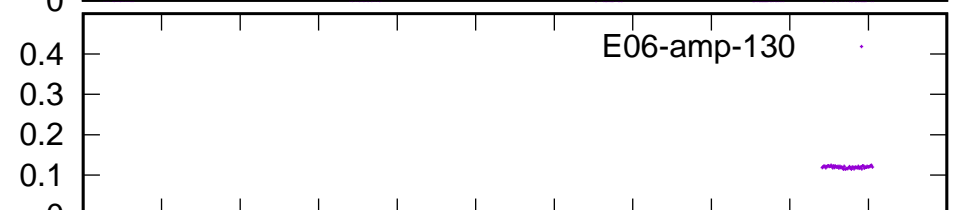
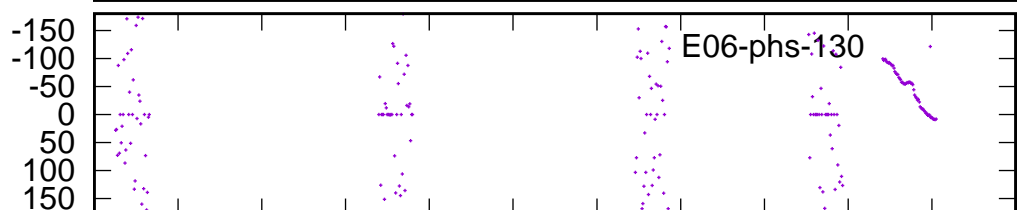
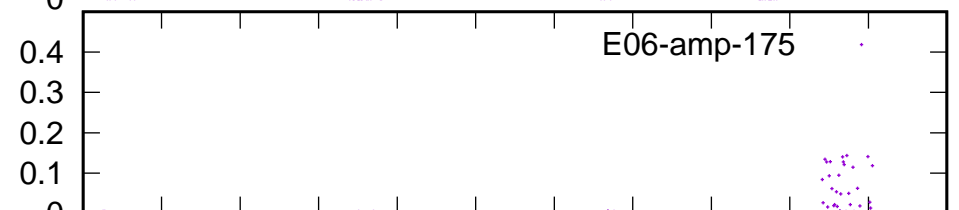
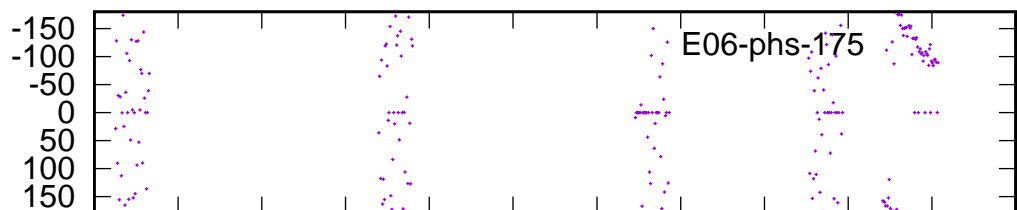
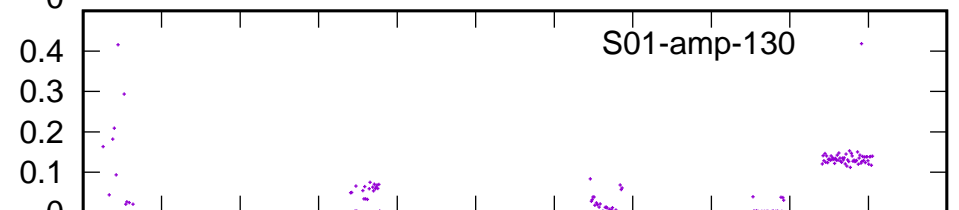
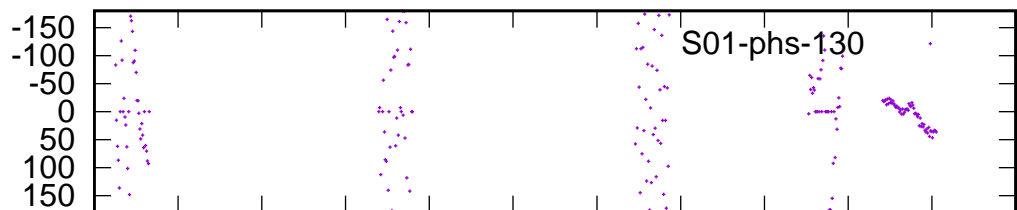
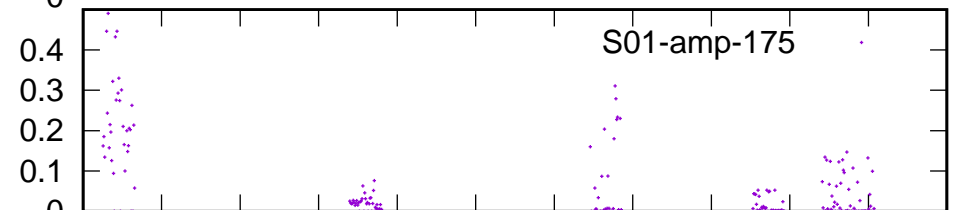
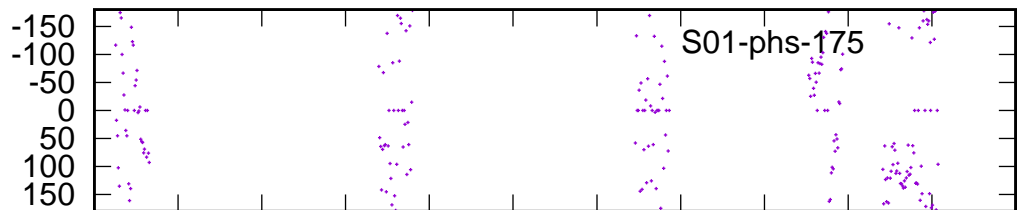
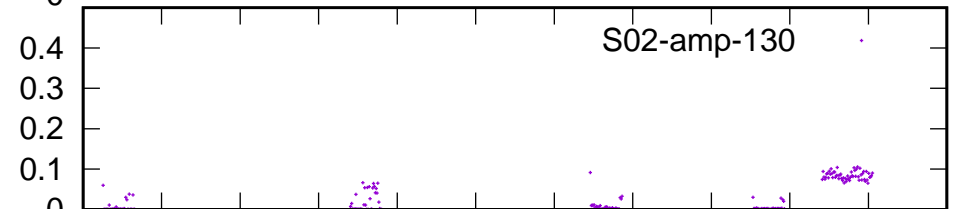
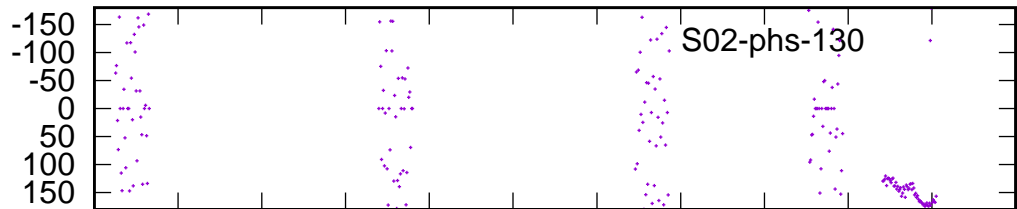
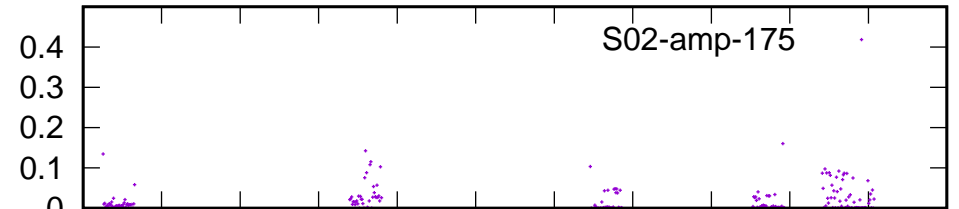
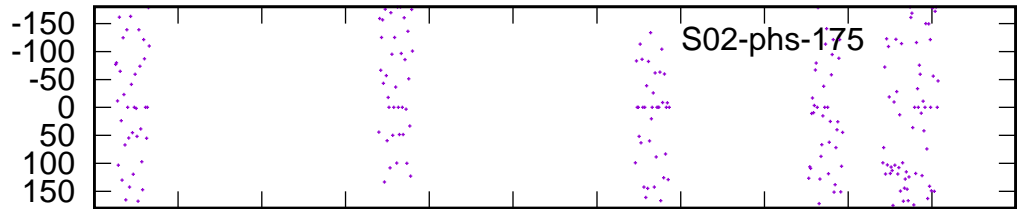
Time (IST)

/gsbifrddata1/22jul/36_077_2jul2019_gsb.lta

Phase

(Ref: W01 Ch: 120)

Amplitude



12.0 12.2 12.4 12.6 12.8 13.0 13.2 13.4 13.6 13.8 14.0 14.2

Time (IST)

Page # 7

12.0 12.2 12.4 12.6 12.8 13.0 13.2 13.4 13.6 13.8 14.0 14.2

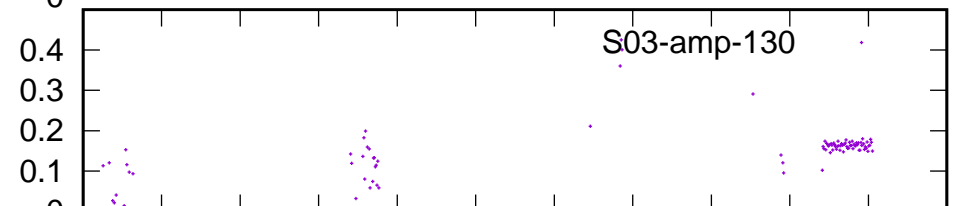
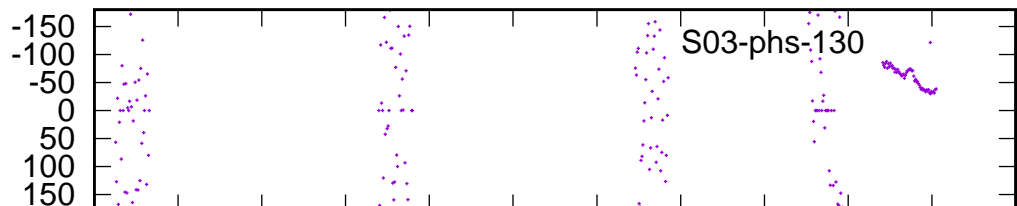
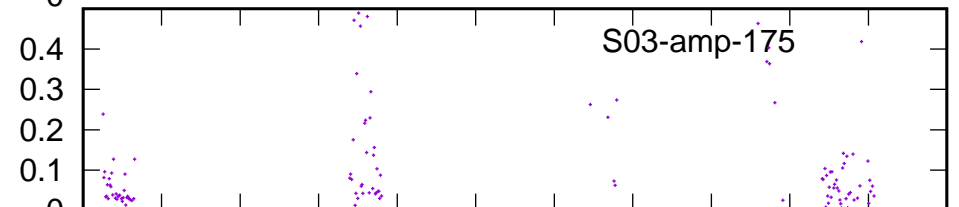
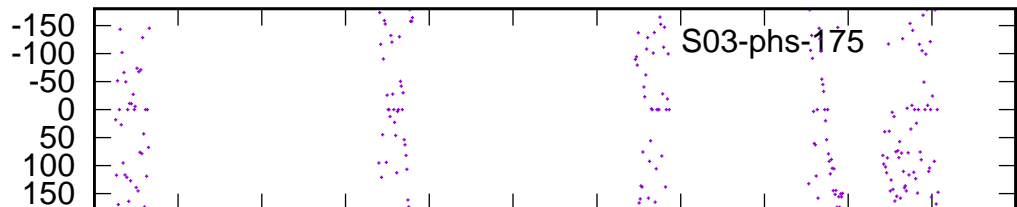
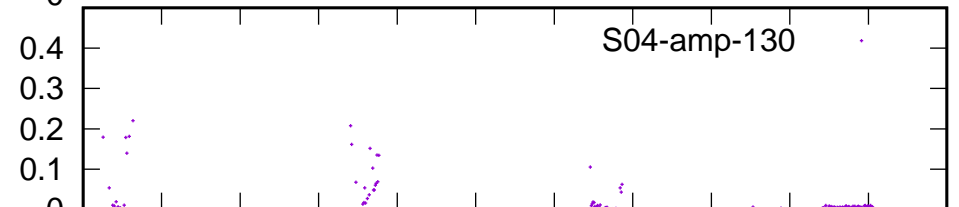
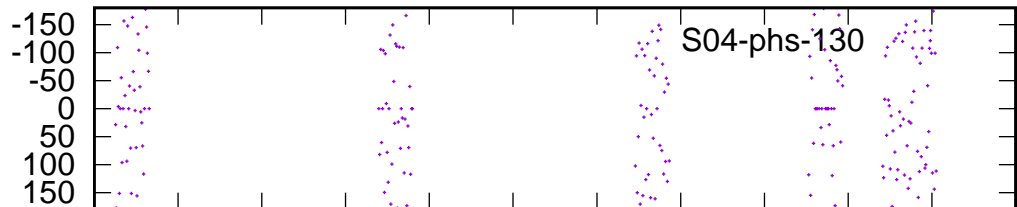
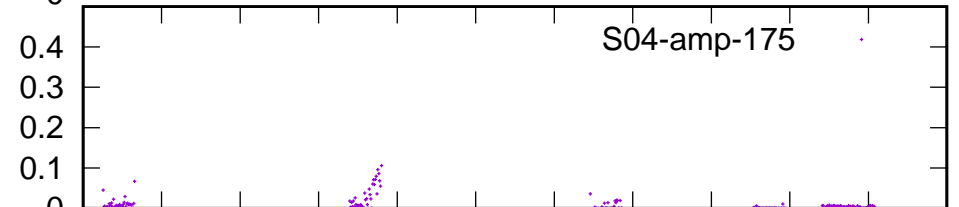
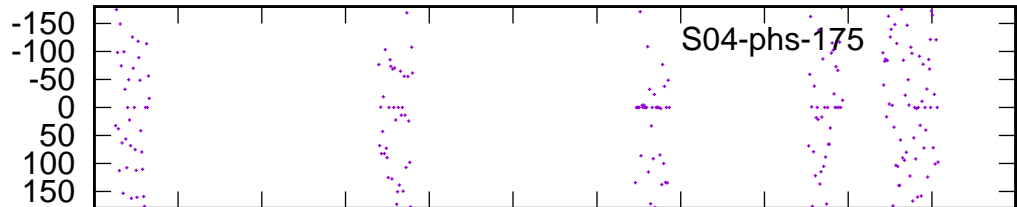

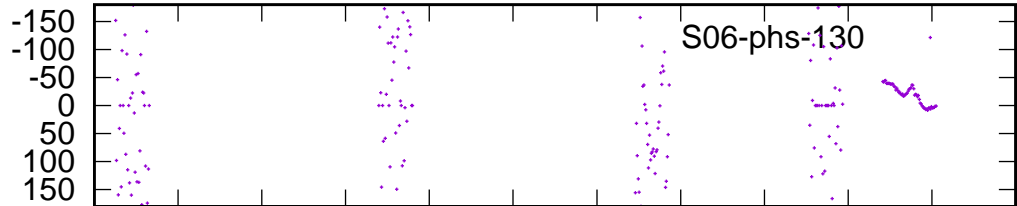

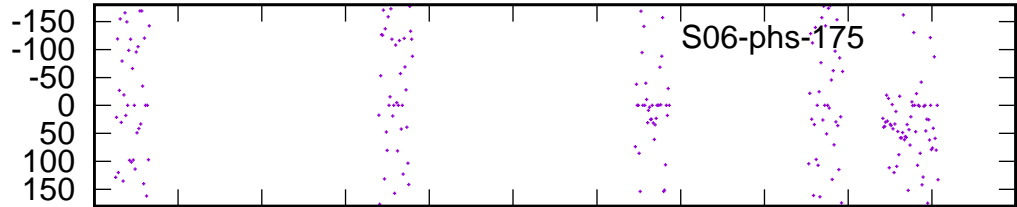
Time (IST)

/gsbifldata1/22jul/36_077_2jul2019_gsb.lta

Phase

(Ref: W01 Ch: 120)

Amplitude



12.0 12.2 12.4 12.6 12.8 13.0 13.2 13.4 13.6 13.8 14.0 14.2

Time (IST)

Page # 8

12.0 12.2 12.4 12.6 12.8 13.0 13.2 13.4 13.6 13.8 14.0 14.2

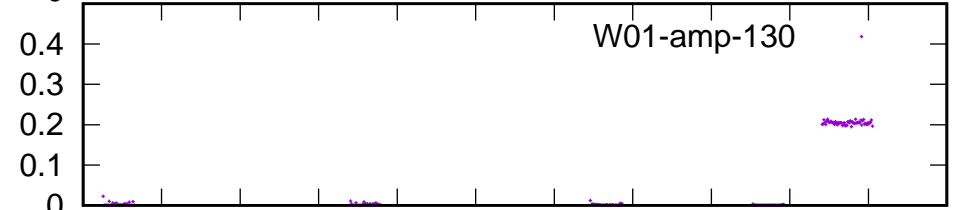
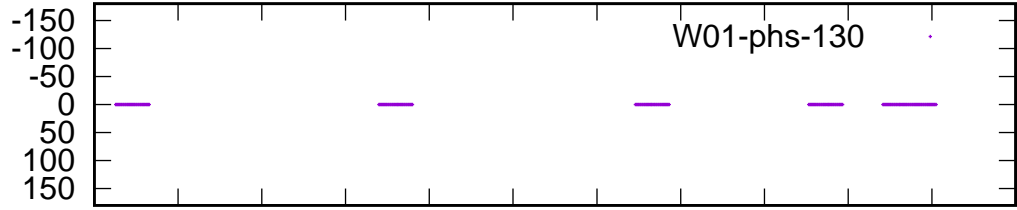
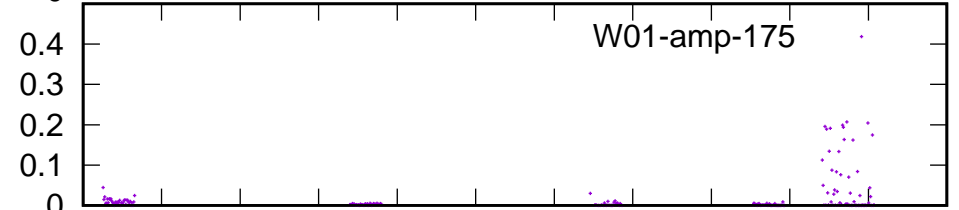
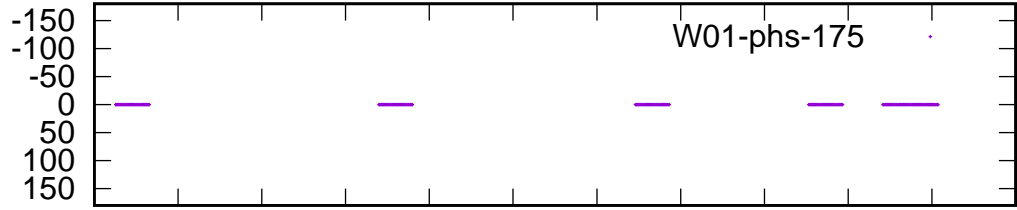
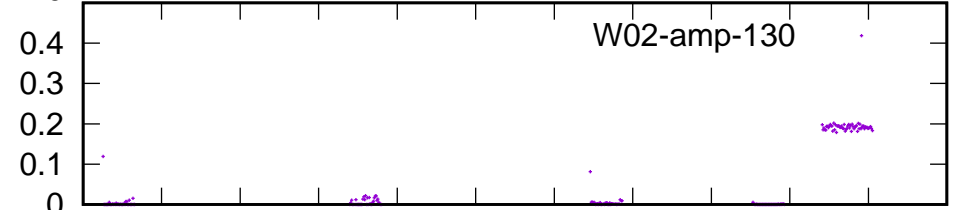
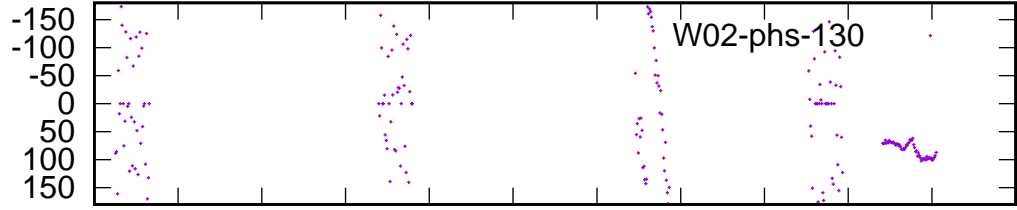
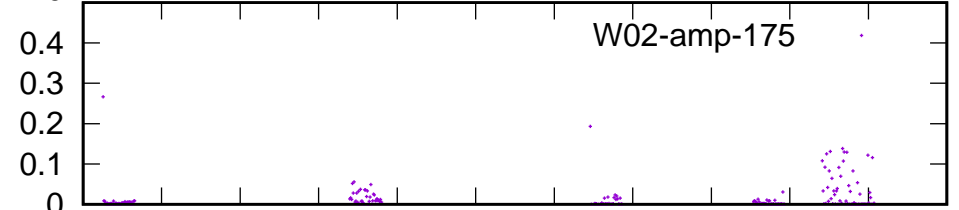
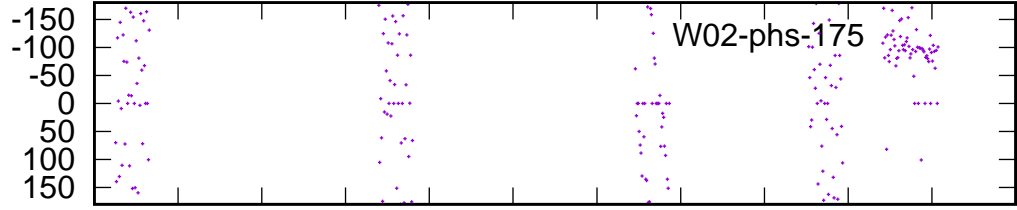
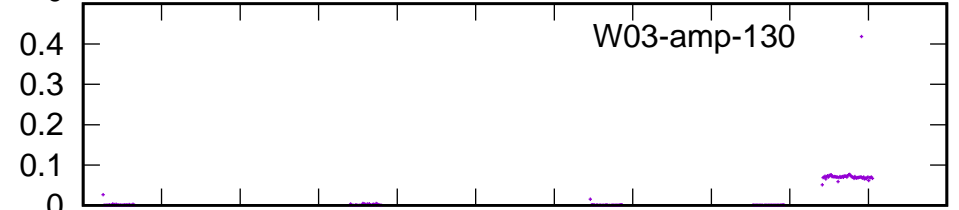
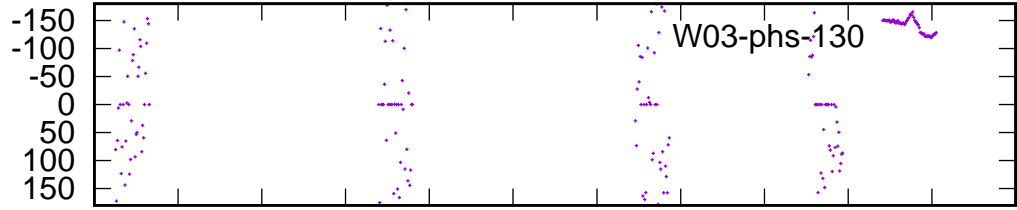
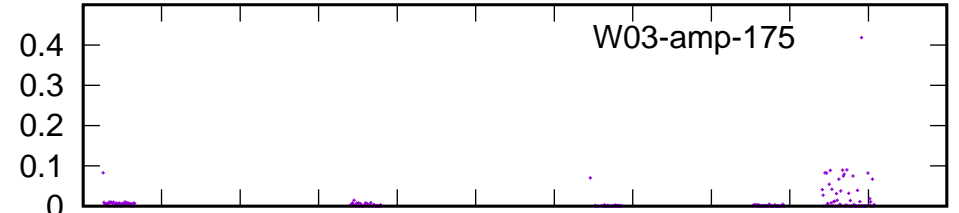
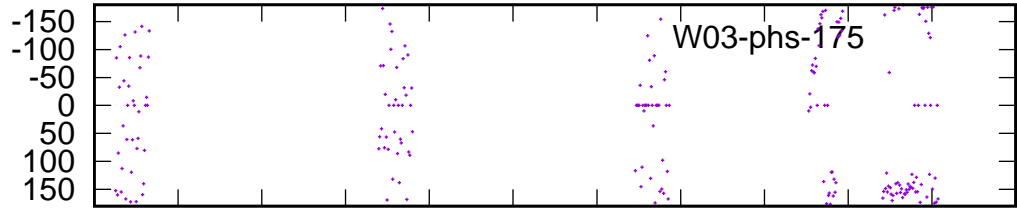
Time (IST)

/gsbifrddata1/22jul/36_077_2jul2019_gsb.lta

Phase

(Ref: W01 Ch: 120)

Amplitude



12.0 12.2 12.4 12.6 12.8 13.0 13.2 13.4 13.6 13.8 14.0 14.2

Time (IST)

Page # 9

12.0 12.2 12.4 12.6 12.8 13.0 13.2 13.4 13.6 13.8 14.0 14.2

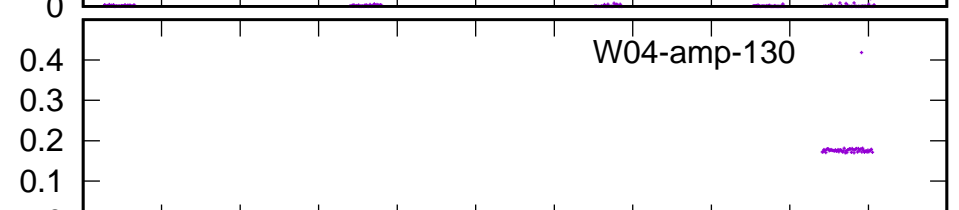
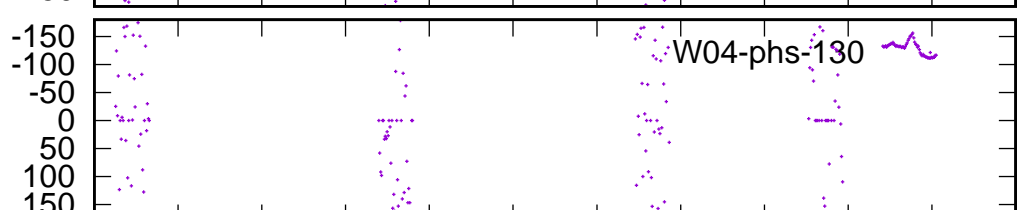
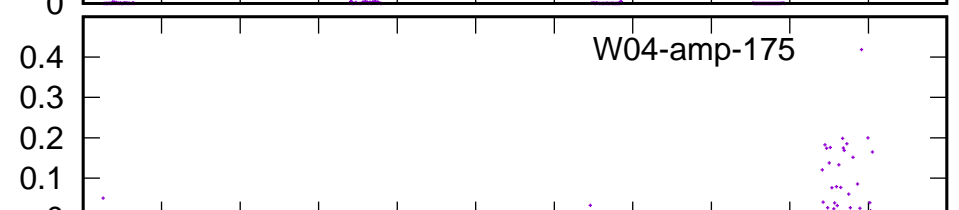
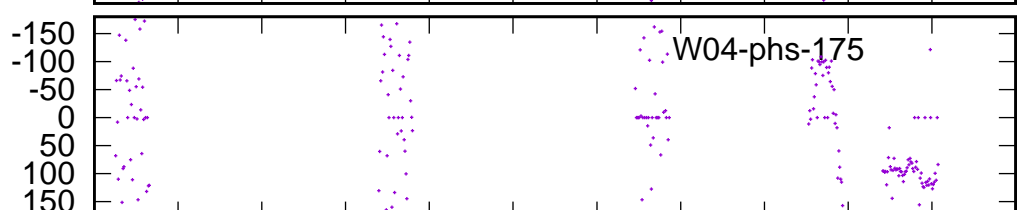
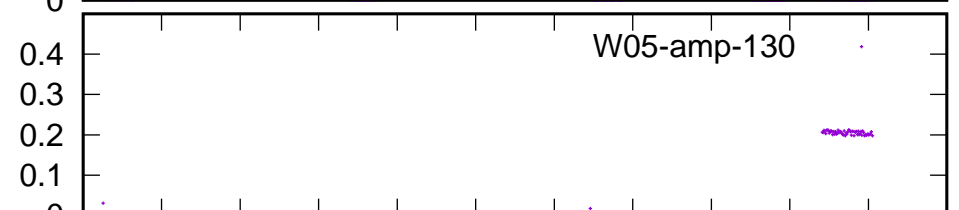
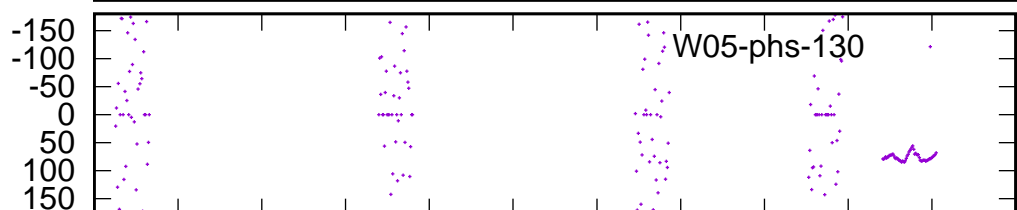
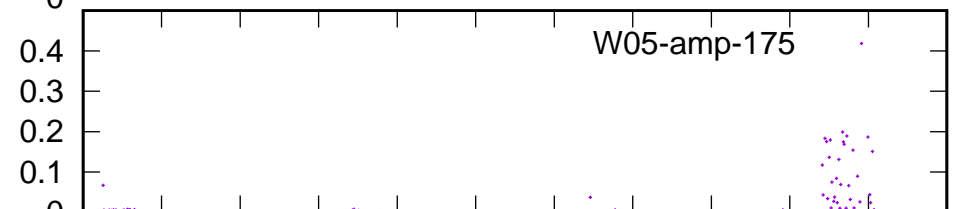
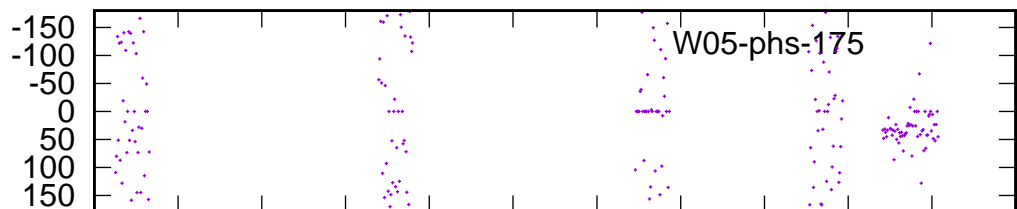
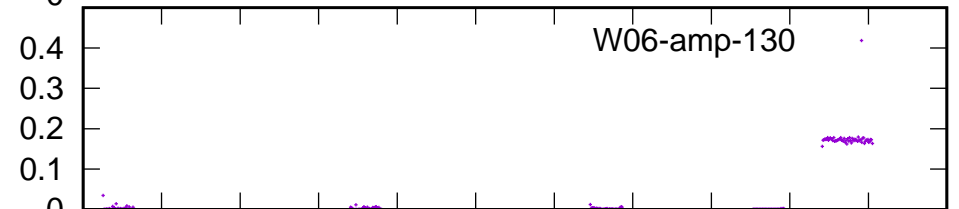
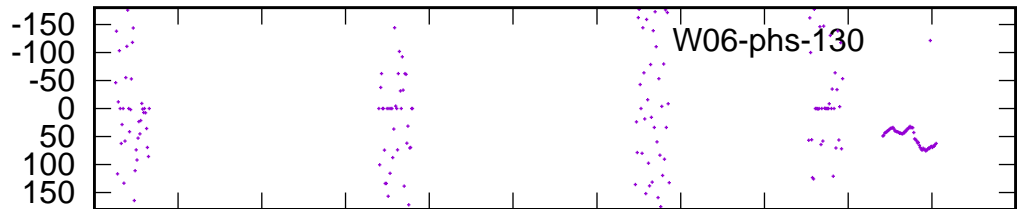
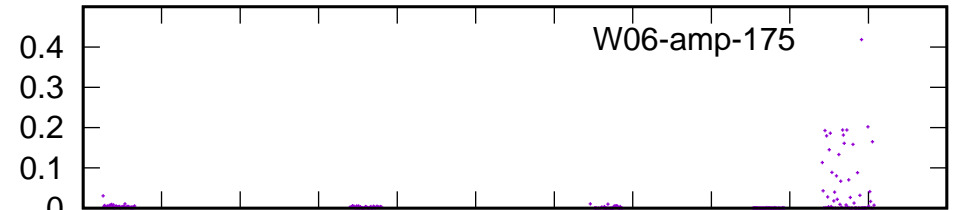
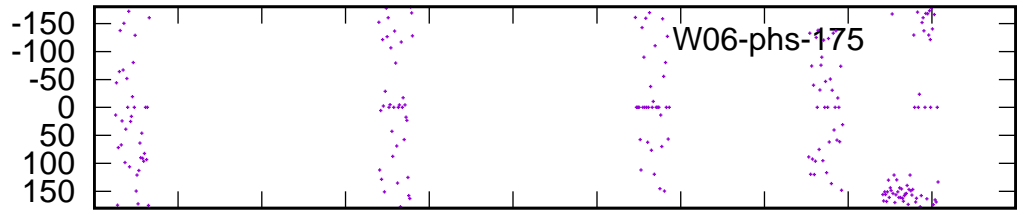
Time (IST)

/gsbifldata1/22jul/36_077_2jul2019_gsb.lta

Phase

(Ref: W01 Ch: 120)

Amplitude



12.0 12.2 12.4 12.6 12.8 13.0 13.2 13.4 13.6 13.8 14.0 14.2

Time (IST)

Page # 10

12.0 12.2 12.4 12.6 12.8 13.0 13.2 13.4 13.6 13.8 14.0 14.2

Time (IST)