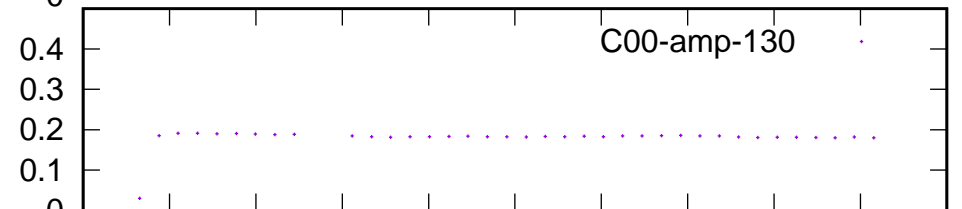
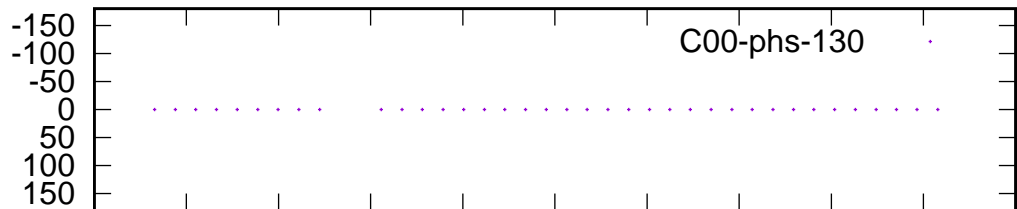
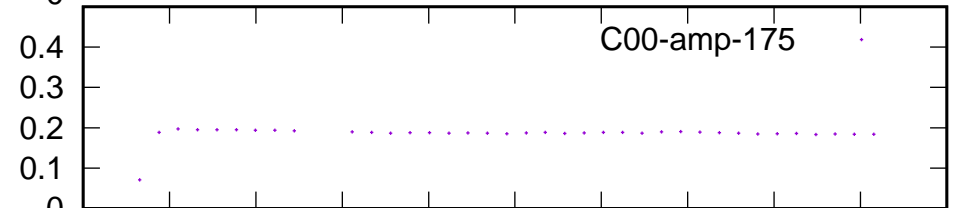
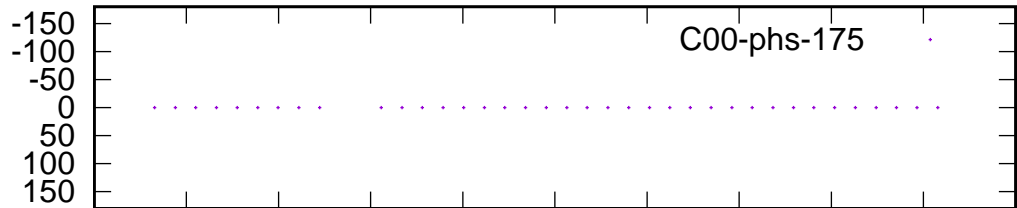
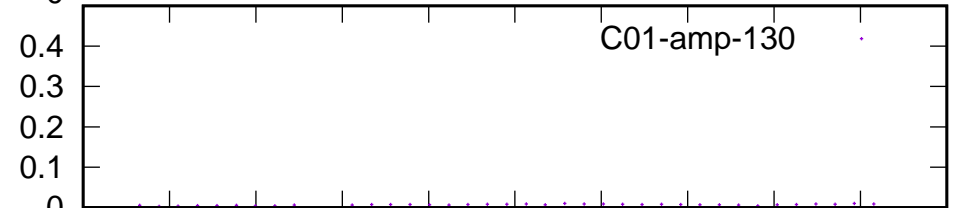
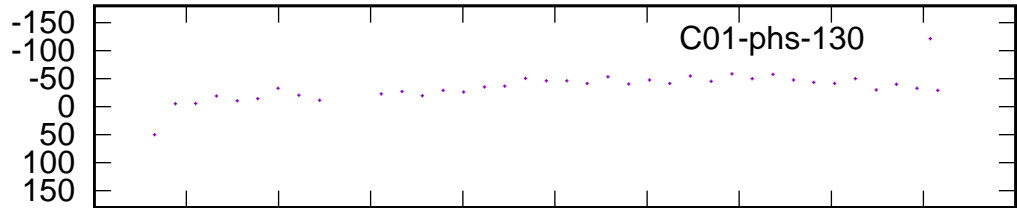
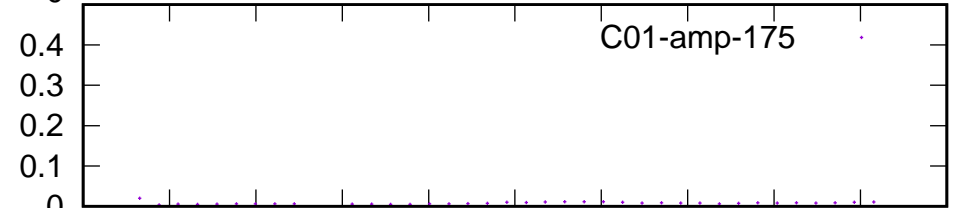
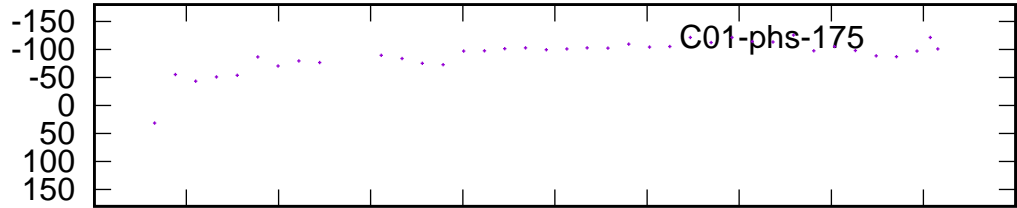
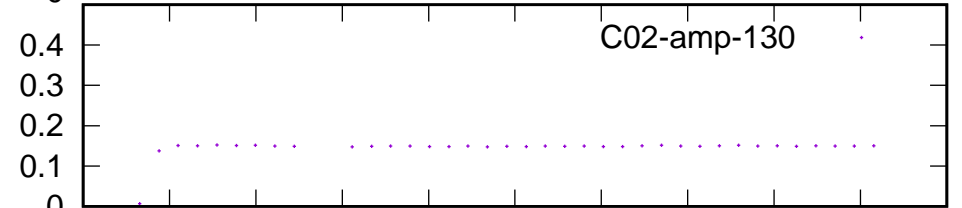
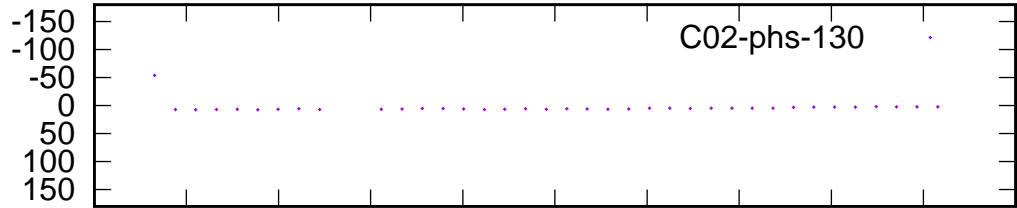
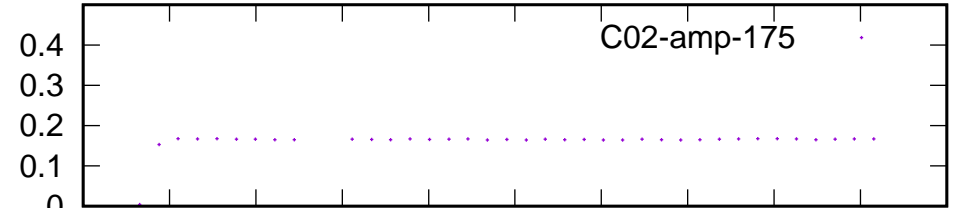
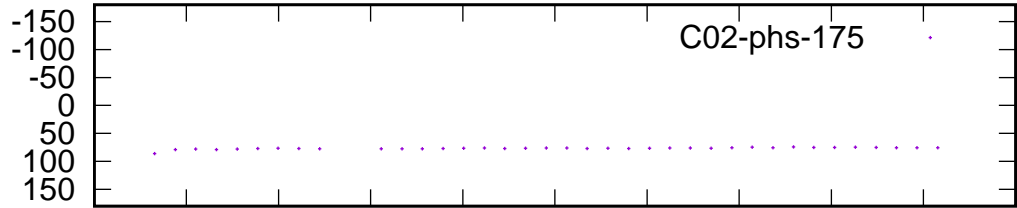


/gsbifrddata1/22dec/35_107_2dec2018_gsb.lta

Phase

(Ref: Ch: 150)

Amplitude



29.9 29.9 30.0 30.0 30.0 30.0 30.0 30.0 30.1 30.1 30.1 30.1

Time (IST)

Page # 1

29.9 29.9 30.0 30.0 30.0 30.0 30.0 30.0 30.1 30.1 30.1 30.1

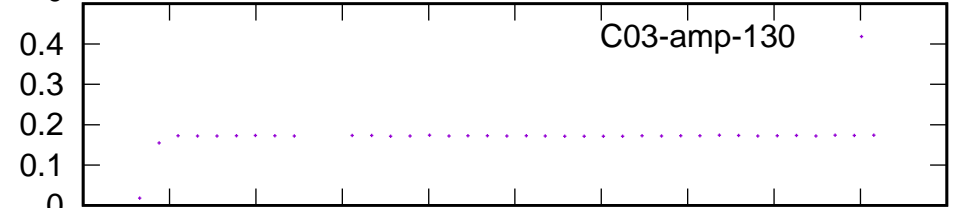
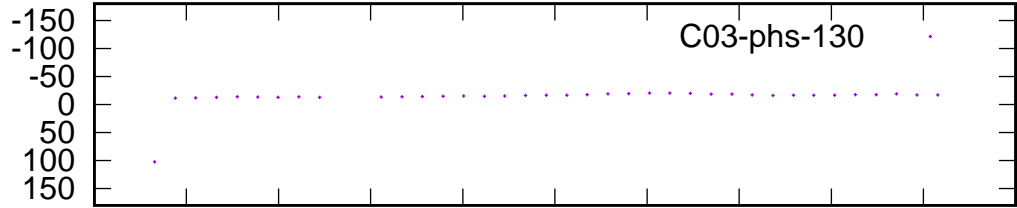
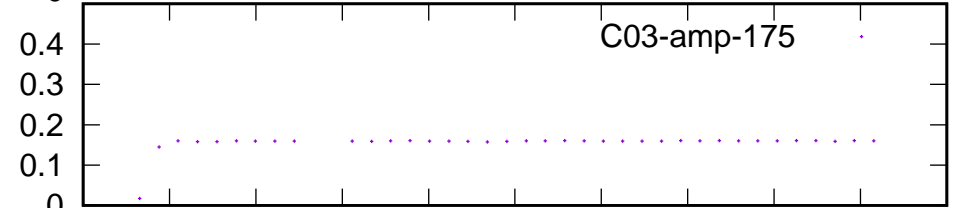
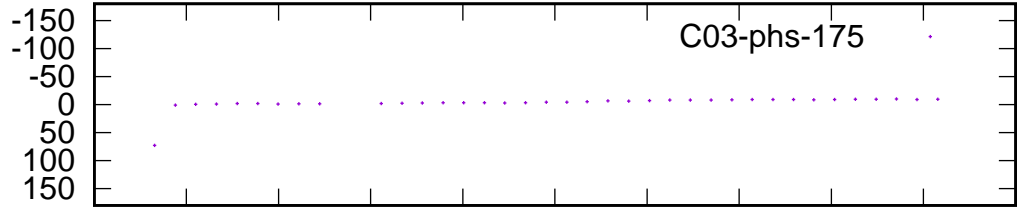
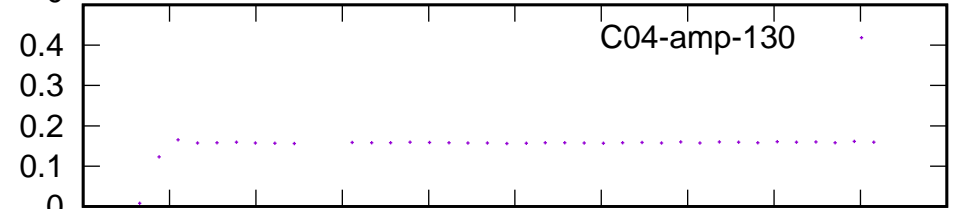
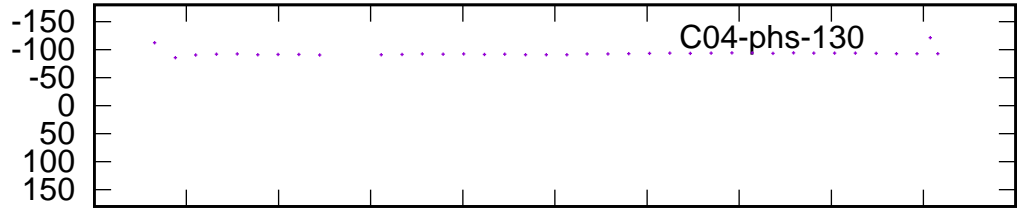
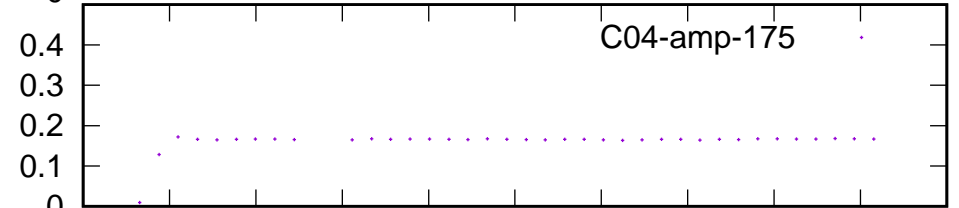
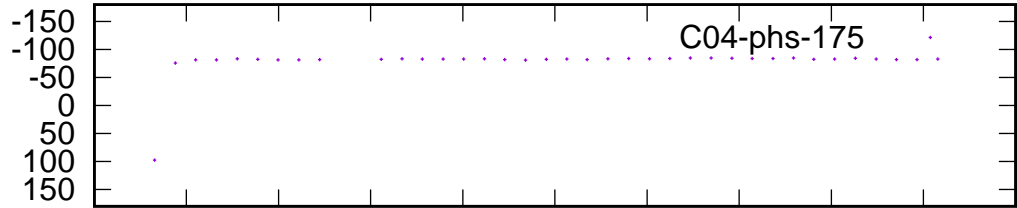
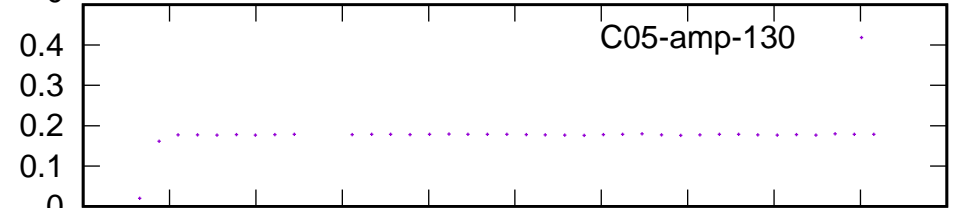
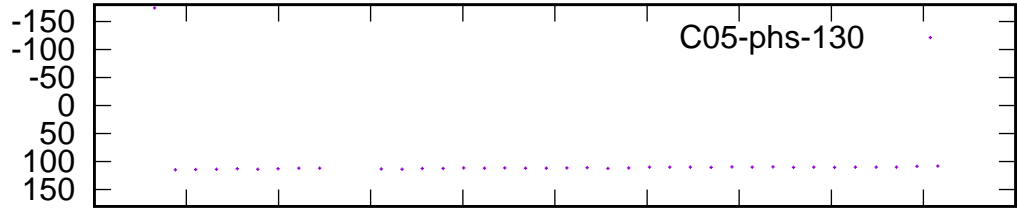
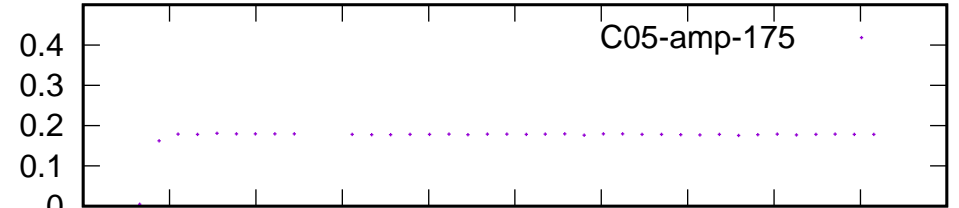
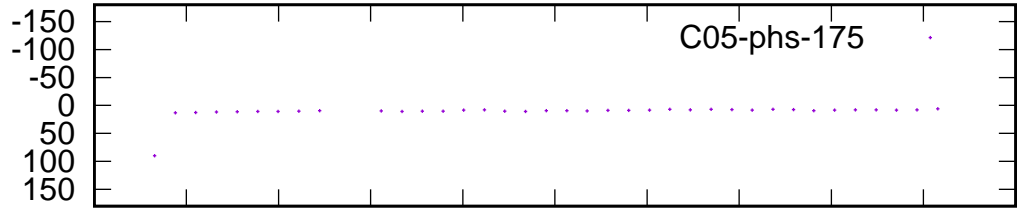
Time (IST)

/gsbifrddata1/22dec/35₁07₂2dec2018_gsb.lta

Phase

(Ref: Ch: 150)

Amplitude



29.9 29.9 30.0 30.0 30.0 30.0 30.0 30.0 30.1 30.1 30.1 30.1

Time (IST)

Page # 2

29.9 29.9 30.0 30.0 30.0 30.0 30.0 30.0 30.1 30.1 30.1 30.1

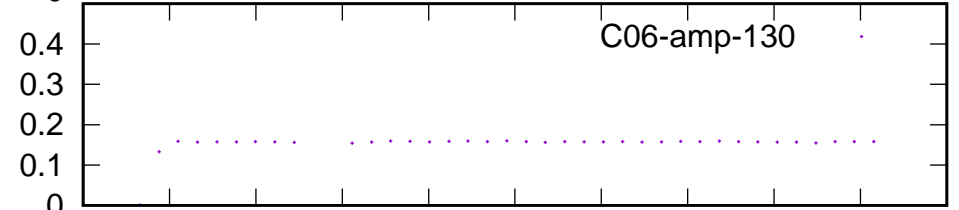
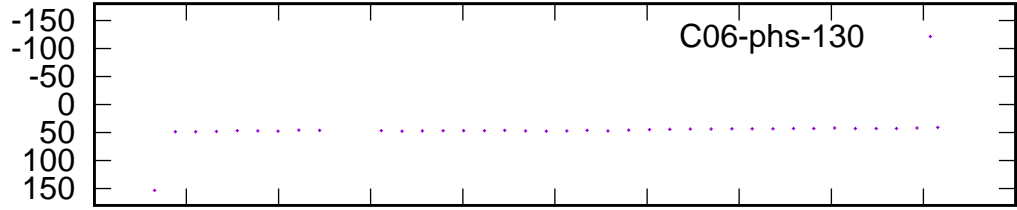
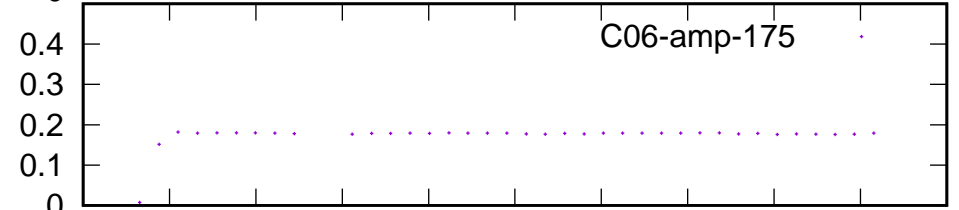
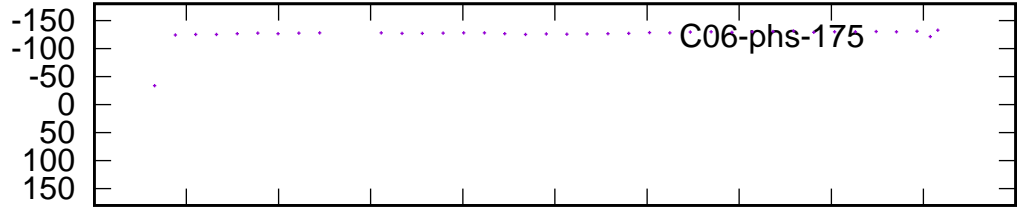
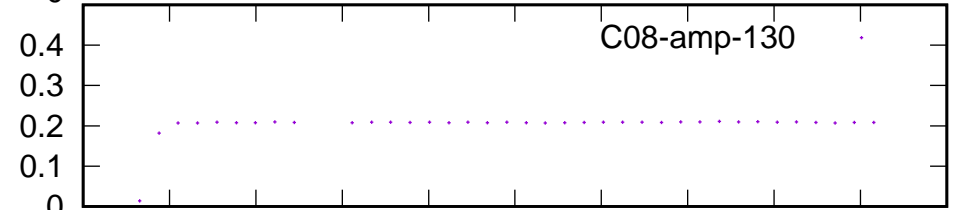
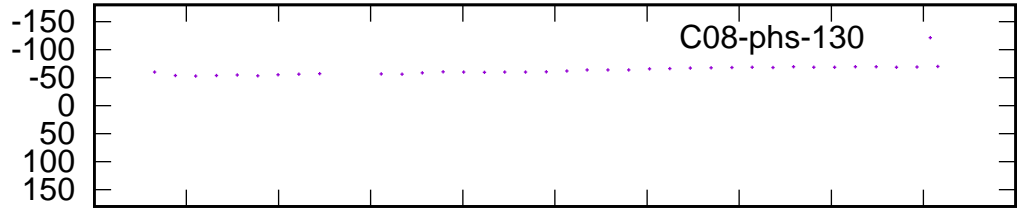
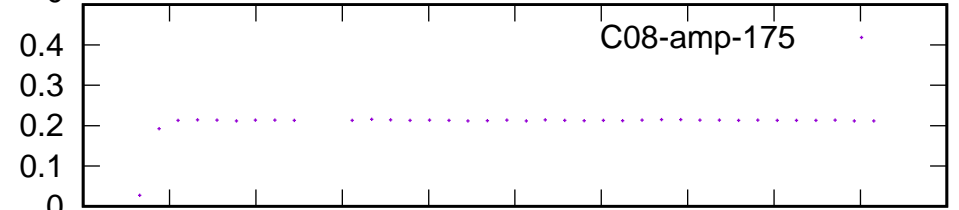
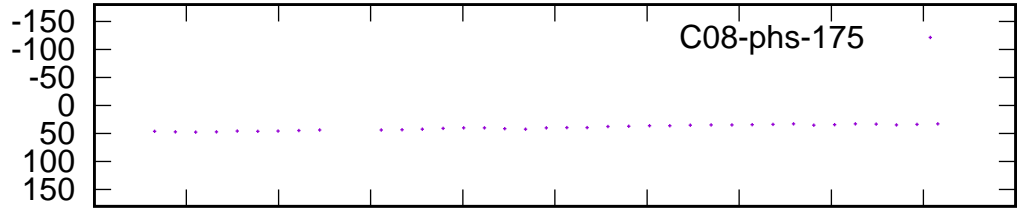
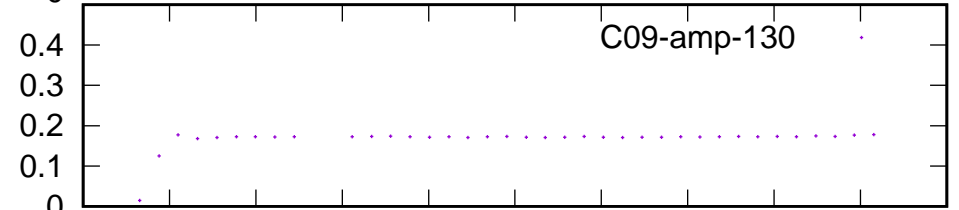
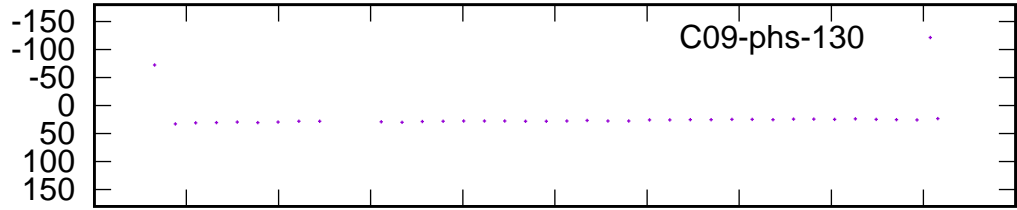
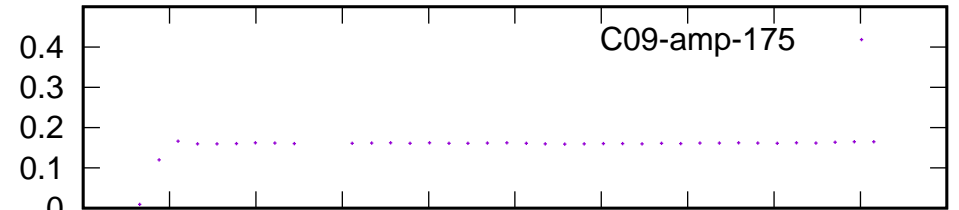
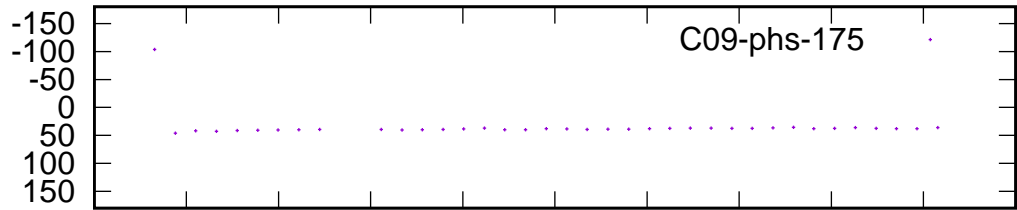
Time (IST)

/gsbifrrdata1/22dec/35₁07₂2dec2018_gsb.lta

Phase

(Ref: Ch: 150)

Amplitude



29.9 29.9 30.0 30.0 30.0 30.0 30.0 30.0 30.1 30.1 30.1 30.1

Time (IST)

Page # 3

29.9 29.9 30.0 30.0 30.0 30.0 30.0 30.0 30.1 30.1 30.1 30.1

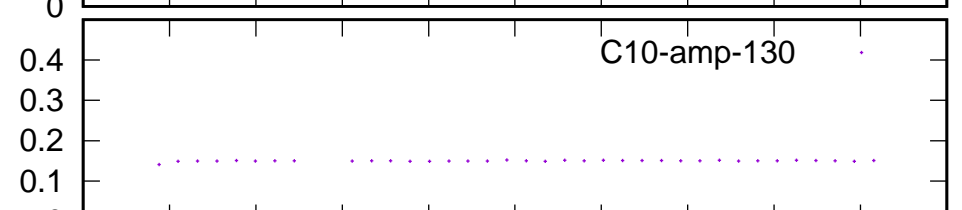
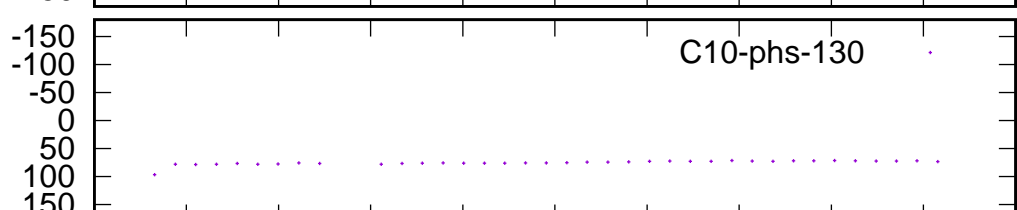
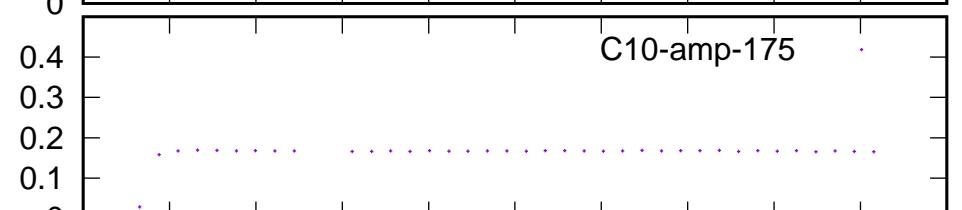
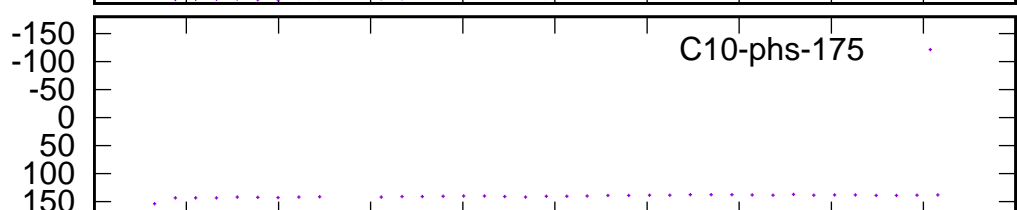
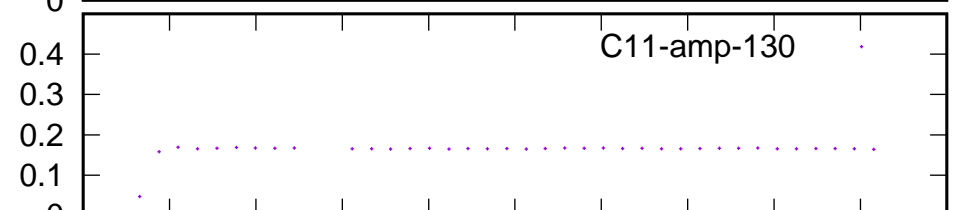
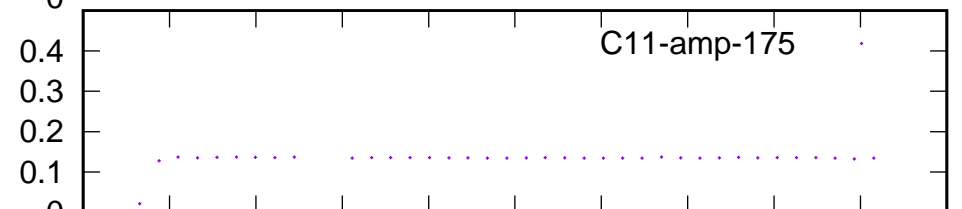
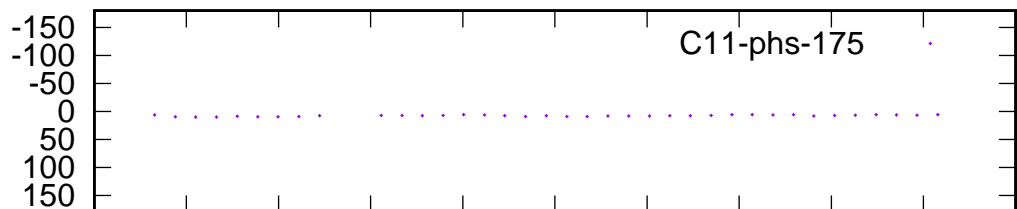
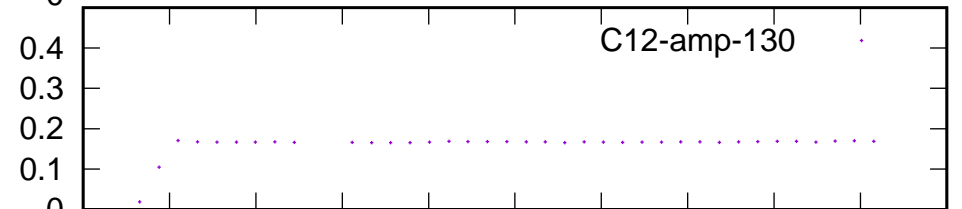
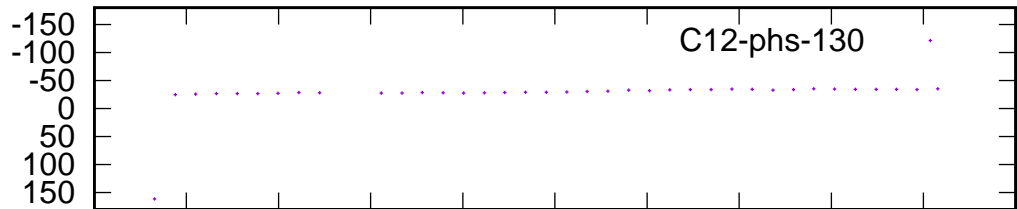
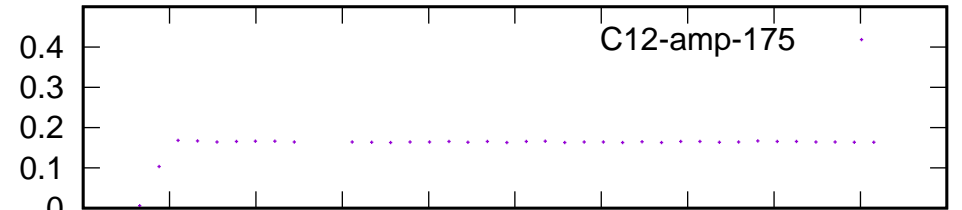
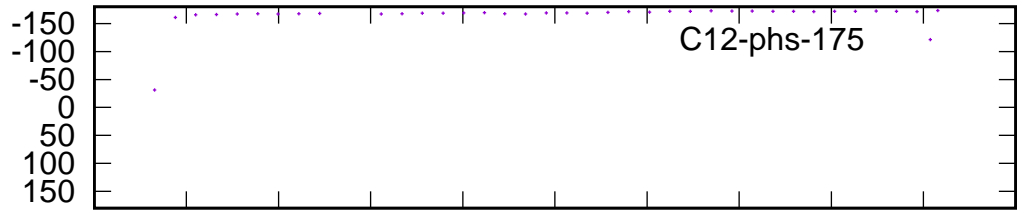
Time (IST)

/gsbifrddata1/22dec/35_107_2dec2018_gsb.lta

Phase

(Ref: Ch: 150)

Amplitude



29.9 29.9 30.0 30.0 30.0 30.0 30.0 30.0 30.1 30.1 30.1 30.1

Time (IST)

Page # 4

29.9 29.9 30.0 30.0 30.0 30.0 30.0 30.0 30.1 30.1 30.1 30.1

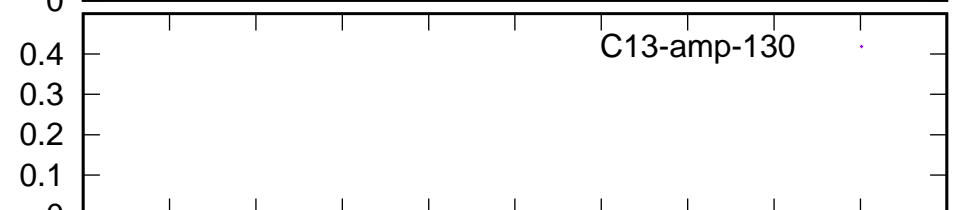
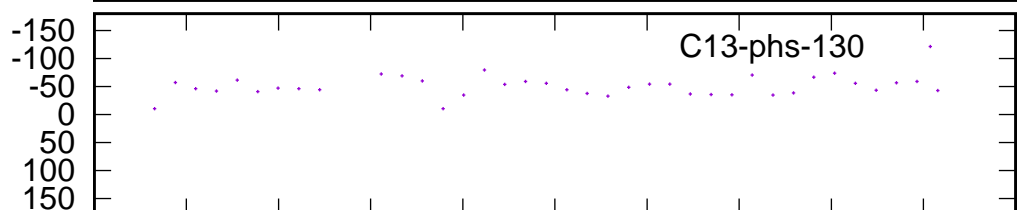
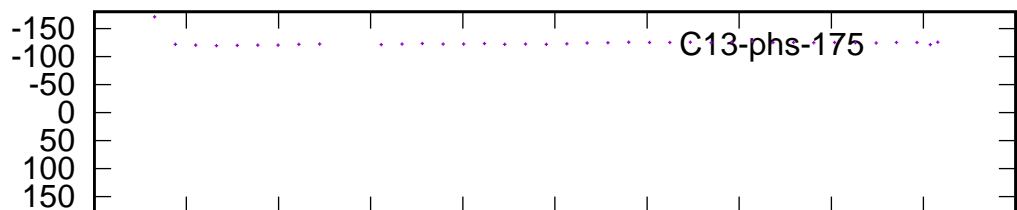
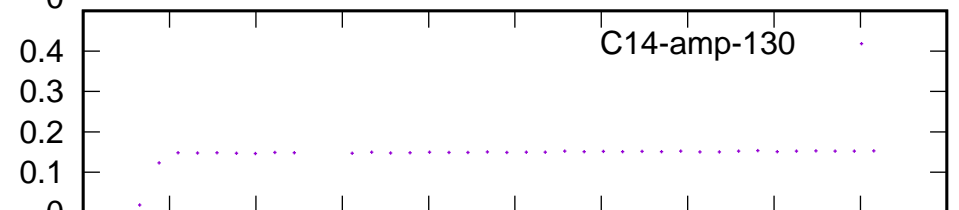
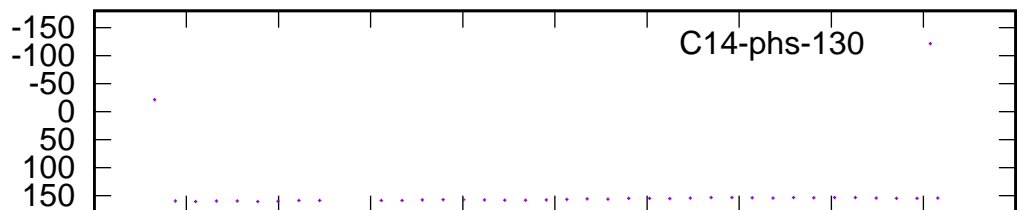
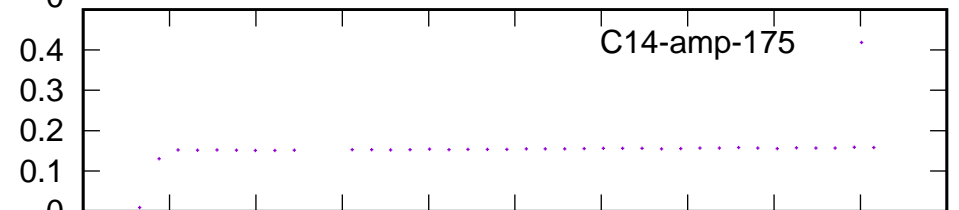
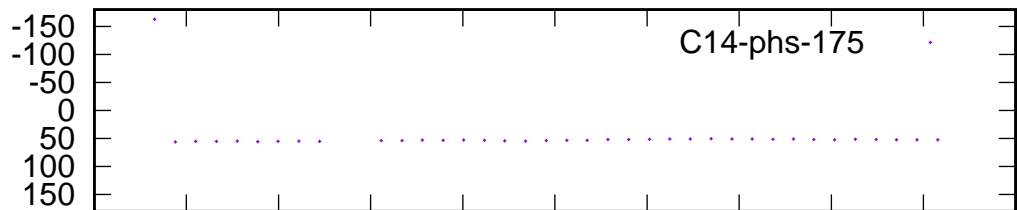
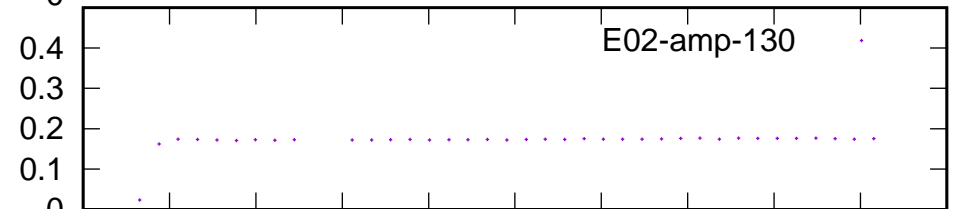
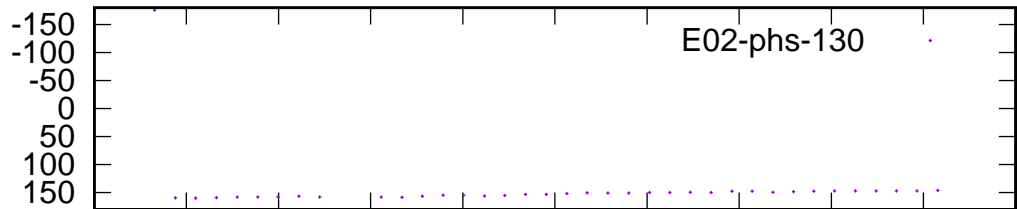
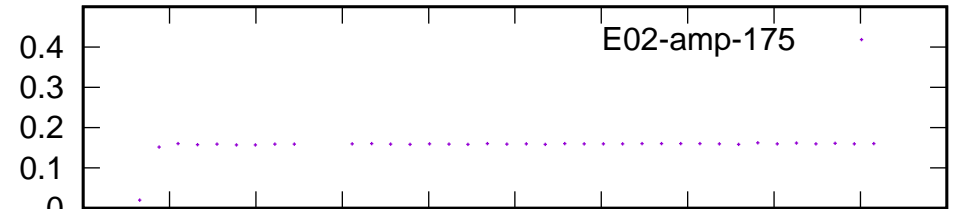
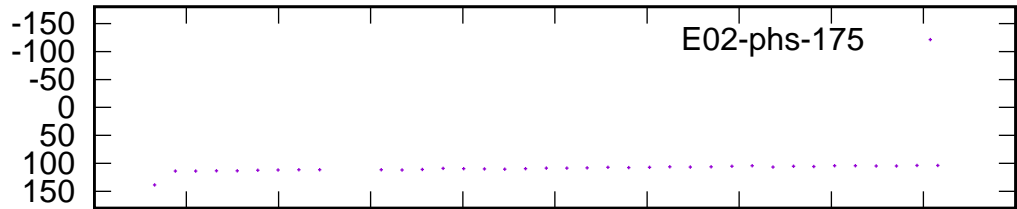
Time (IST)

/gsbifrddata1/22dec/35₁07₂2dec2018_gsb.lta

Phase

(Ref: Ch: 150)

Amplitude



29.9 29.9 30.0 30.0 30.0 30.0 30.0 30.0 30.1 30.1 30.1 30.1

Time (IST)

Page # 5

29.9 29.9 30.0 30.0 30.0 30.0 30.0 30.0 30.1 30.1 30.1 30.1

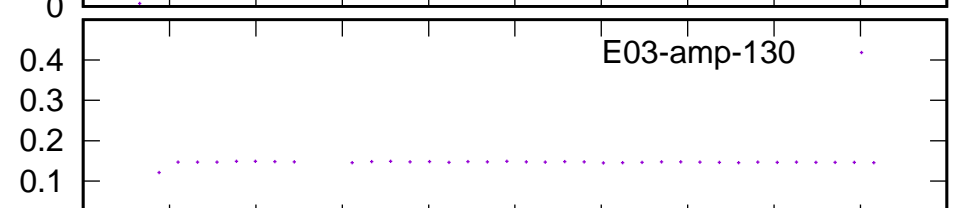
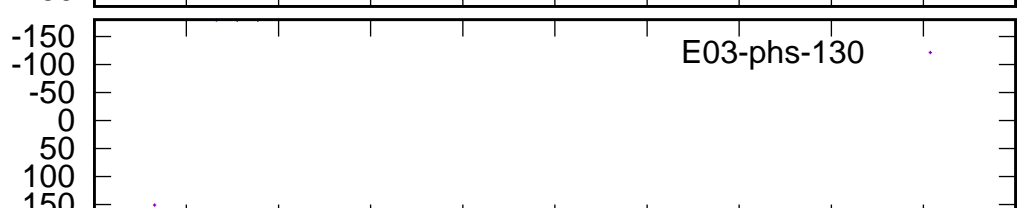
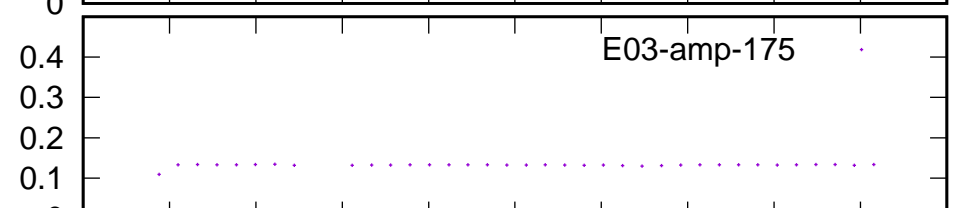
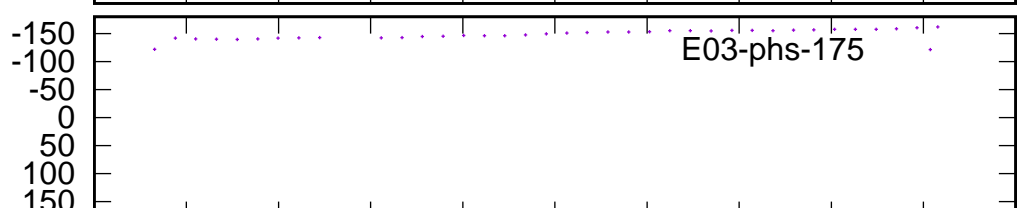
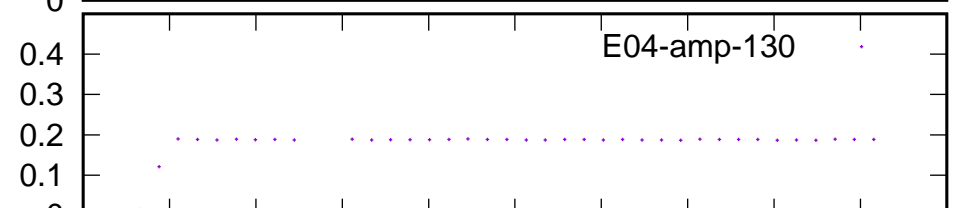
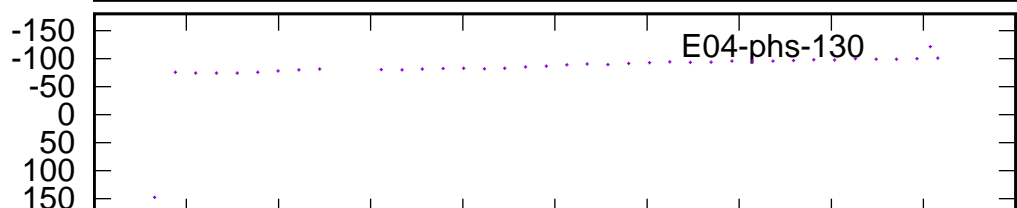
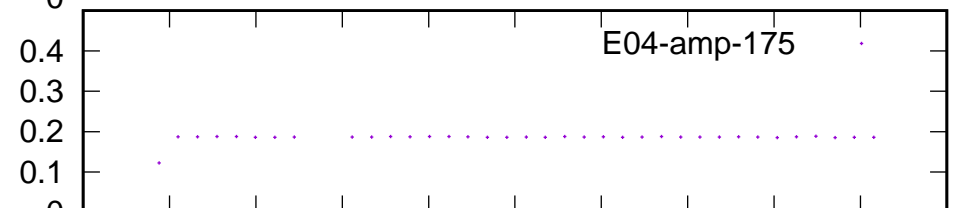
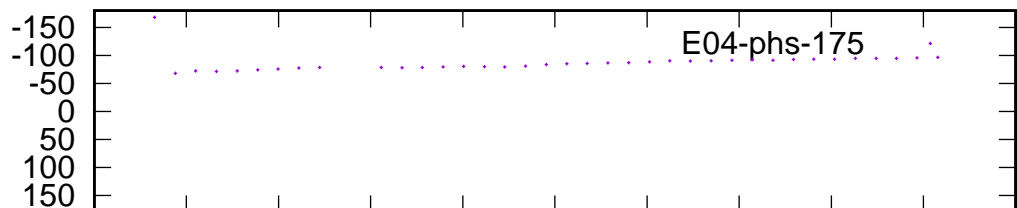
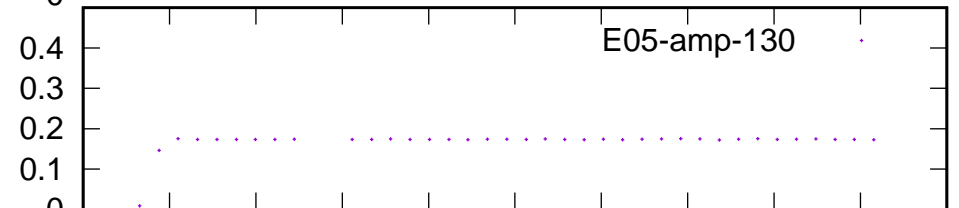
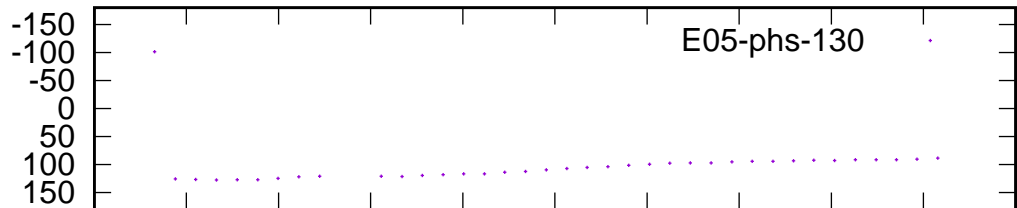
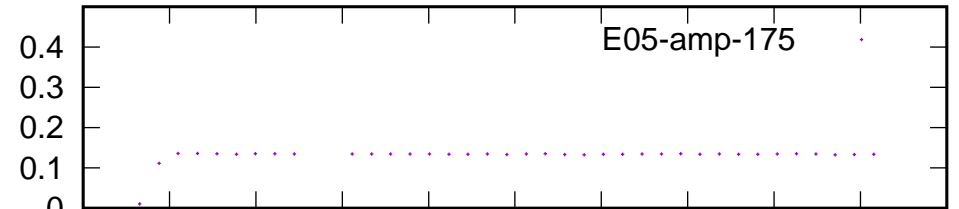
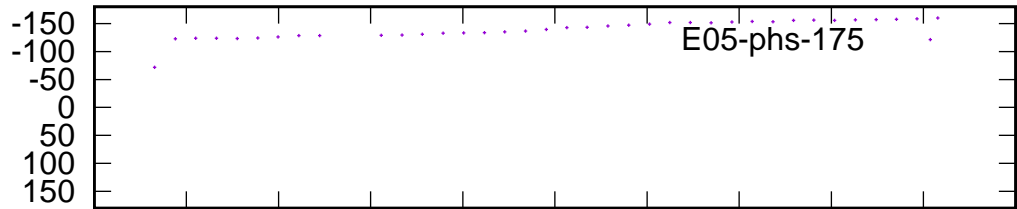
Time (IST)

/gsbifrddata1/22dec/35_107_2dec2018_gsb.lta

Phase

(Ref: Ch: 150)

Amplitude



29.9 29.9 30.0 30.0 30.0 30.0 30.0 30.0 30.1 30.1 30.1 30.1

Time (IST)

Page # 6

29.9 29.9 30.0 30.0 30.0 30.0 30.0 30.0 30.1 30.1 30.1 30.1

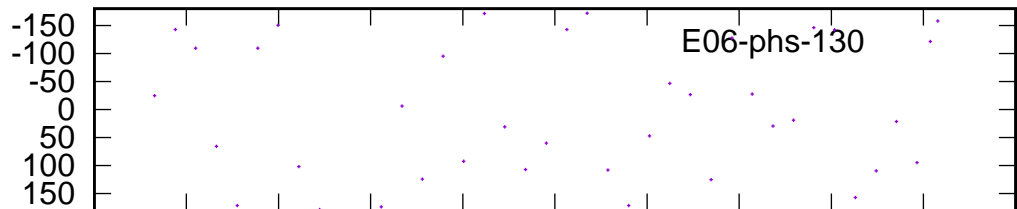
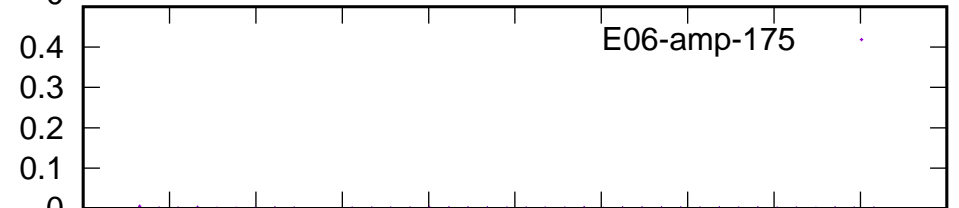
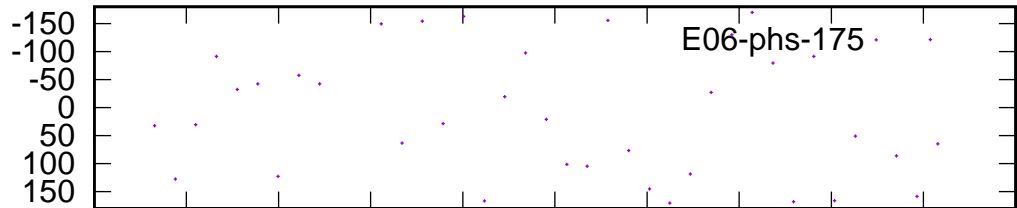
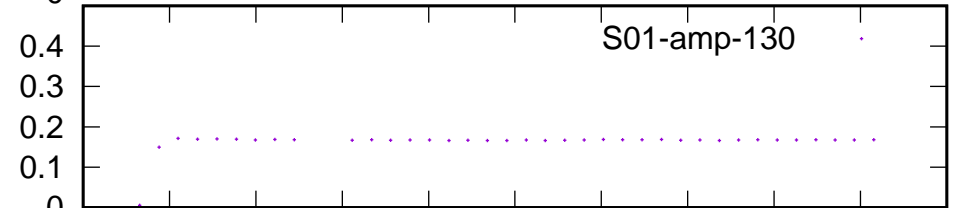
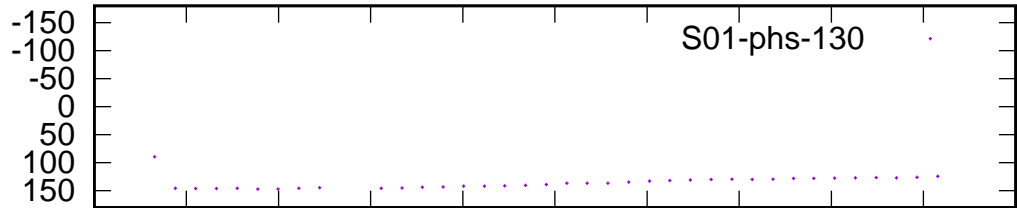
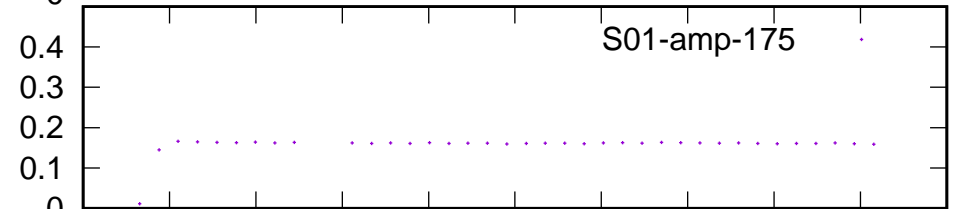
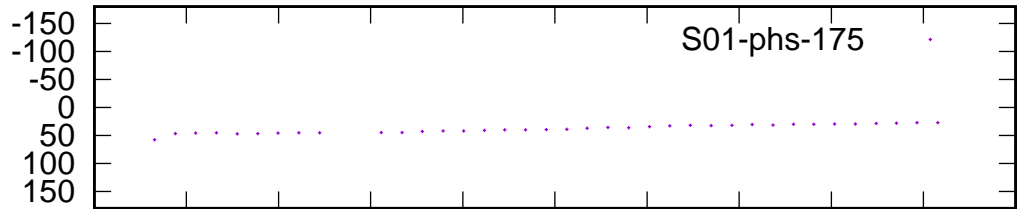
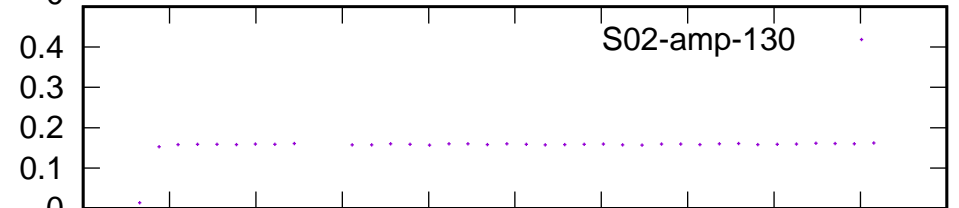
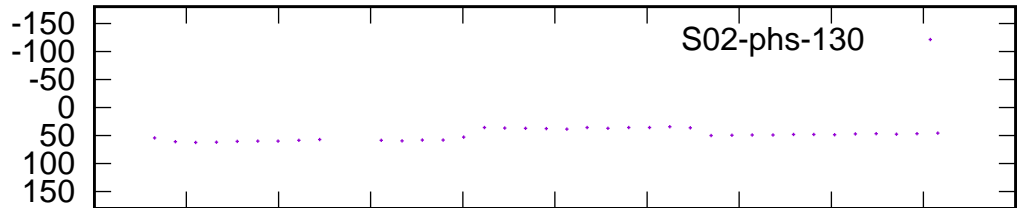
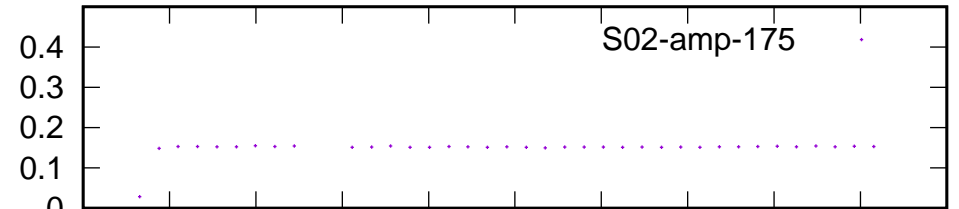
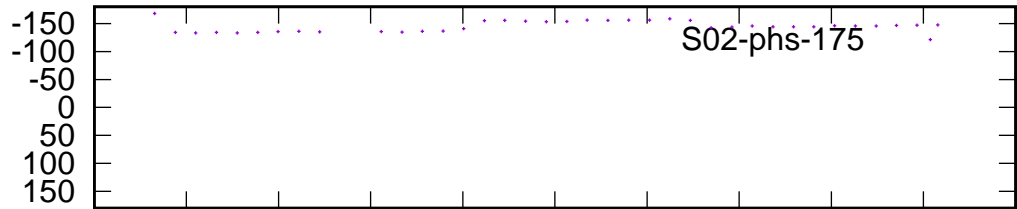
Time (IST)

/gsbifrrdata1/22dec/35₁07₂2dec2018_gsb.lta

Phase

(Ref: Ch: 150)

Amplitude



29.9 29.9 30.0 30.0 30.0 30.0 30.0 30.0 30.1 30.1 30.1 30.1

Time (IST)

Page # 7

29.9 29.9 30.0 30.0 30.0 30.0 30.0 30.0 30.1 30.1 30.1 30.1

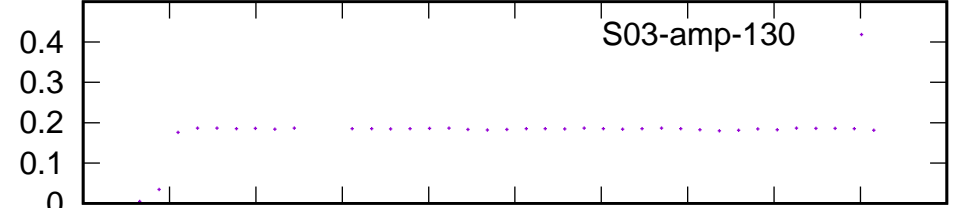
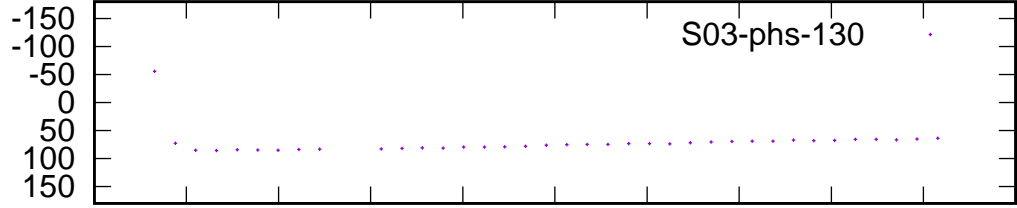
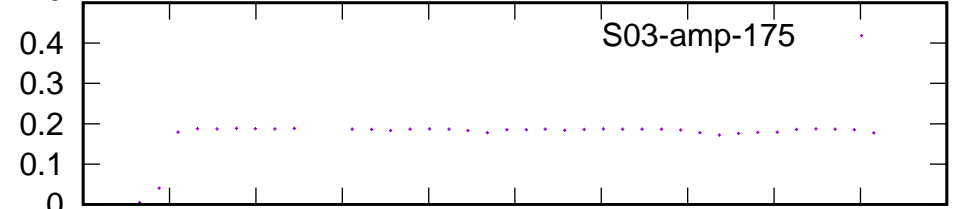
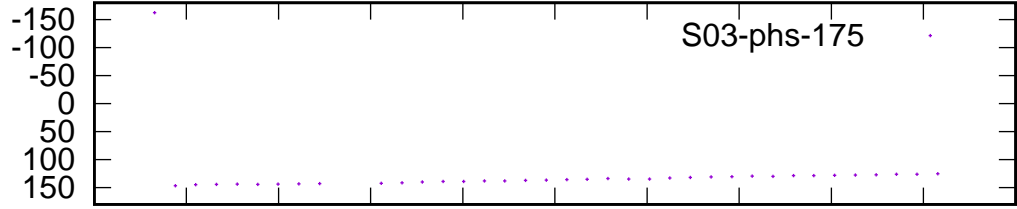
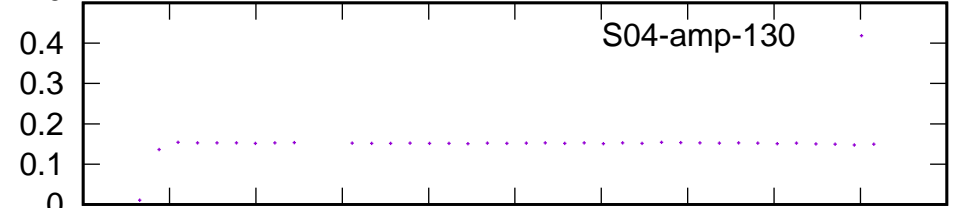
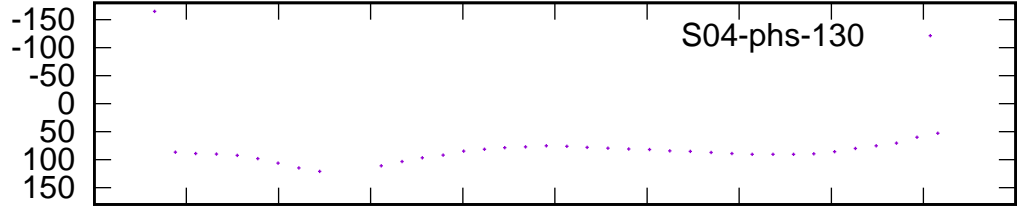
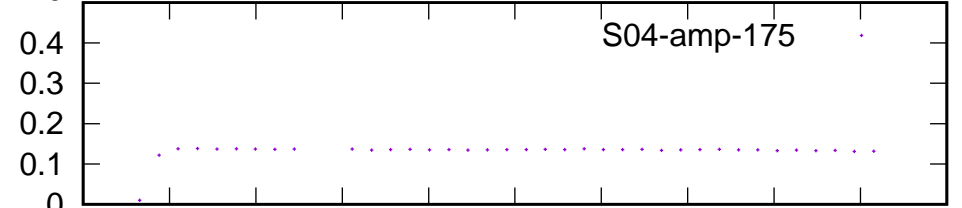
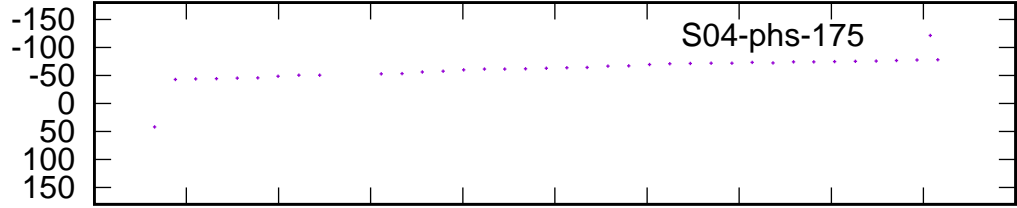
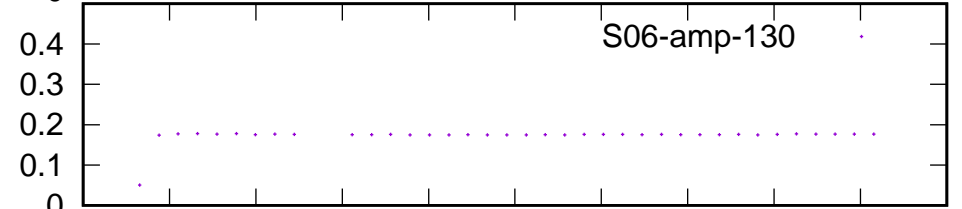
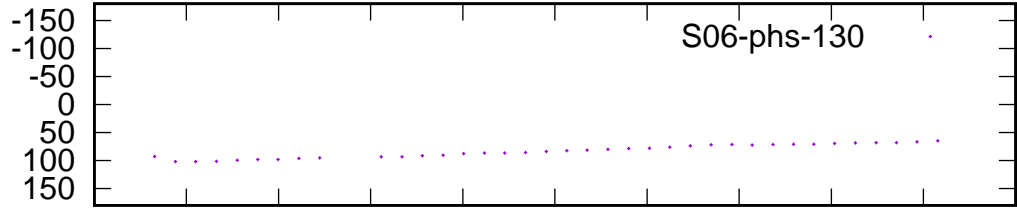
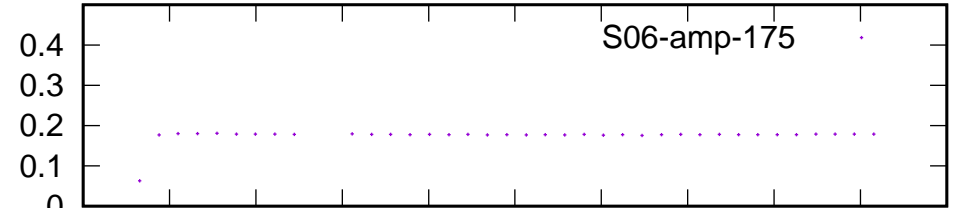
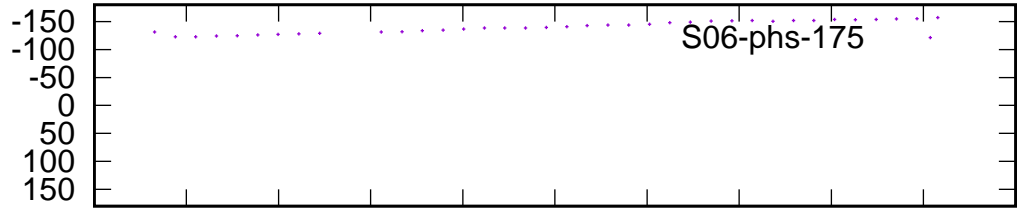
Time (IST)

/gsbifrddata1/22dec/35_107_2dec2018_gsb.lta

Phase

(Ref: Ch: 150)

Amplitude



29.9 29.9 30.0 30.0 30.0 30.0 30.1 30.1 30.1 30.1

Time (IST)

Page # 8

29.9 29.9 30.0 30.0 30.0 30.0 30.1 30.1 30.1 30.1

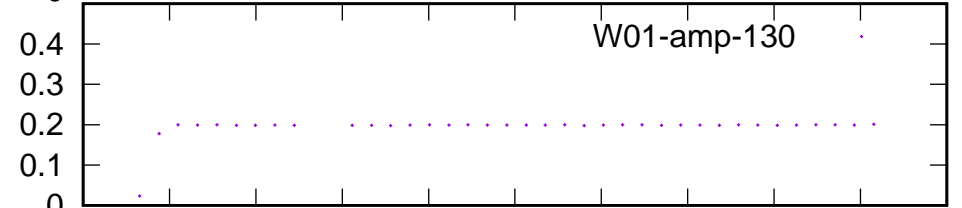
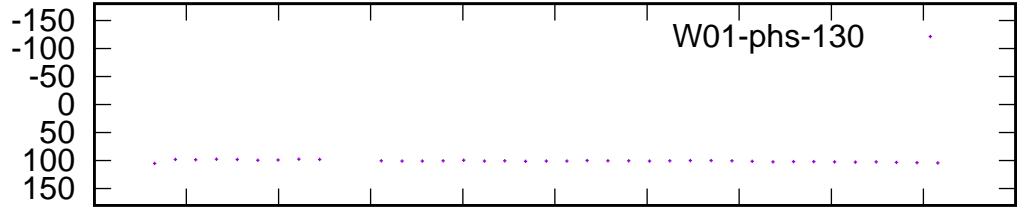
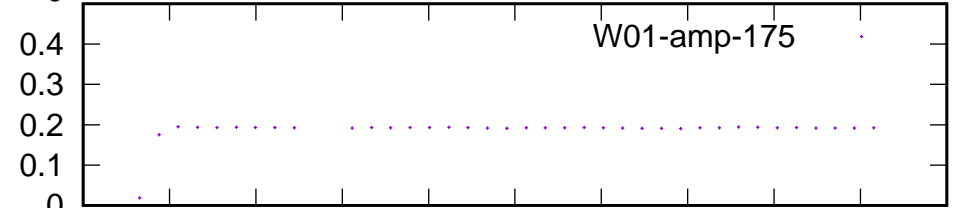
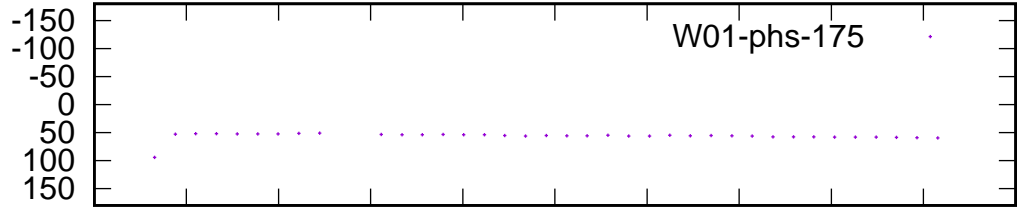
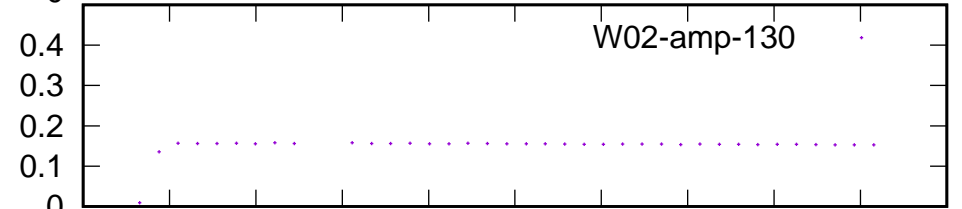
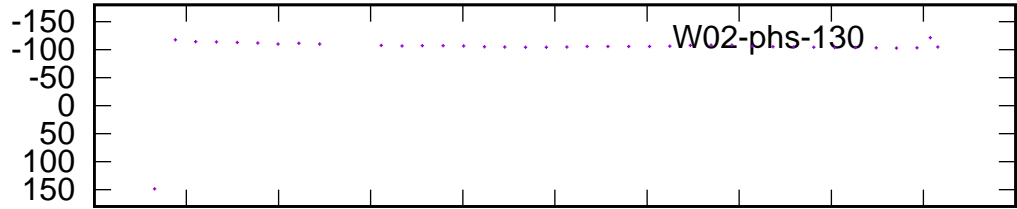
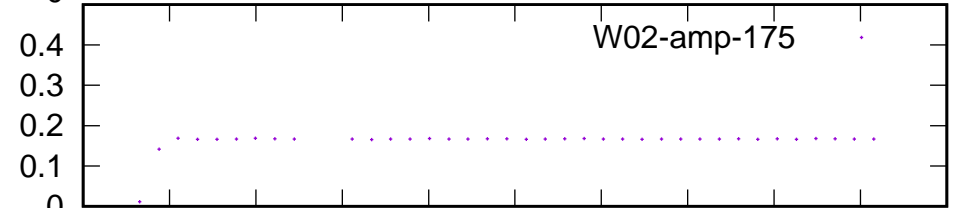
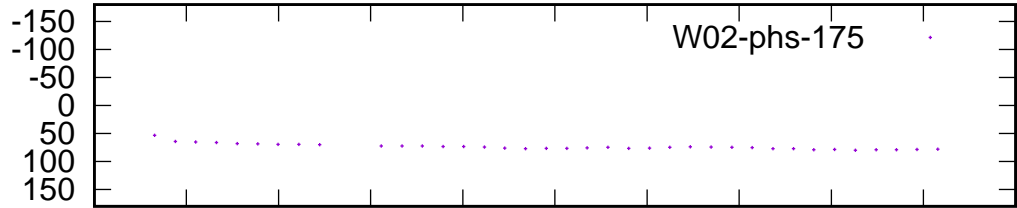
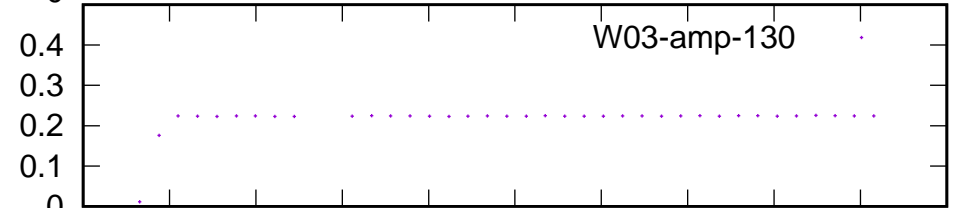
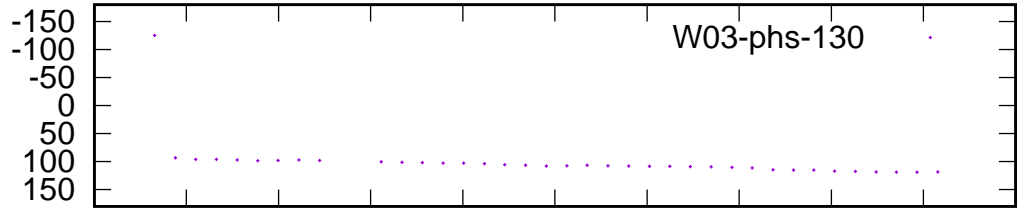
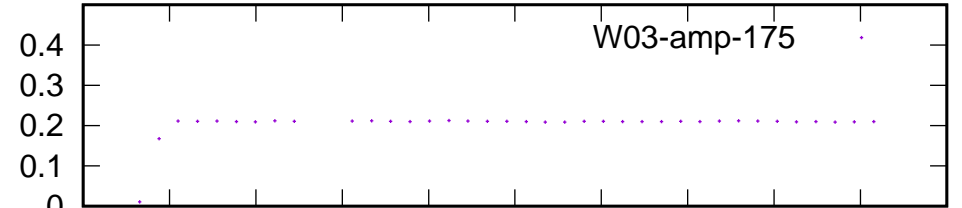
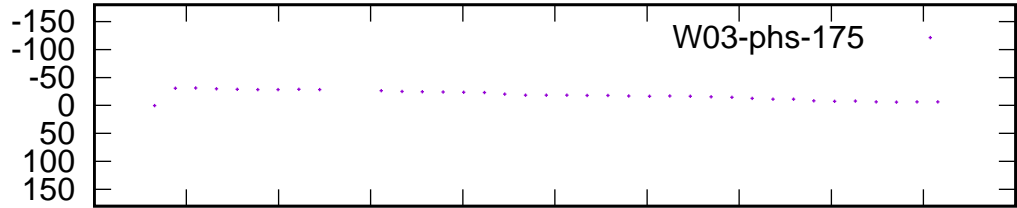
Time (IST)

/gsbifrddata1/22dec/35₁07₂2dec2018_gsb.lta

Phase

(Ref: Ch: 150)

Amplitude



29.9 29.9 30.0 30.0 30.0 30.0 30.0 30.0 30.1 30.1 30.1 30.1

Time (IST)

Page # 9

29.9 29.9 30.0 30.0 30.0 30.0 30.0 30.0 30.1 30.1 30.1 30.1

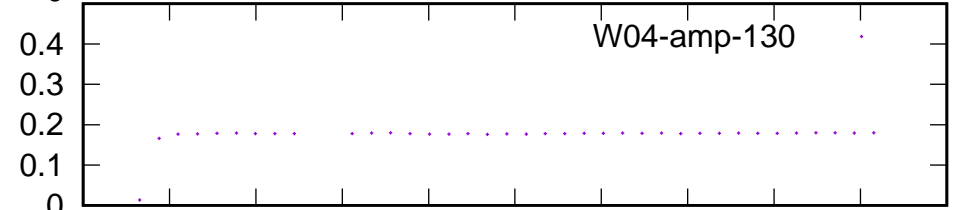
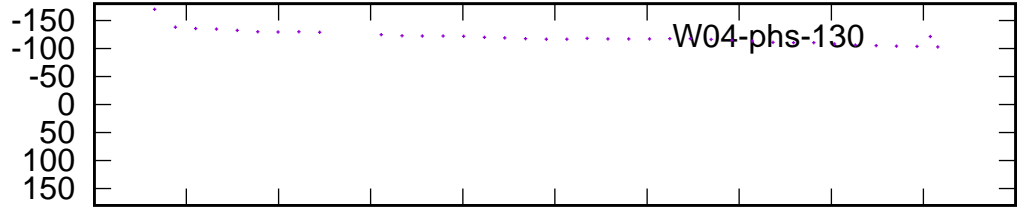
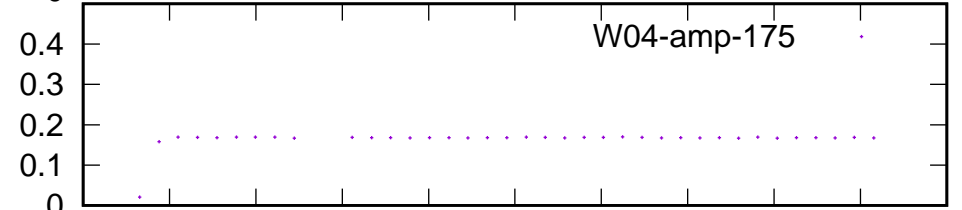
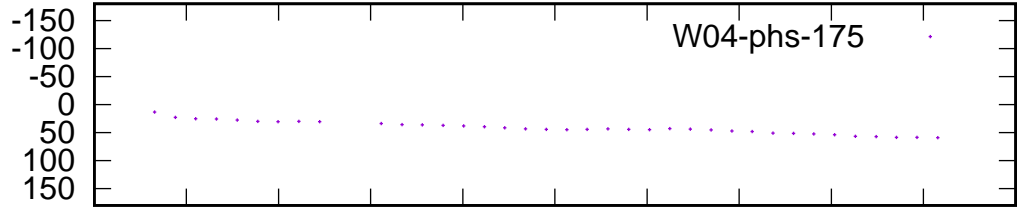
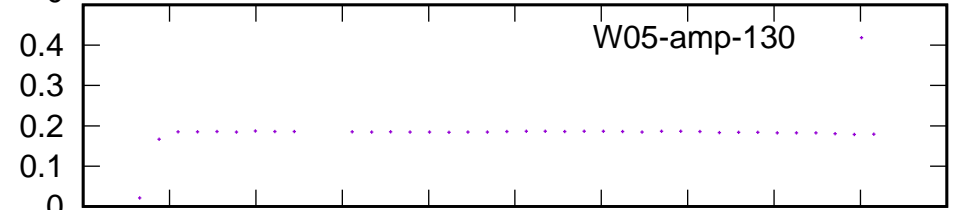
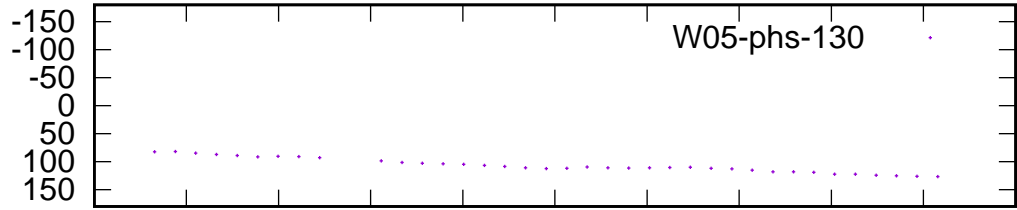
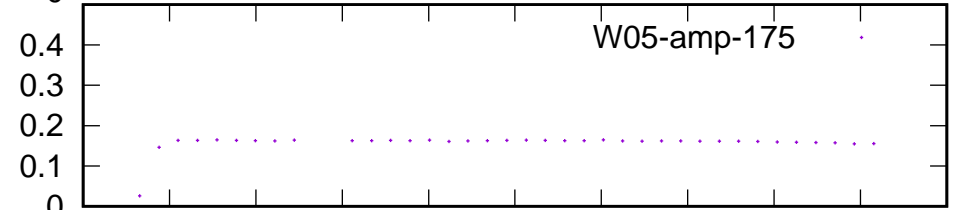
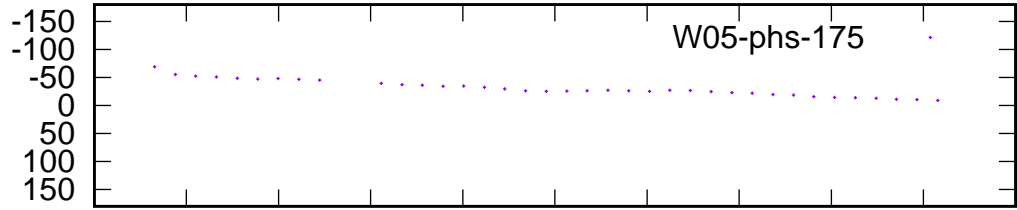
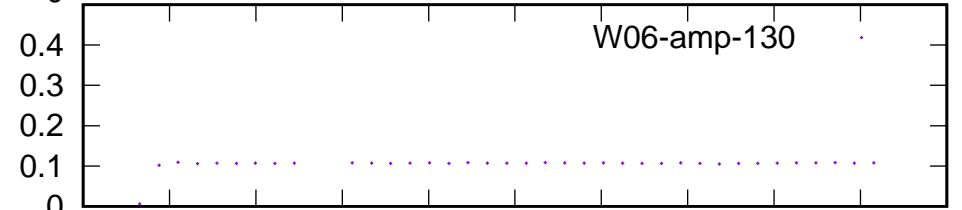
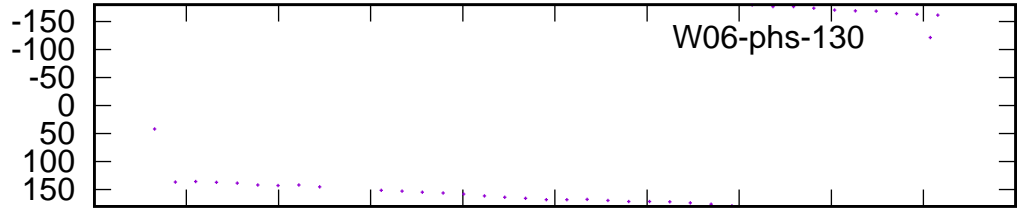
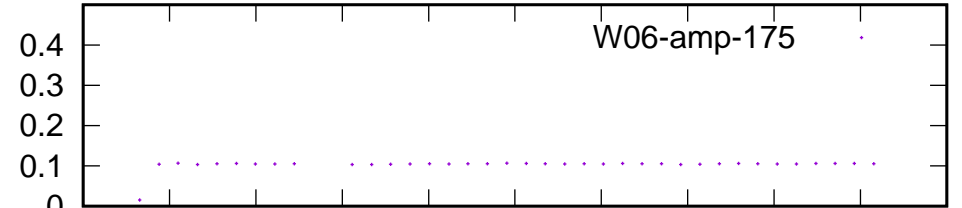
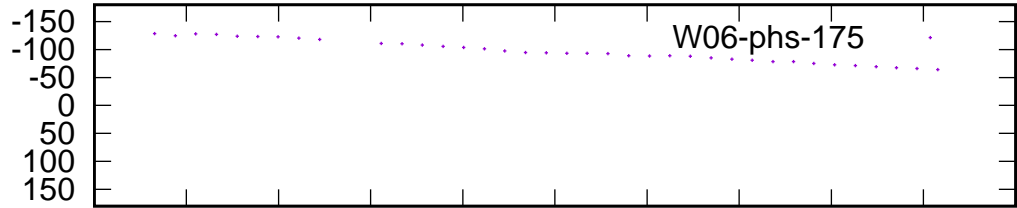
Time (IST)

/gsbifrddata1/22dec/35₁07₂2dec2018_gsb.lta

Phase

(Ref: Ch: 150)

Amplitude



29.9 29.9 30.0 30.0 30.0 30.0 30.0 30.0 30.1 30.1 30.1 30.1

Time (IST)

Page # 10

29.9 29.9 30.0 30.0 30.0 30.0 30.0 30.0 30.1 30.1 30.1 30.1

Time (IST)