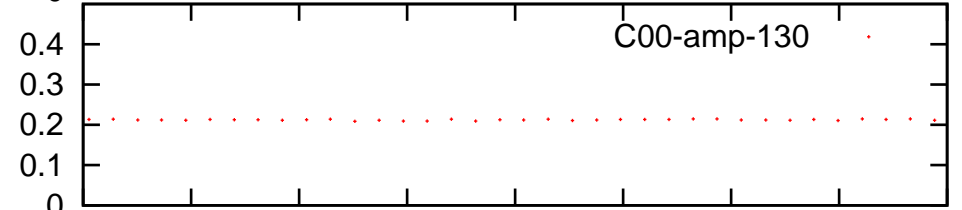
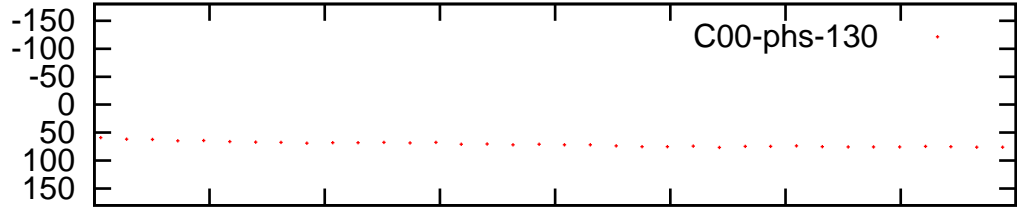
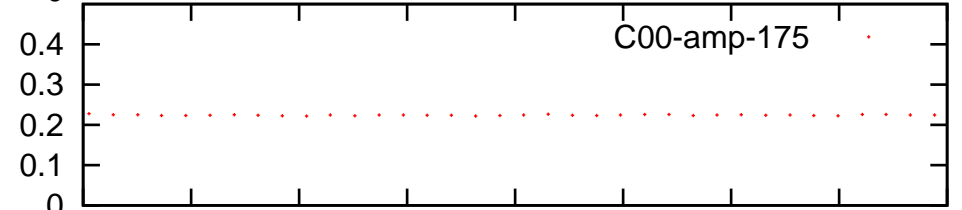
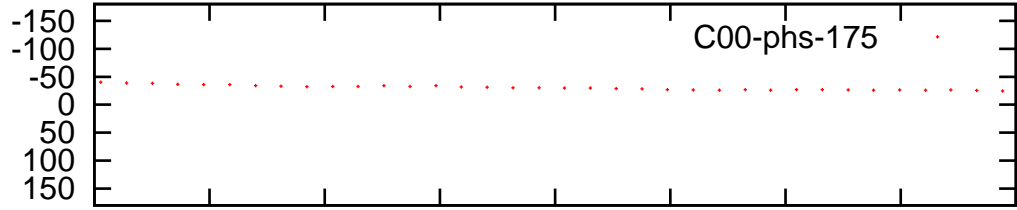
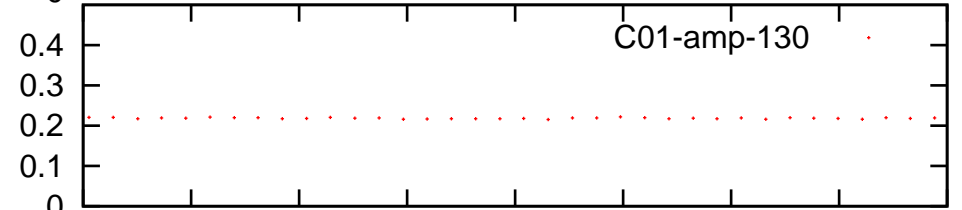
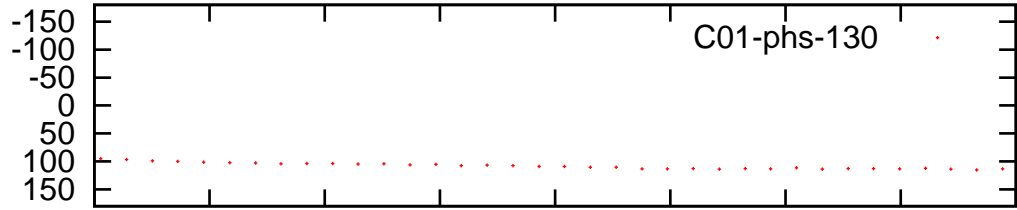
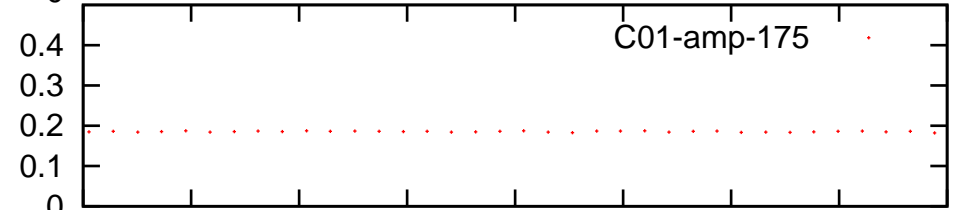
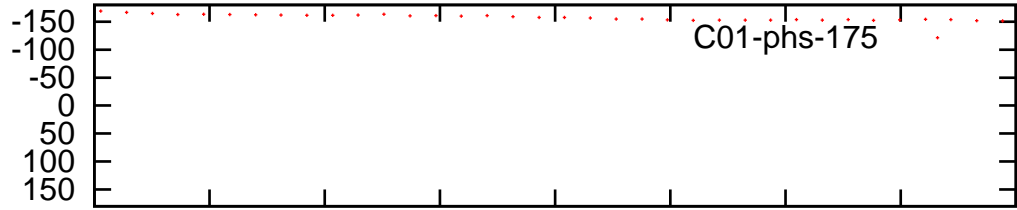
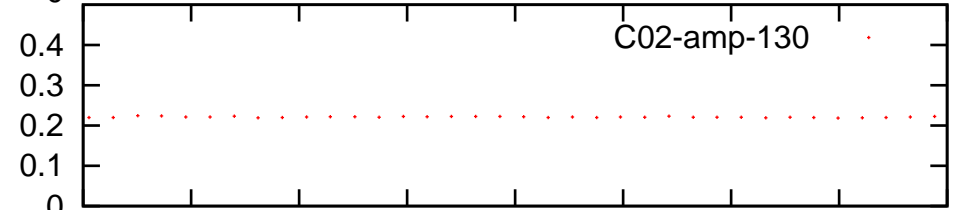
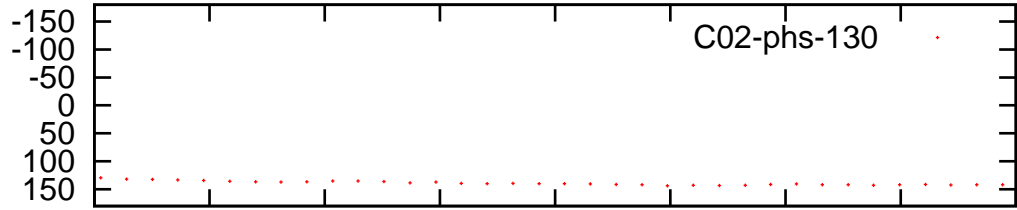
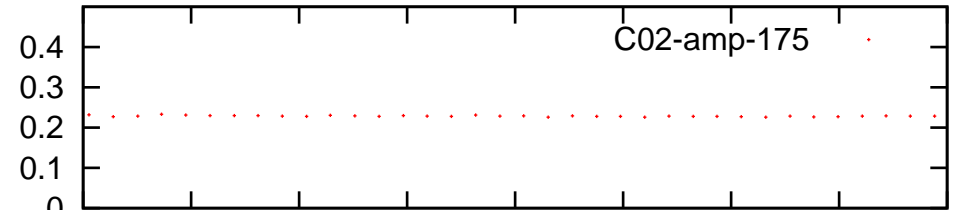
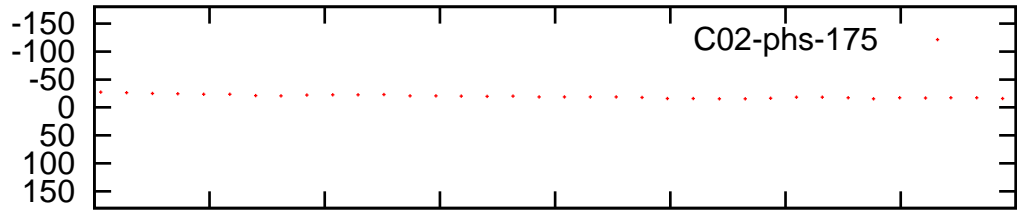


/gsbifrddata/23mar/33_005_23mar2018_16s.lta.8

Phase

(Ref: W02 Ch: 200)

Amplitude



5.9 5.9 5.9 5.9 5.9 6.0 6.0 6.0

Time (IST)

Page # 1

5.9 5.9 5.9 5.9 5.9 6.0 6.0 6.0

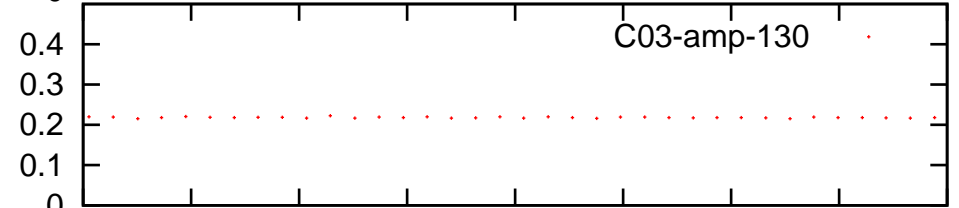
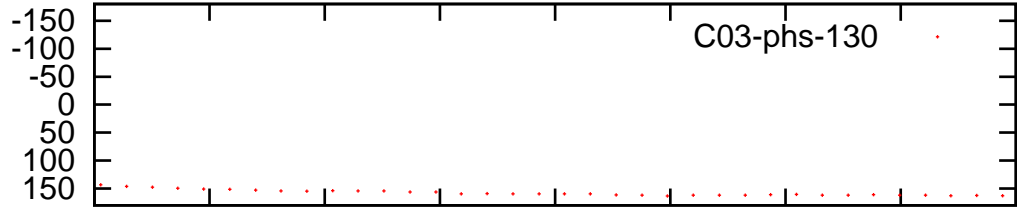
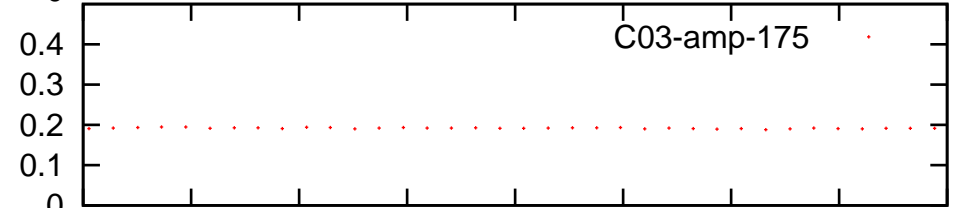
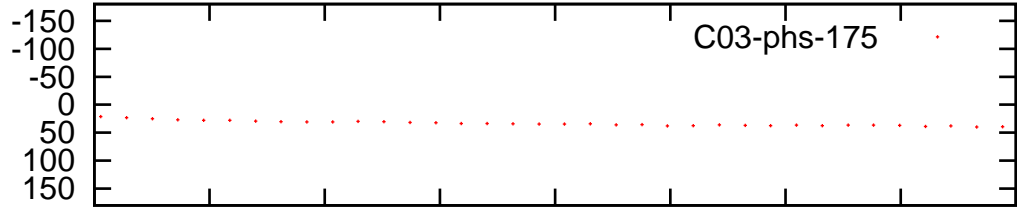
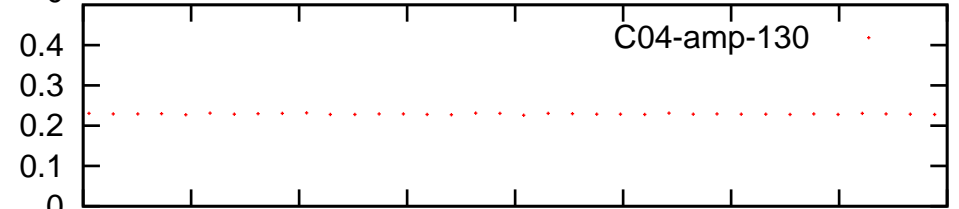
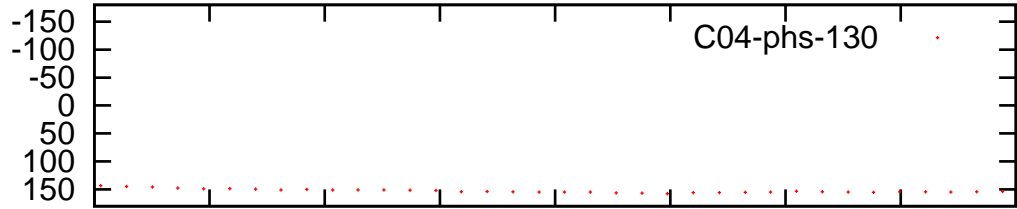
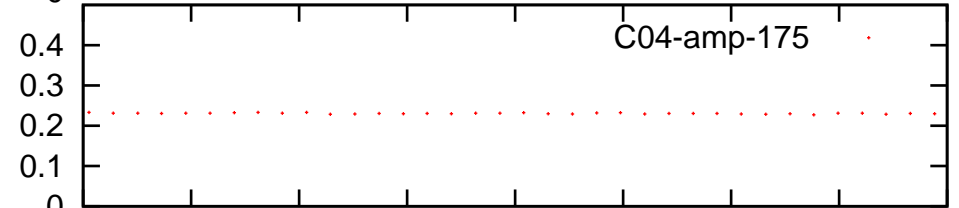
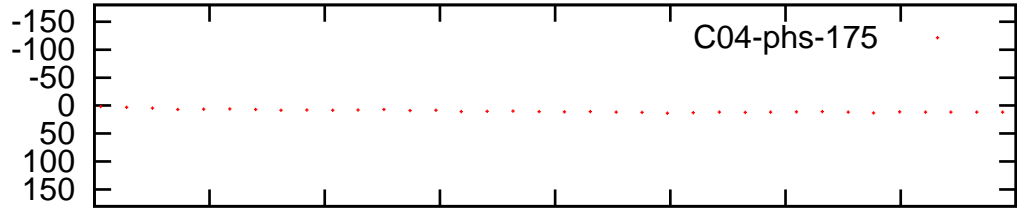
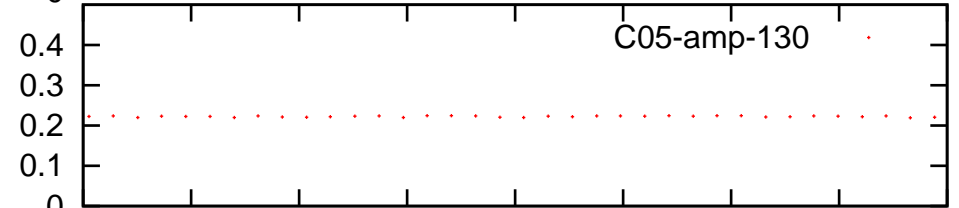
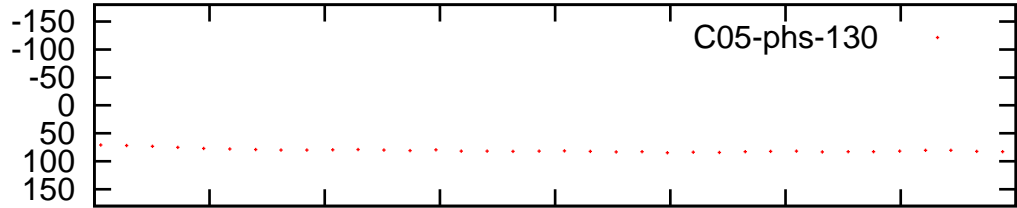
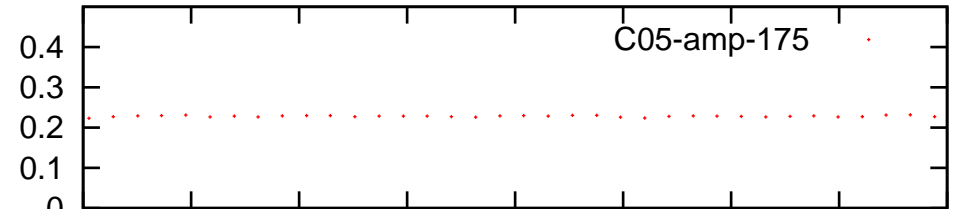
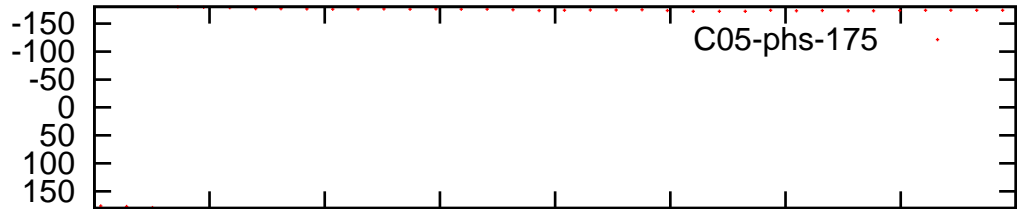
Time (IST)

/gsbifrddata/23mar/33_005_23mar2018_16s.lta.8

Phase

(Ref: W02 Ch: 200)

Amplitude



5.9 5.9 5.9 5.9 5.9 6.0 6.0 6.0

5.9 5.9 5.9 5.9 5.9 6.0 6.0 6.0 6.0

Time (IST)

Page # 2

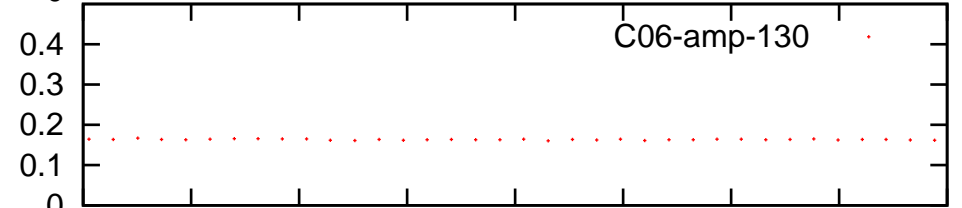
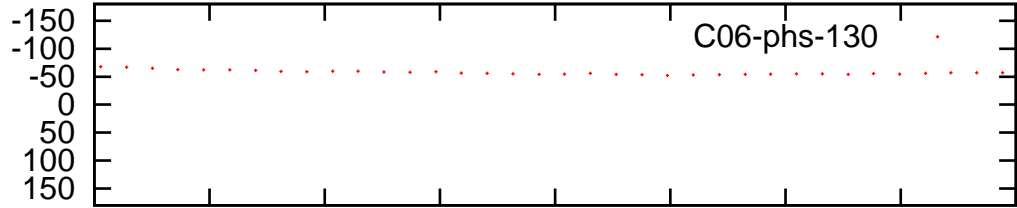
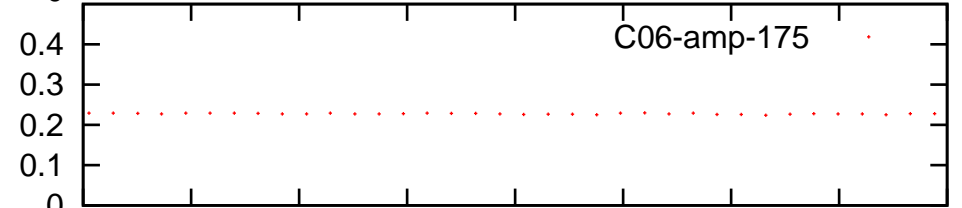
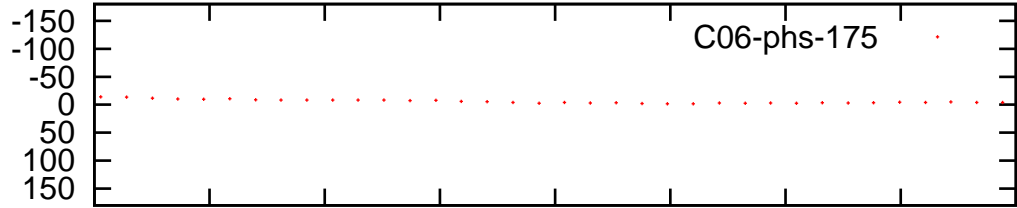
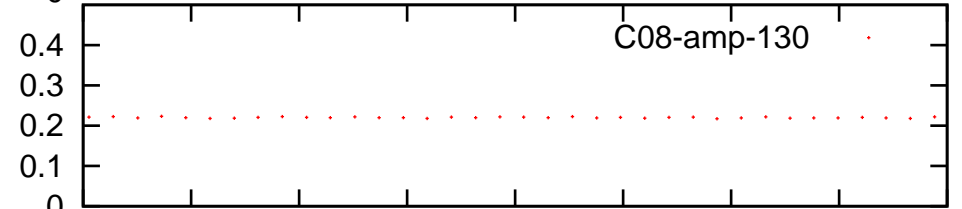
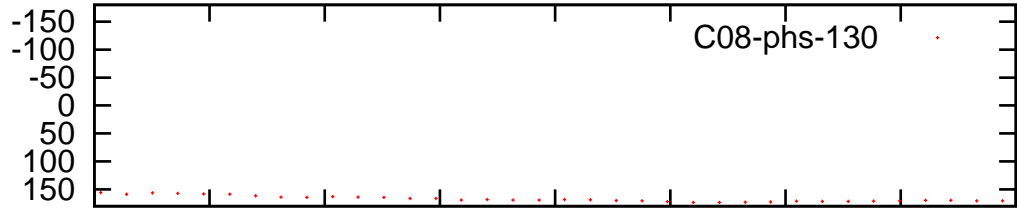
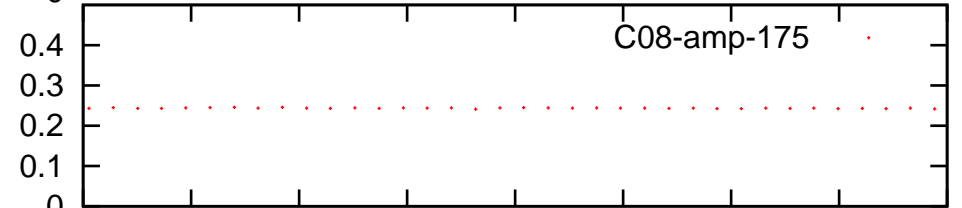
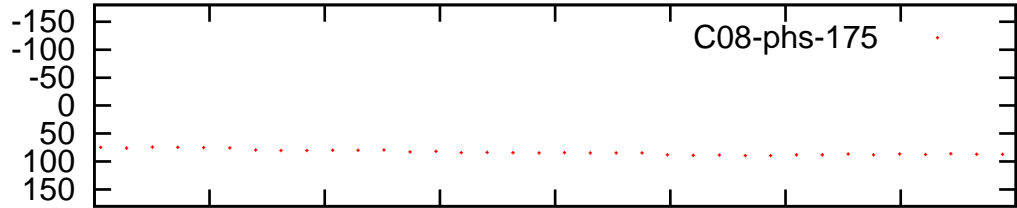
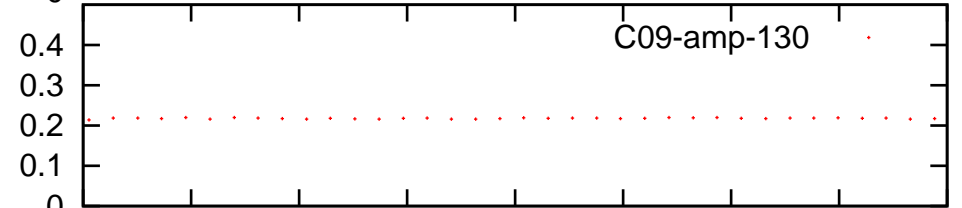
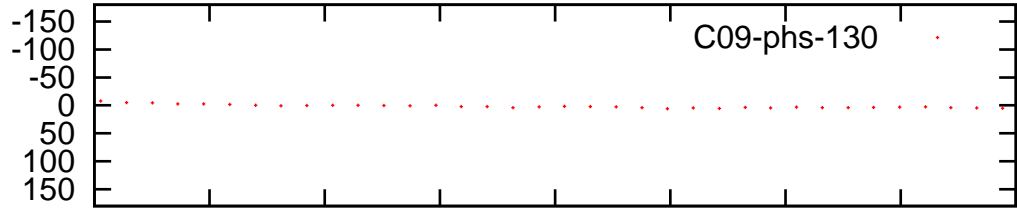
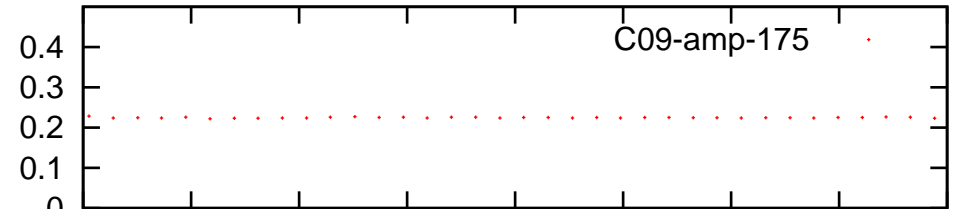
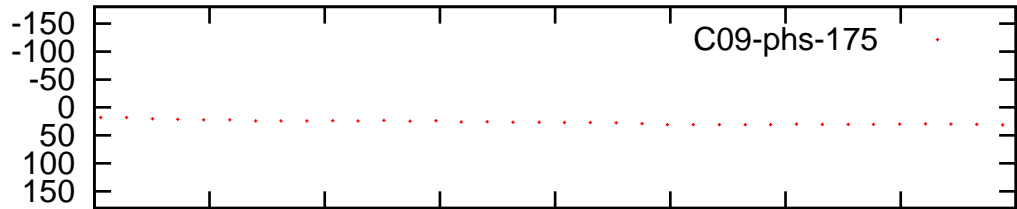
Time (IST)

/gsbifrddata/23mar/33_005_23mar2018_16s.lta.8

Phase

(Ref: W02 Ch: 200)

Amplitude



5.9 5.9 5.9 5.9 5.9 6.0 6.0 6.0

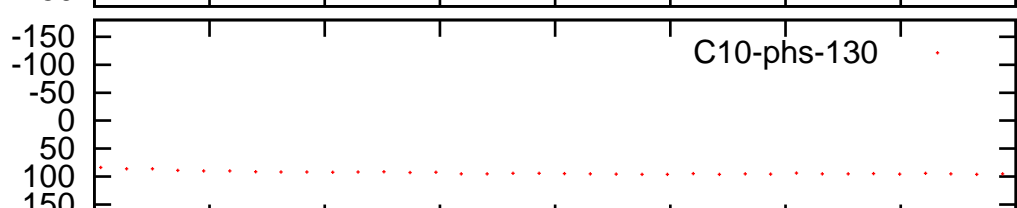
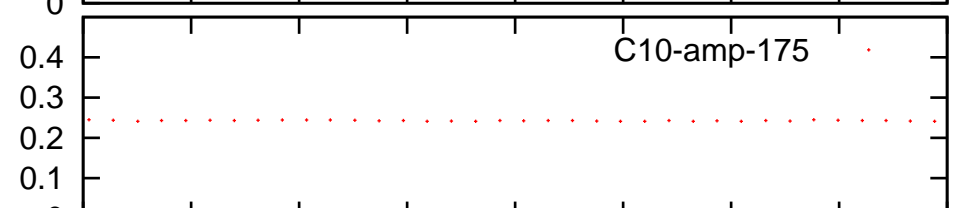
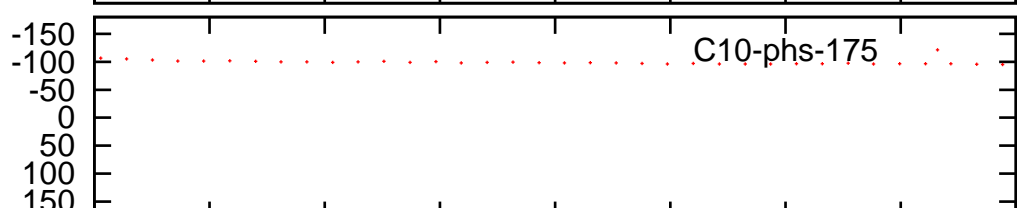
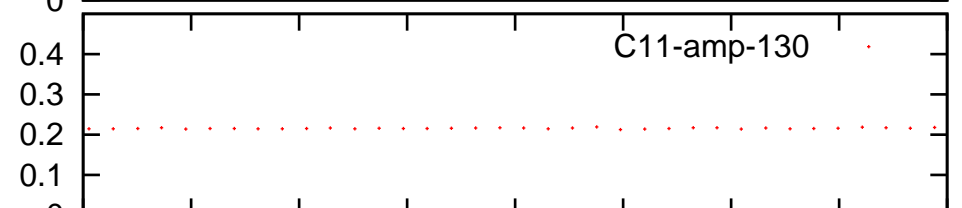
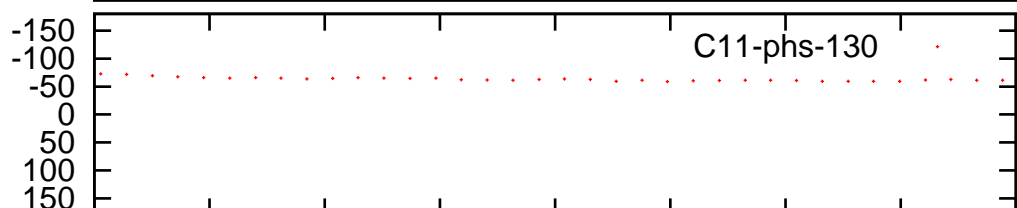
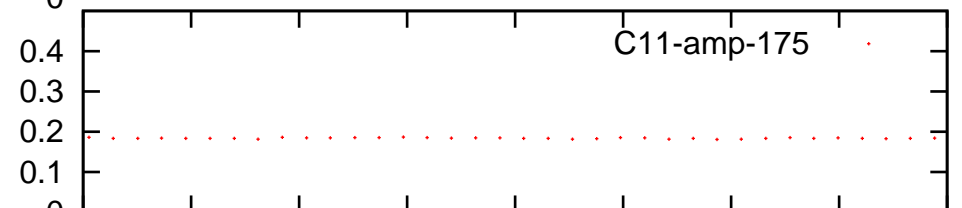
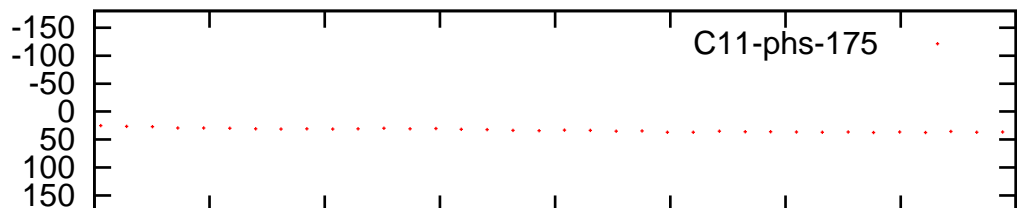
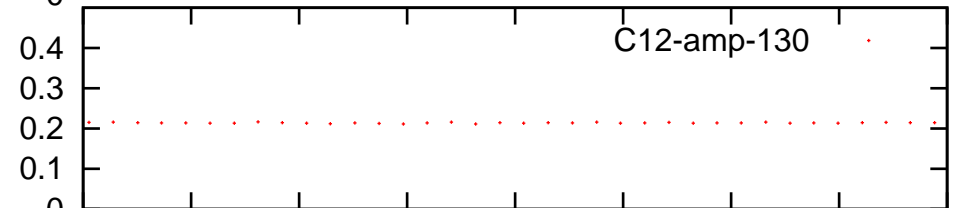
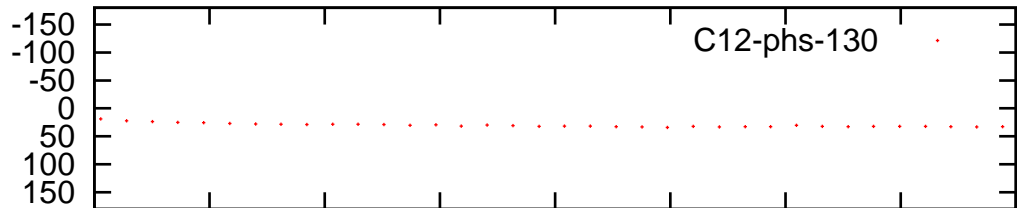
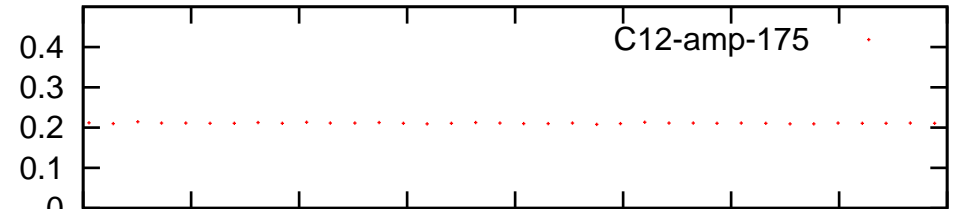
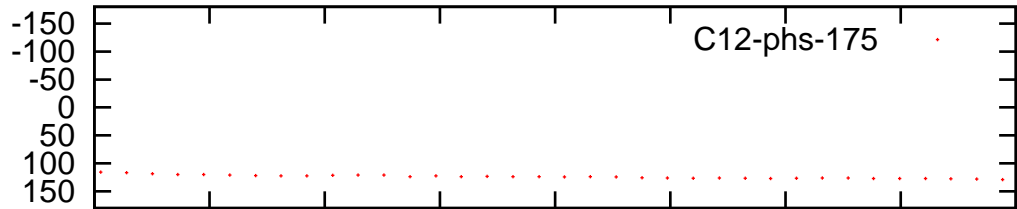
5.9 5.9 5.9 5.9 5.9 6.0 6.0 6.0 6.0

/gsbifrddata/23mar/33_005_23mar2018_16s.lta.8

Phase

(Ref: W02 Ch: 200)

Amplitude



5.9 5.9 5.9 5.9 5.9 6.0 6.0 6.0 6.0

Time (IST)

Page # 4

5.9 5.9 5.9 5.9 5.9 6.0 6.0 6.0 6.0

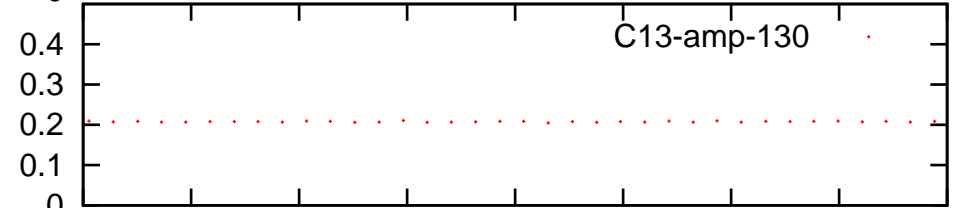
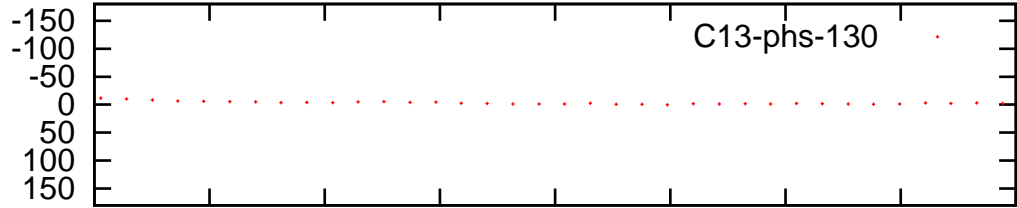
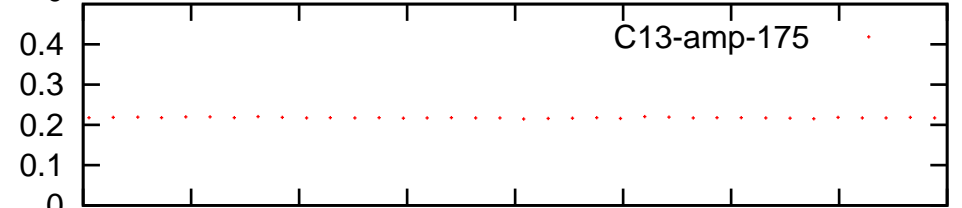
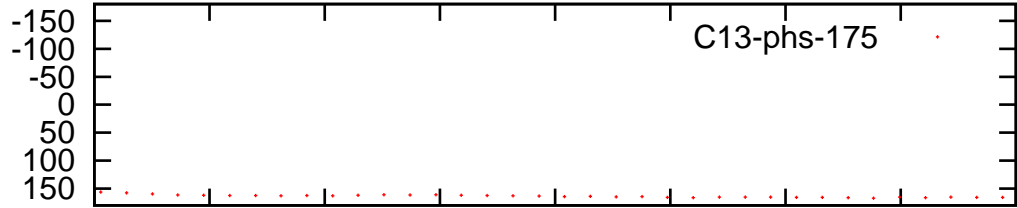
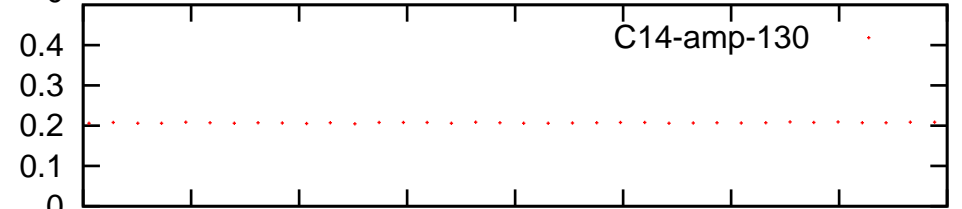
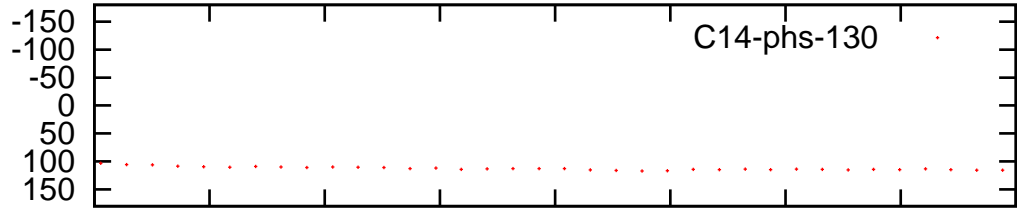
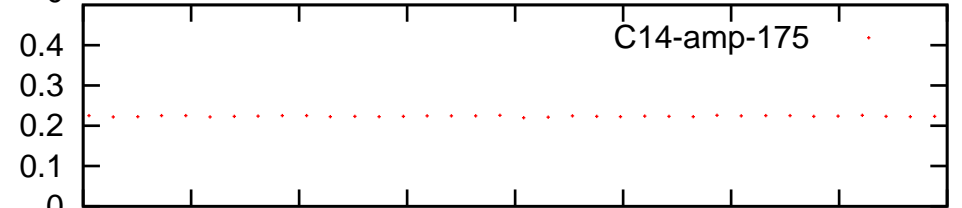
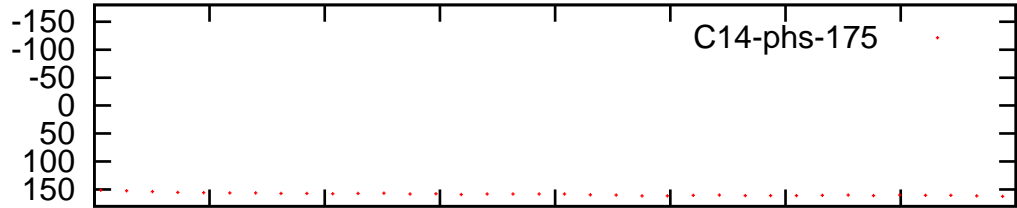
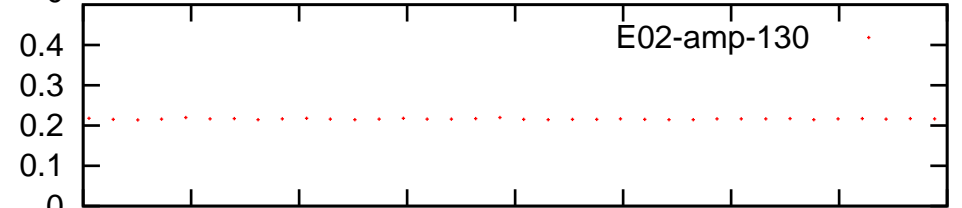
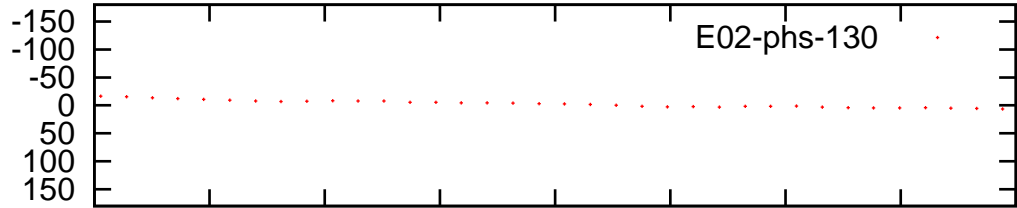
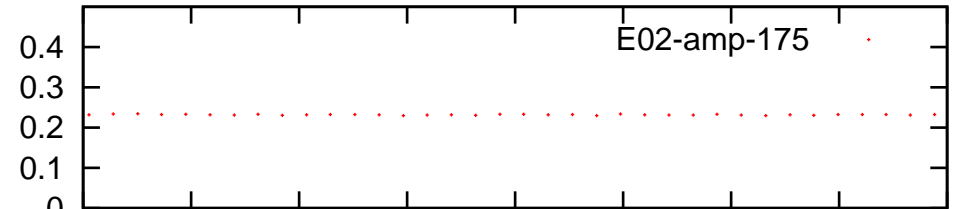
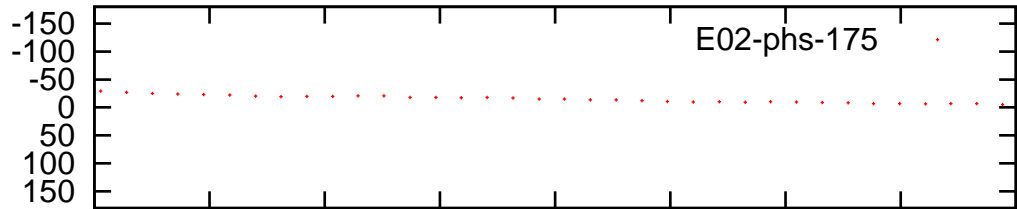
Time (IST)

/gsbifrddata/23mar/33_005_23mar2018_16s.lta.8

Phase

(Ref: W02 Ch: 200)

Amplitude



5.9 5.9 5.9 5.9 5.9 6.0 6.0 6.0

5.9 5.9 5.9 5.9 5.9 6.0 6.0 6.0

Time (IST)

Page # 5

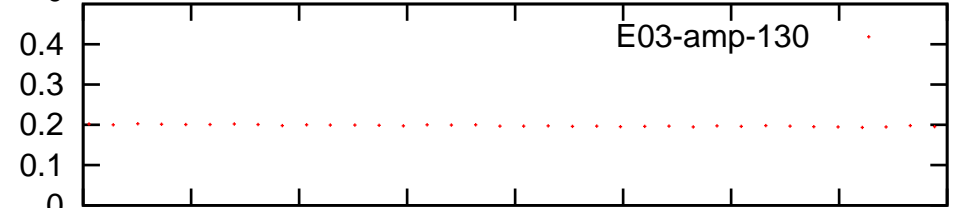
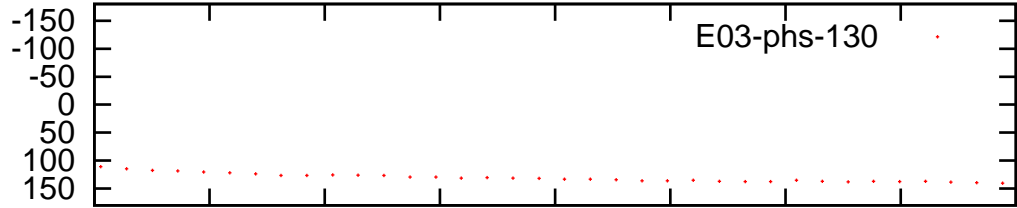
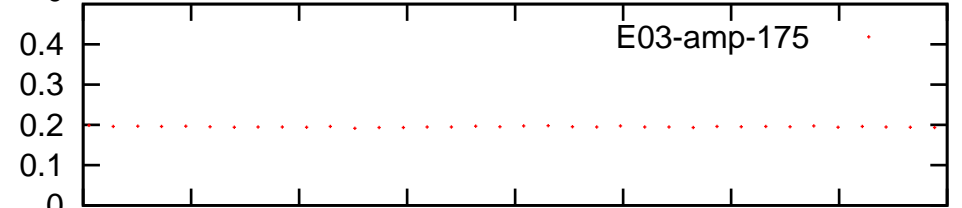
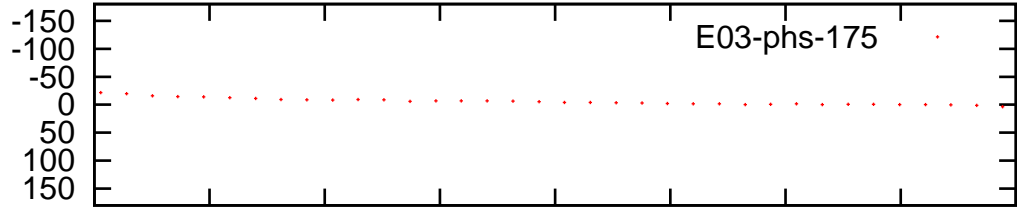
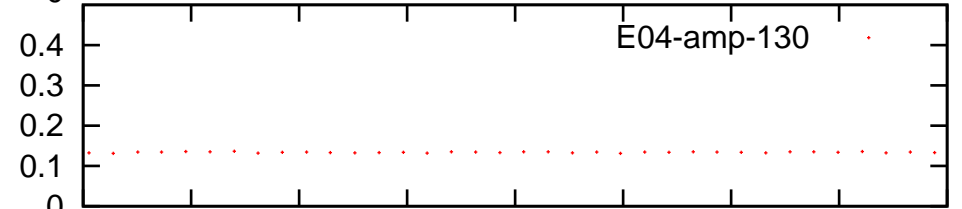
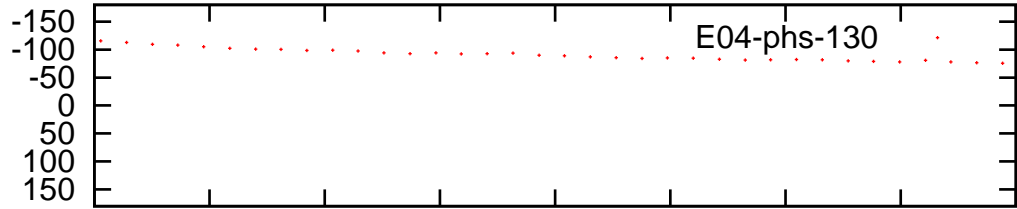
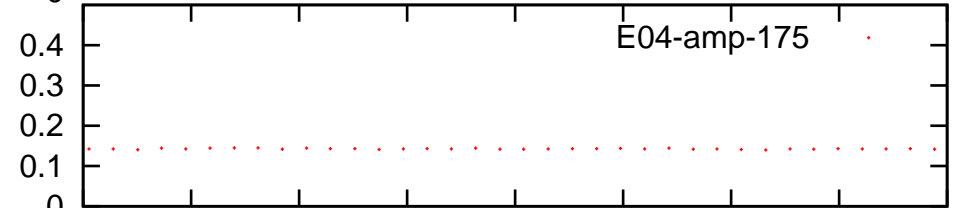
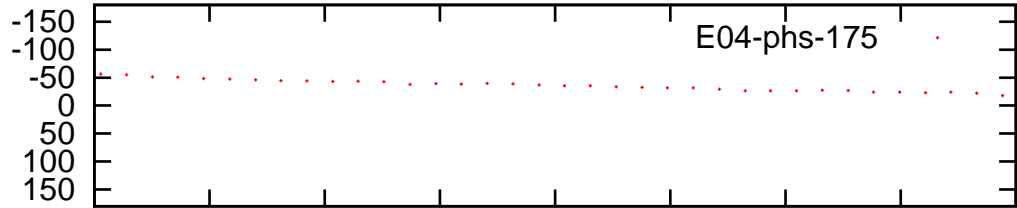
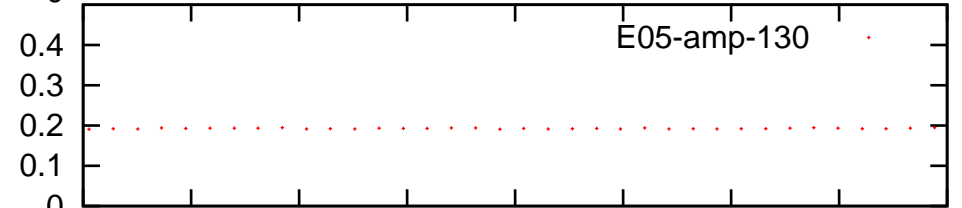
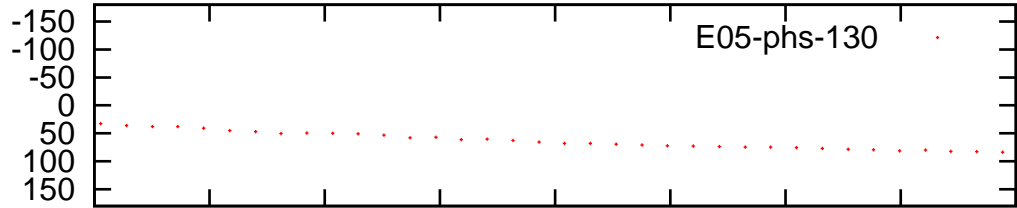
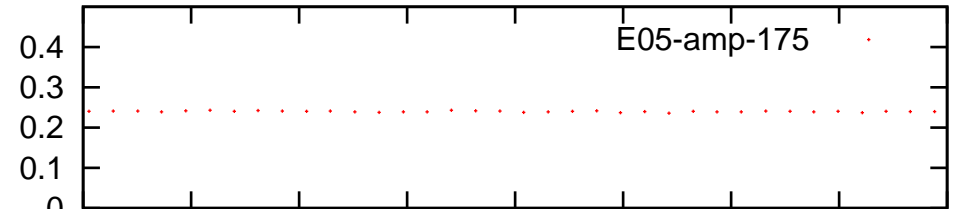
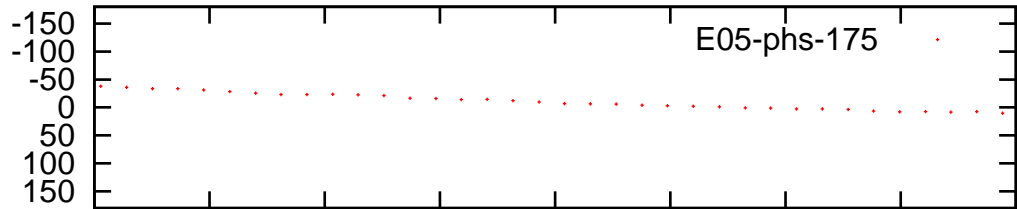
Time (IST)

/gsbifrddata/23mar/33_005_23mar2018_16s.lta.8

Phase

(Ref: W02 Ch: 200)

Amplitude



5.9 5.9 5.9 5.9 5.9 6.0 6.0 6.0

5.9 5.9 5.9 5.9 5.9 6.0 6.0 6.0

Time (IST)

Page # 6

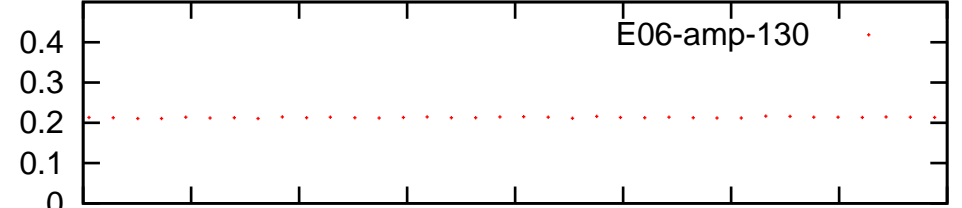
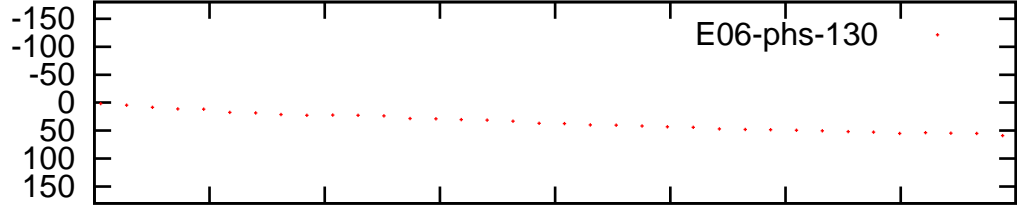
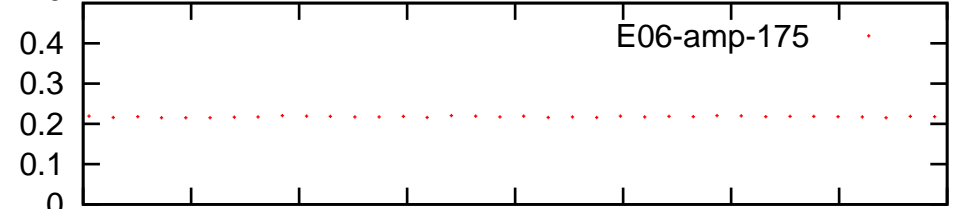
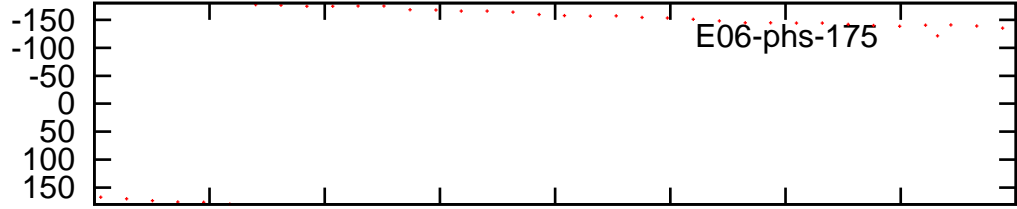
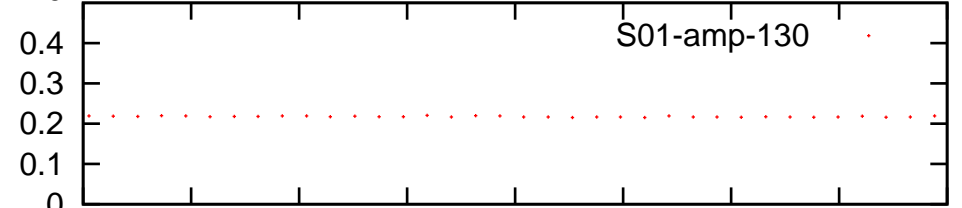
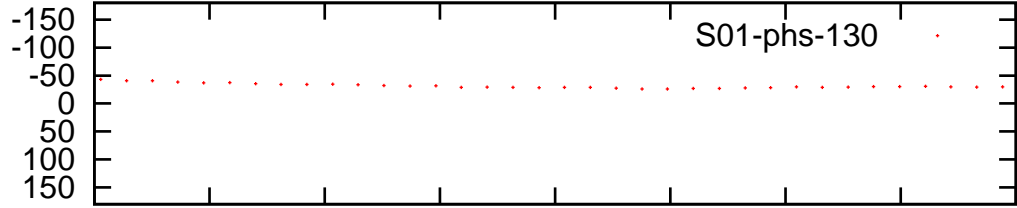
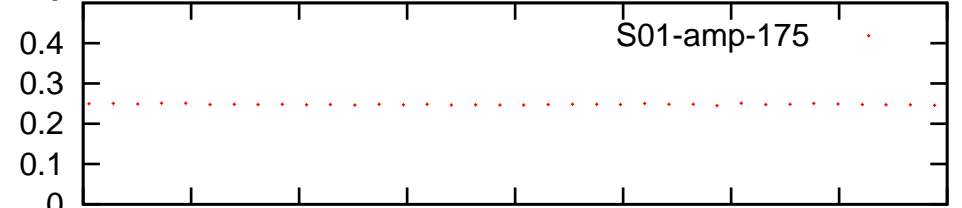
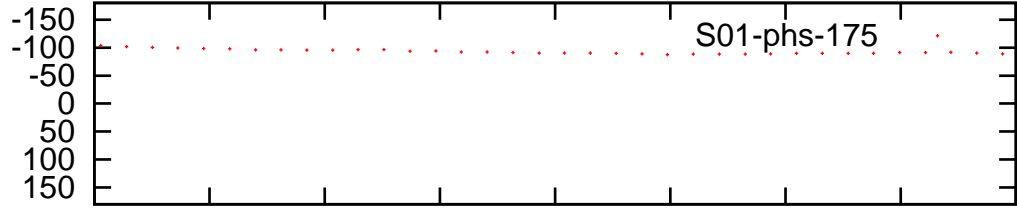
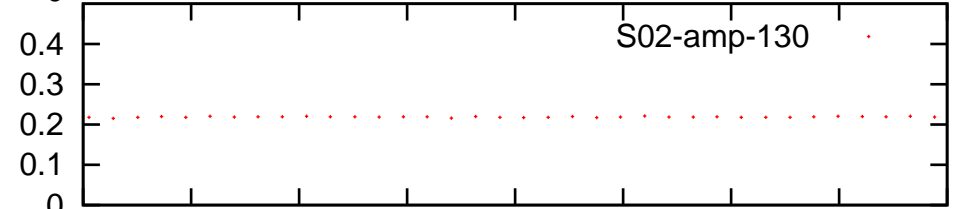
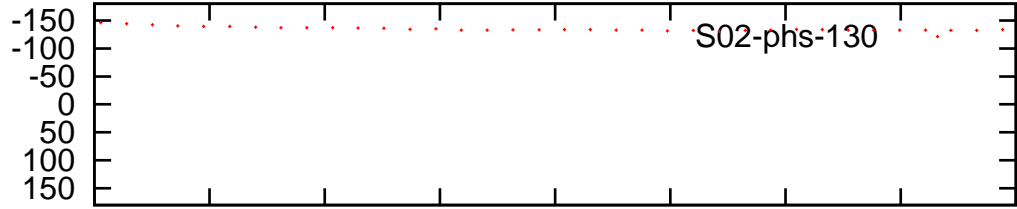
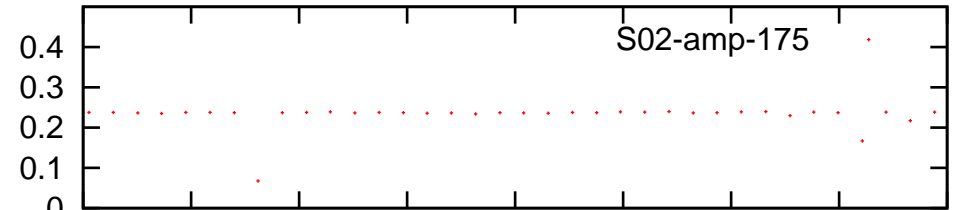
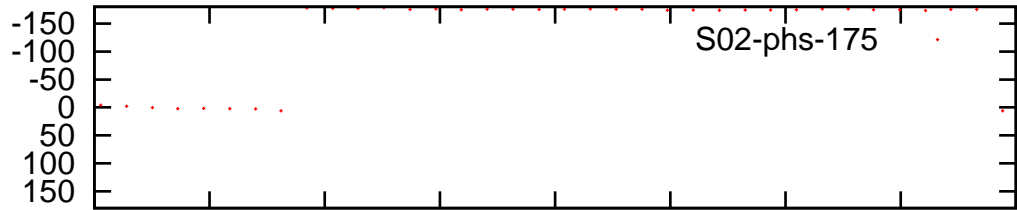
Time (IST)

/gsbifrddata/23mar/33_005_23mar2018_16s.lta.8

Phase

(Ref: W02 Ch: 200)

Amplitude



5.9 5.9 5.9 5.9 5.9 6.0 6.0 6.0

Time (IST)

Page # 7

5.9 5.9 5.9 5.9 5.9 6.0 6.0 6.0

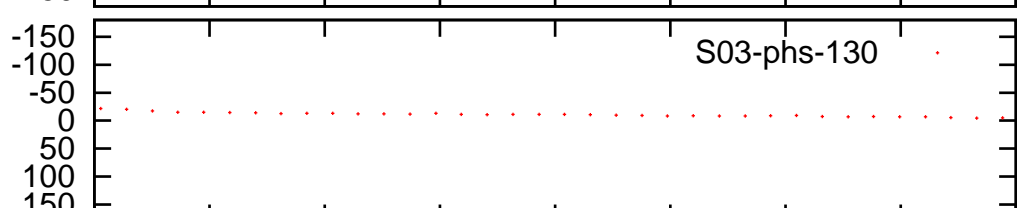
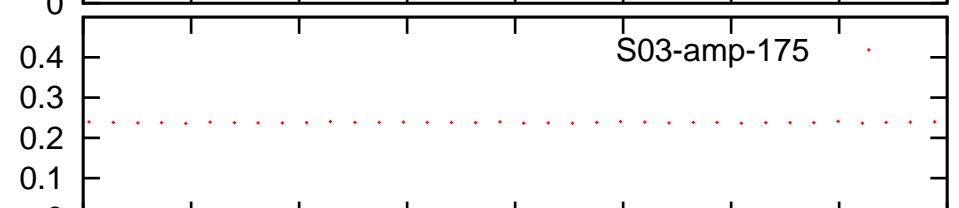
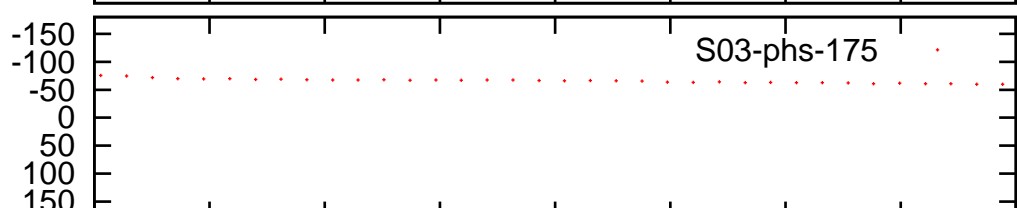
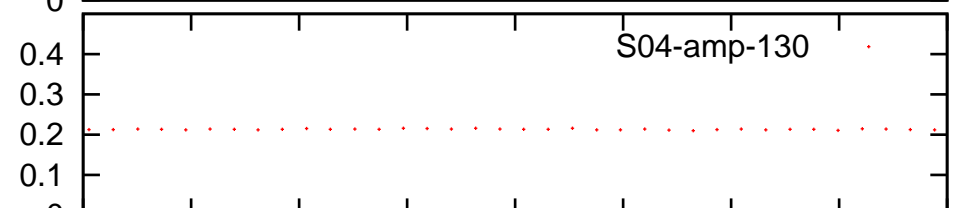
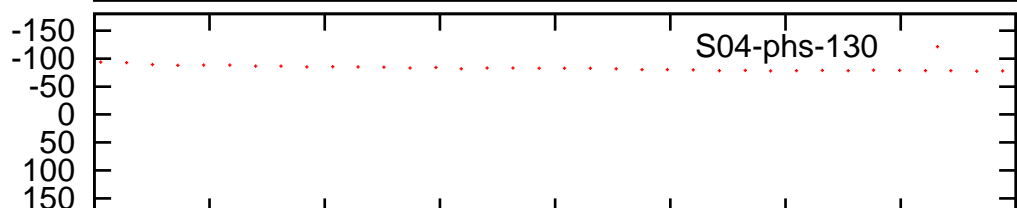
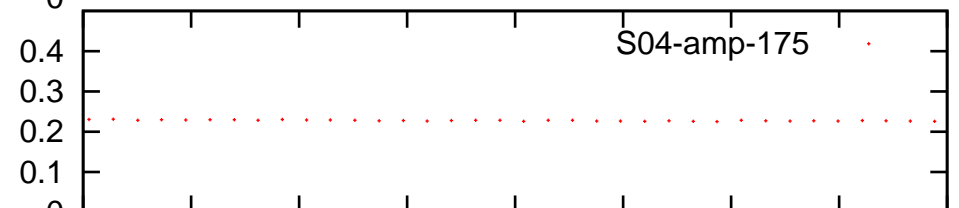
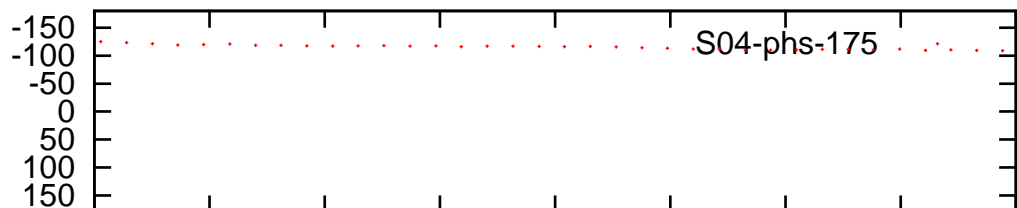
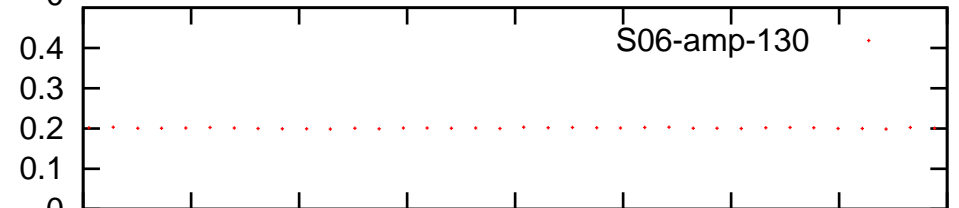
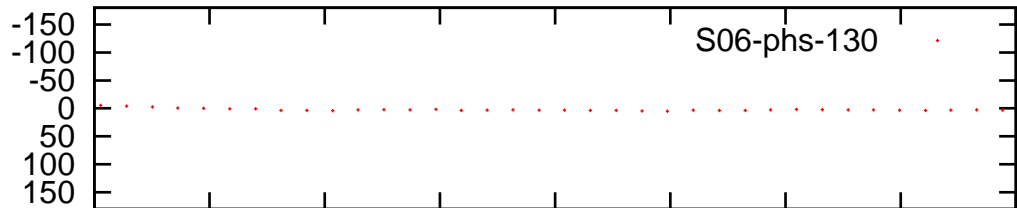
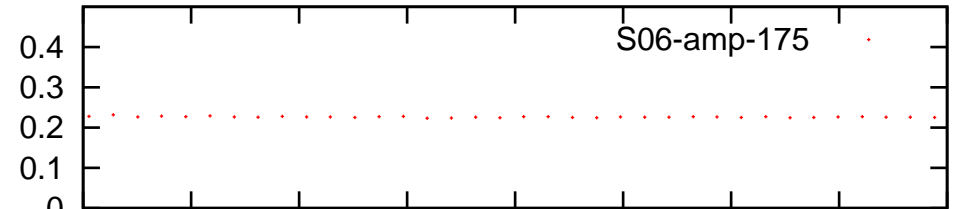
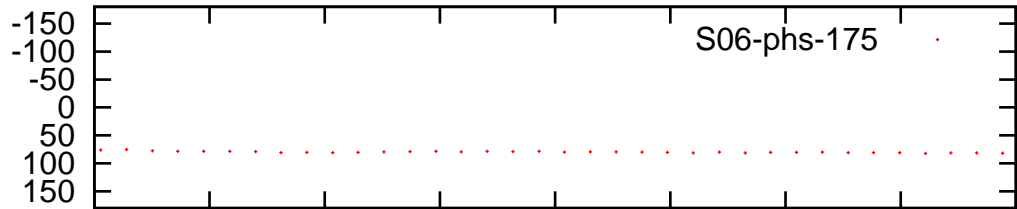
Time (IST)

/gsbifrddata/23mar/33_005_23mar2018_16s.lta.8

Phase

(Ref: W02 Ch: 200)

Amplitude



5.9 5.9 5.9 5.9 5.9 6.0 6.0 6.0 6.0

Time (IST)

Page # 8

5.9 5.9 5.9 5.9 5.9 6.0 6.0 6.0 6.0

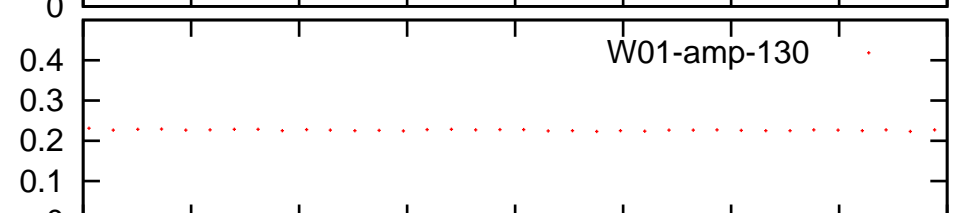
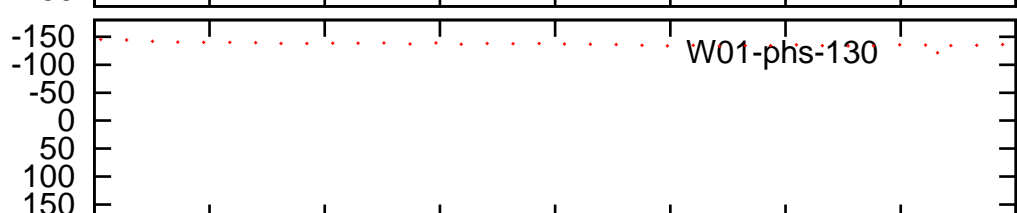
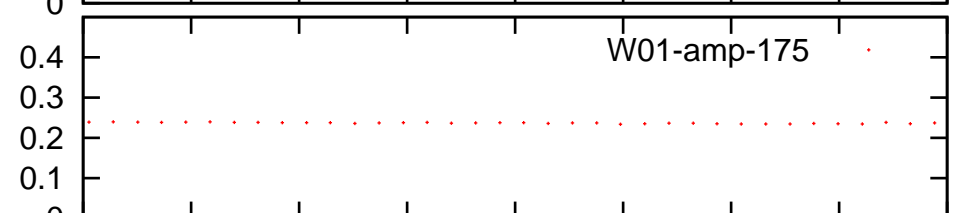
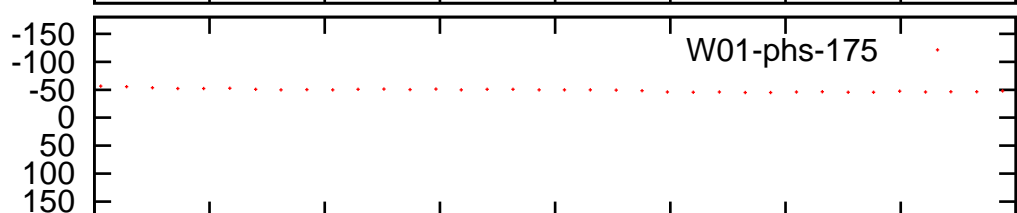
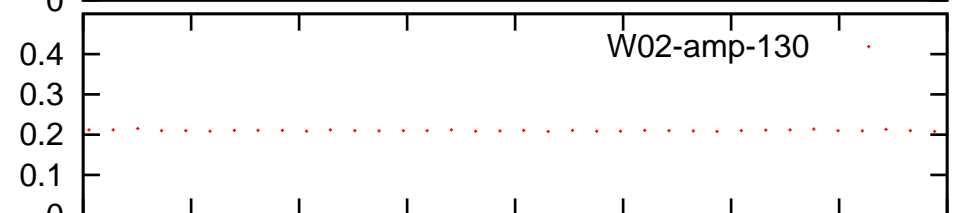
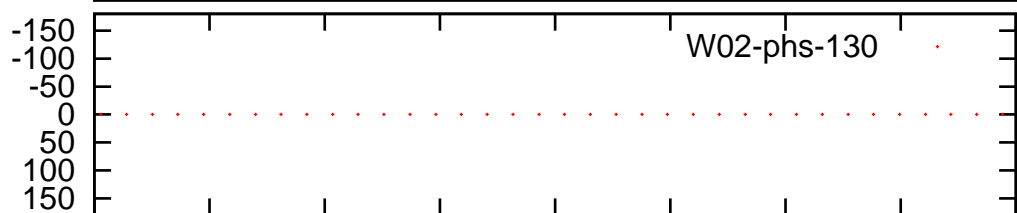
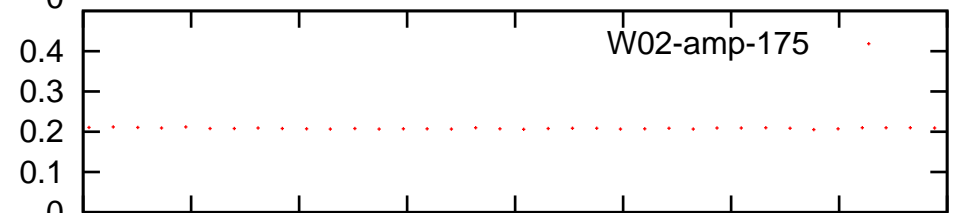
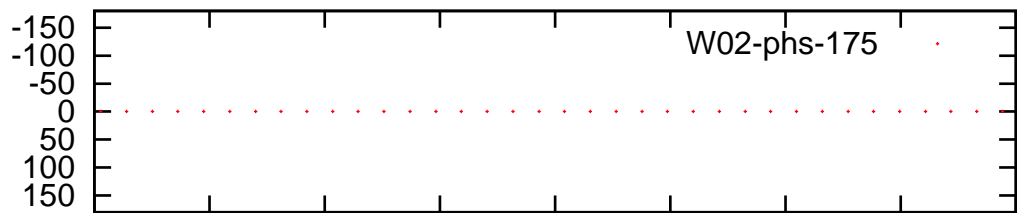

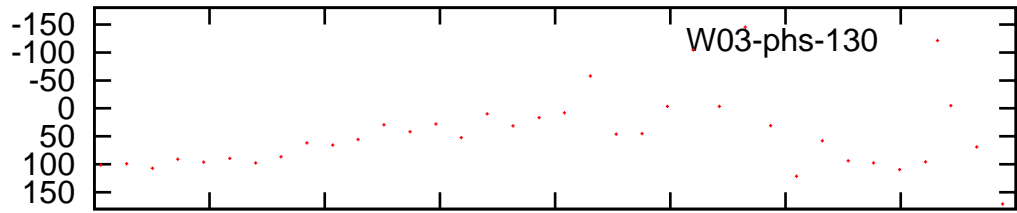
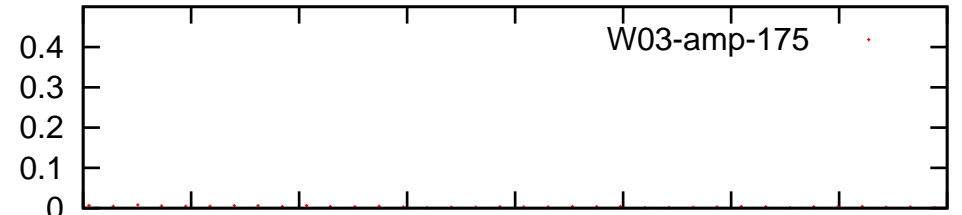
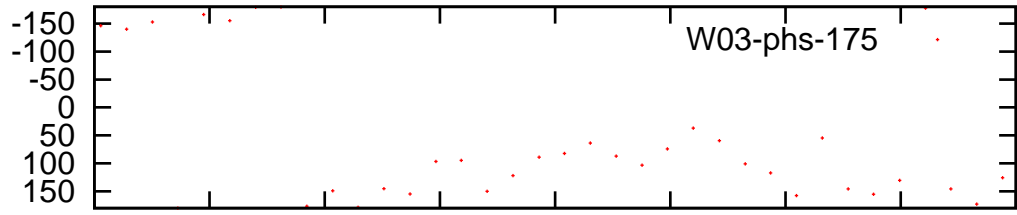
Time (IST)

/gsbifrddata/23mar/33_005_23mar2018_16s.lta.8

Phase

(Ref: W02 Ch: 200)

Amplitude



5.9 5.9 5.9 5.9 5.9 6.0 6.0 6.0

Time (IST)

Page # 9

5.9 5.9 5.9 5.9 5.9 6.0 6.0 6.0 6.0

Time (IST)

/gsbifrddata/23mar/33_005_23mar2018_16s.lta.8

Phase

(Ref: W02 Ch: 200)

Amplitude

