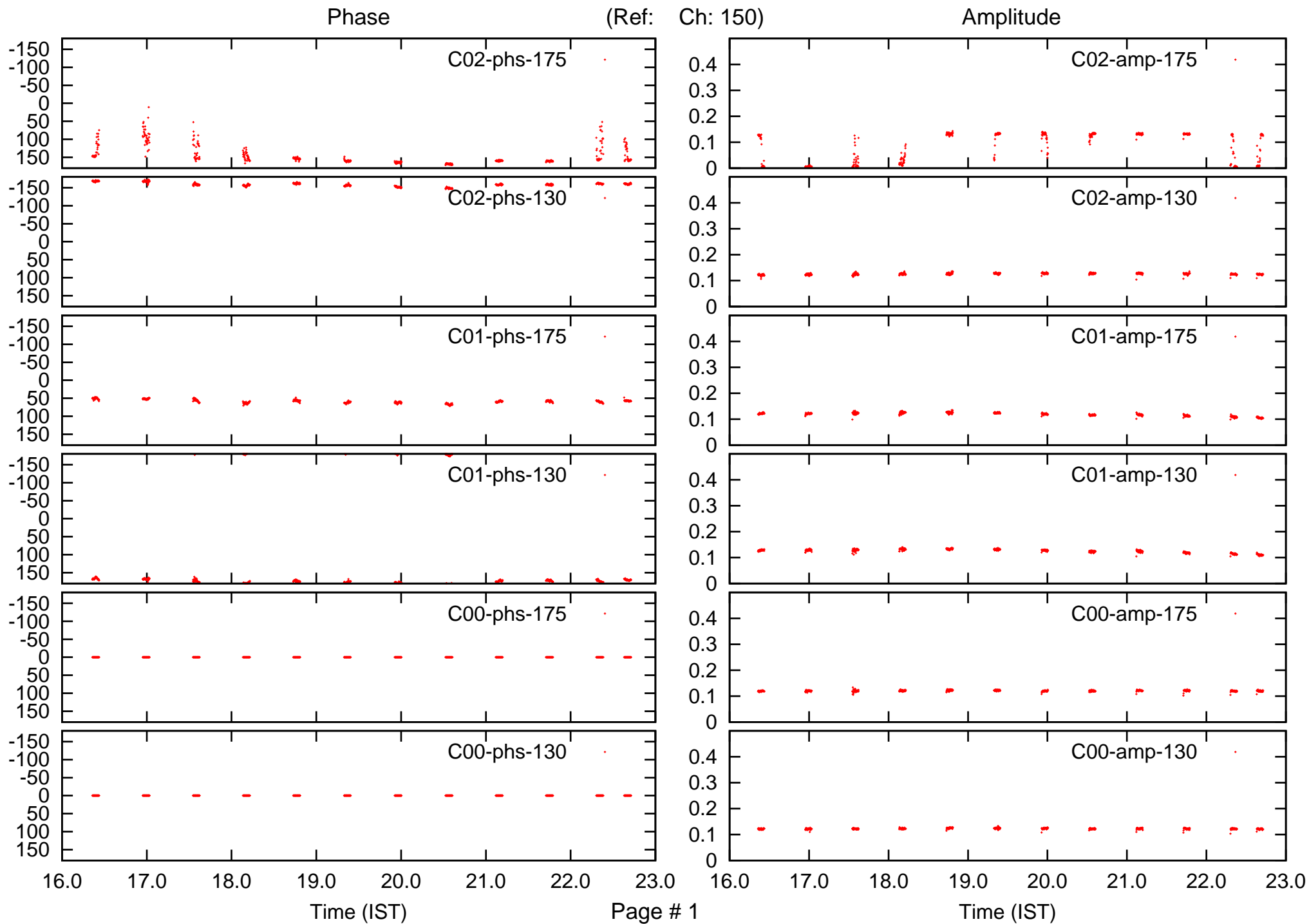
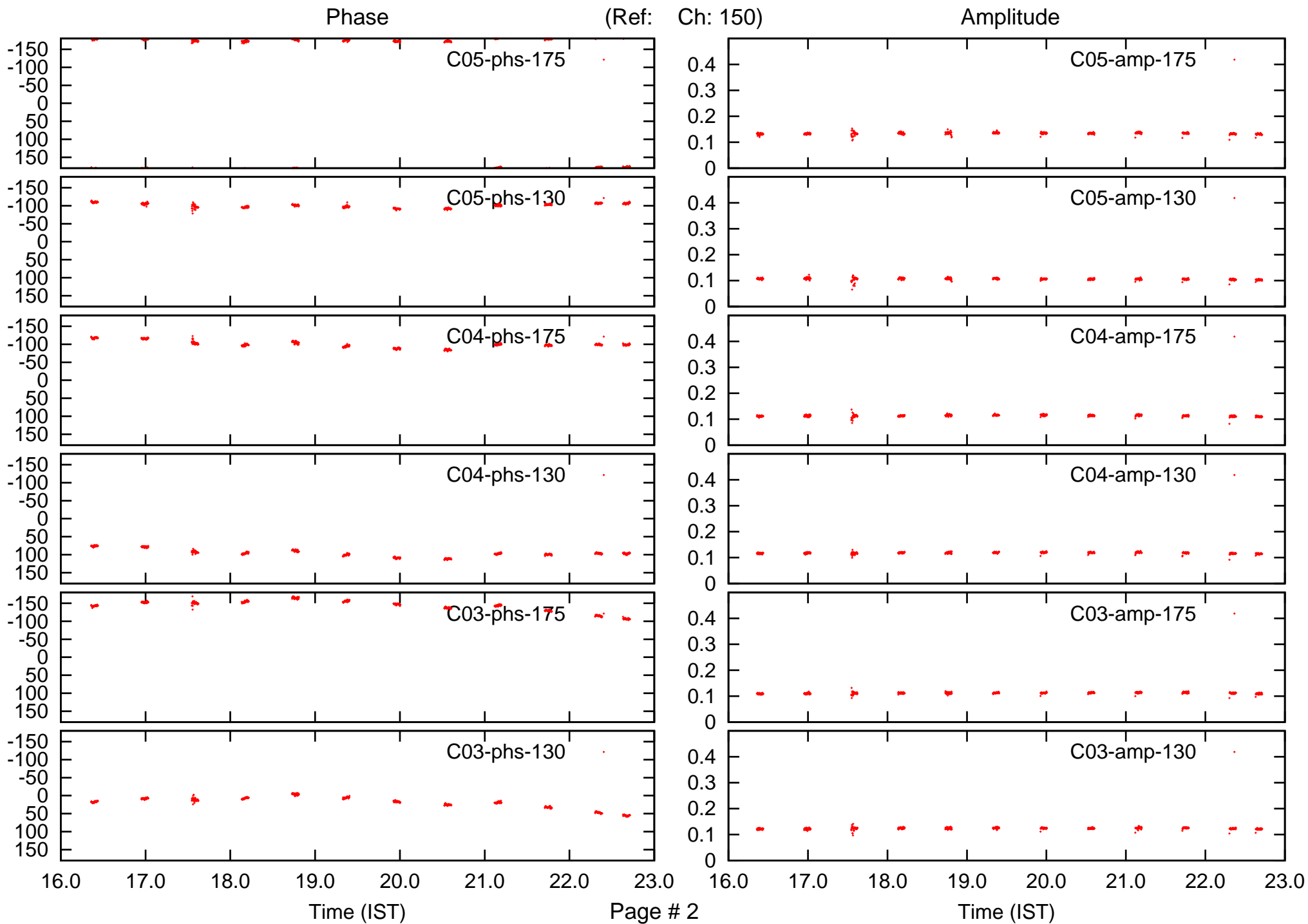


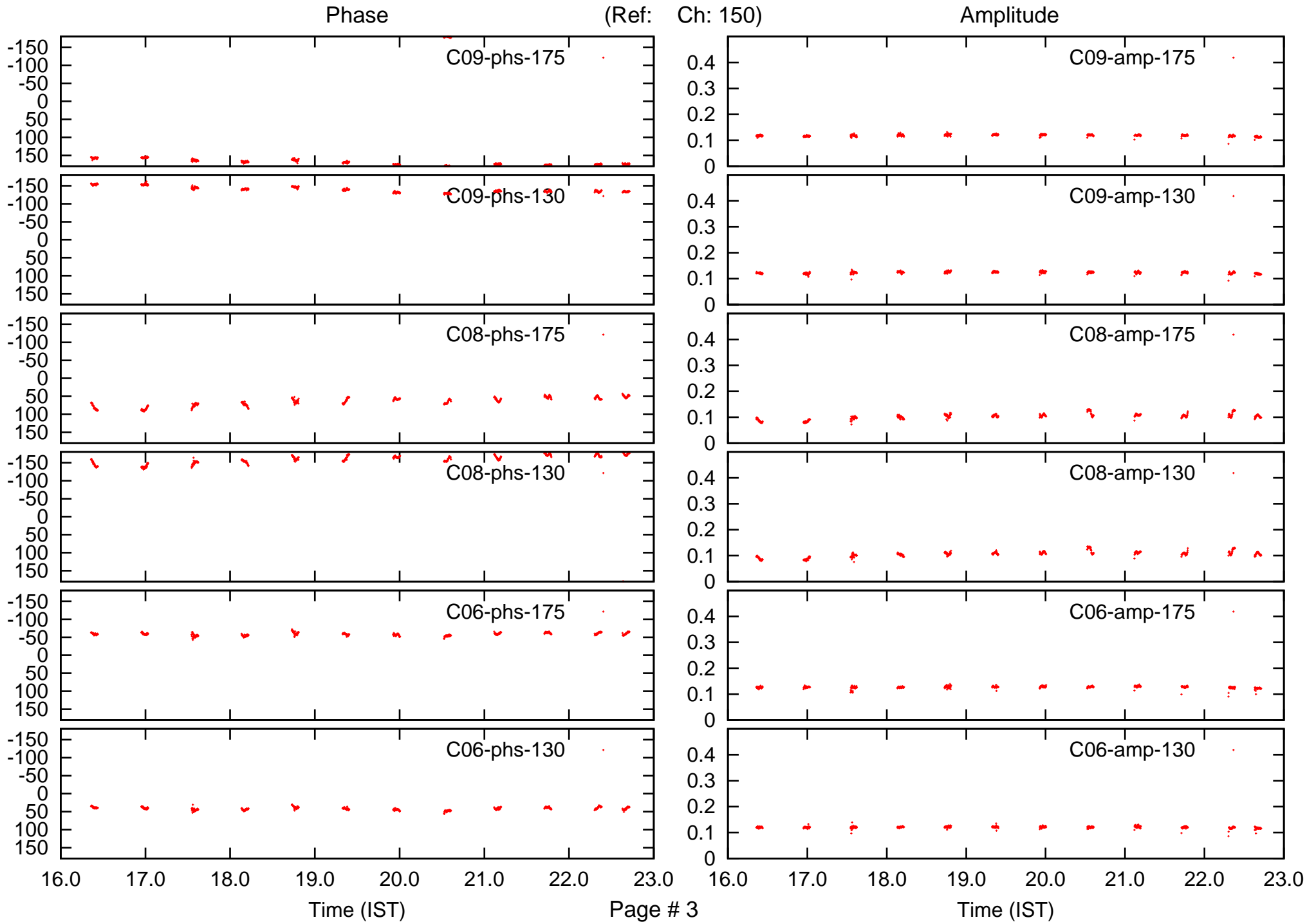
/gsbifrddata1/26jan/33_055_26jan2018.Ita



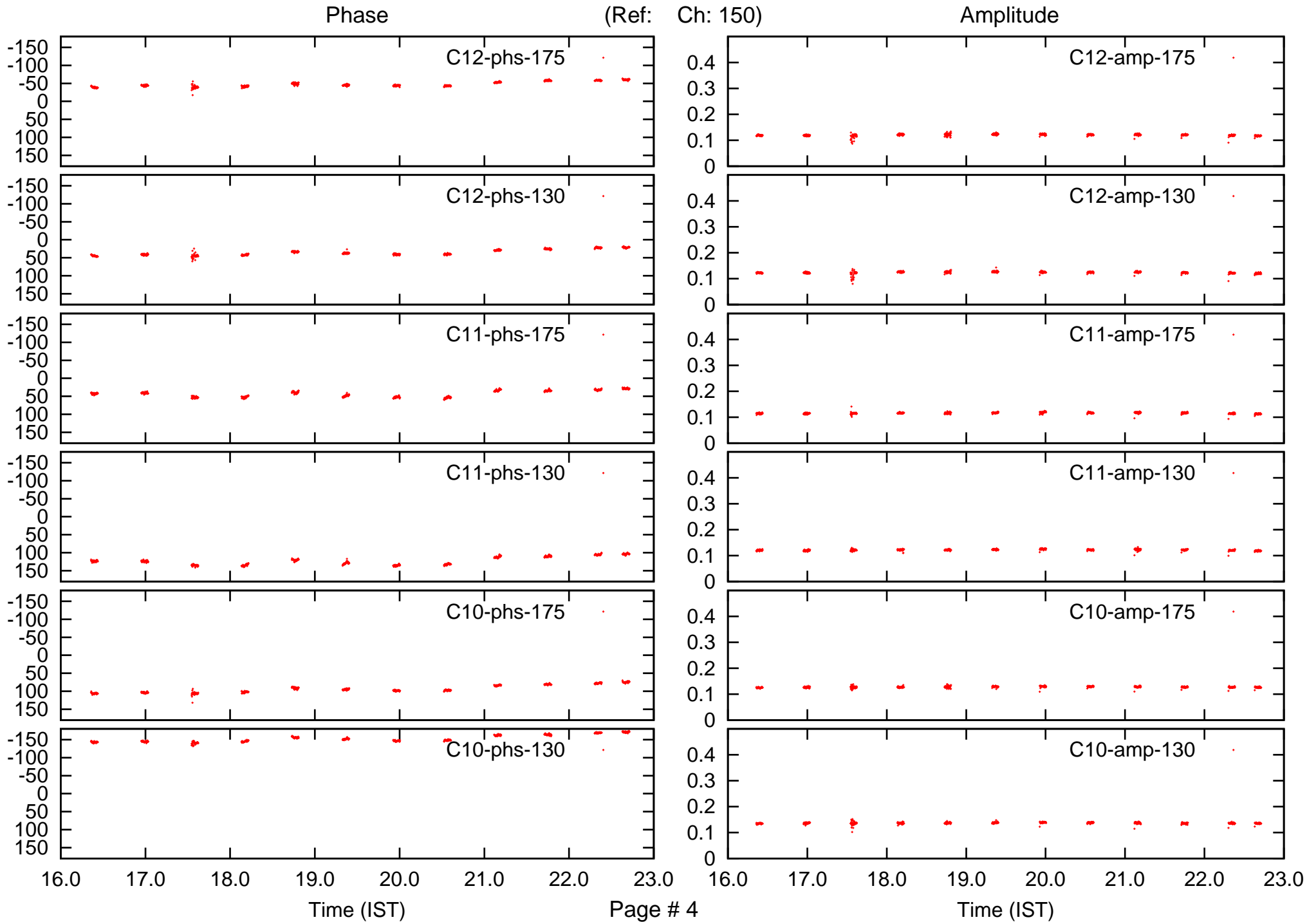
/gsbifrdata1/26jan/33_055_26jan2018.lta



/gsbifrddata1/26jan/33_055_26jan2018.lta



/gsbifrdata1/26jan/33_055_26jan2018.lta

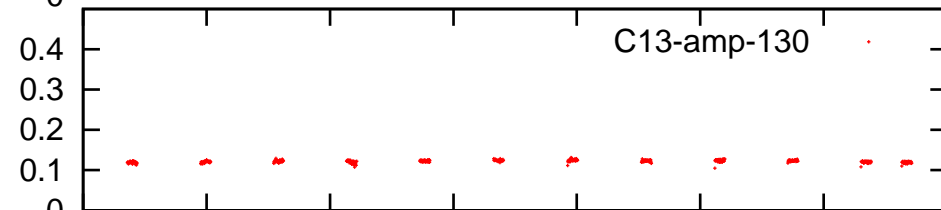
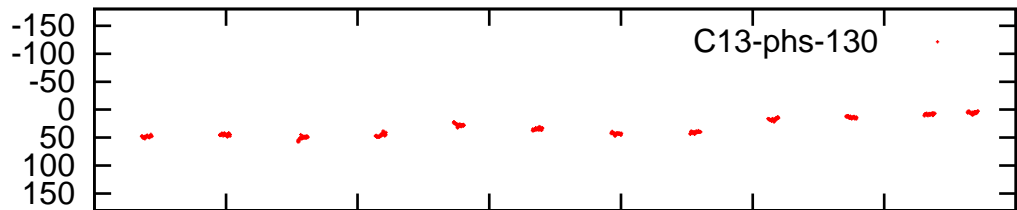
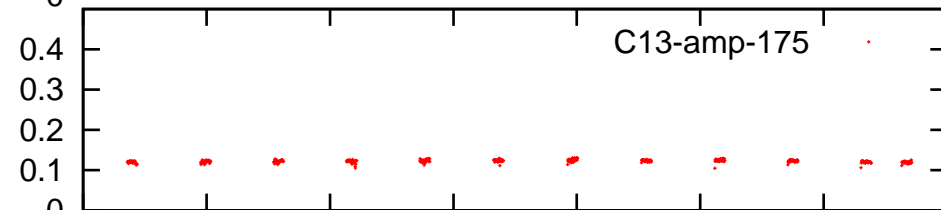
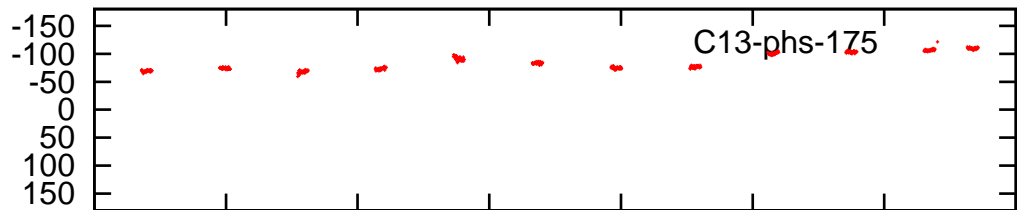
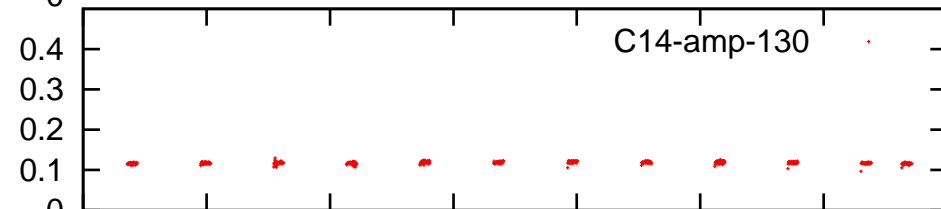
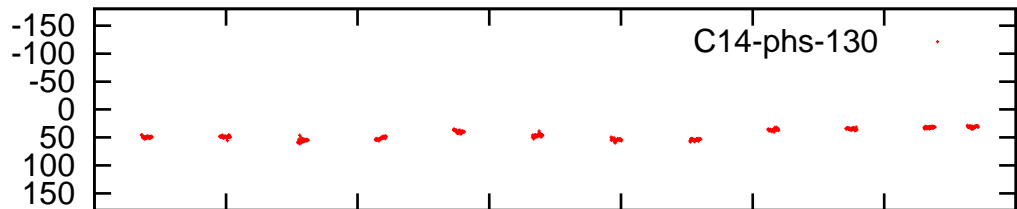
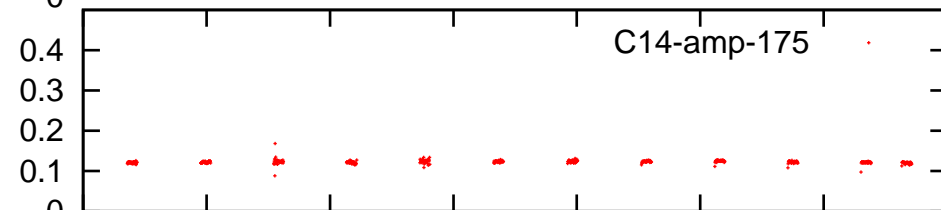
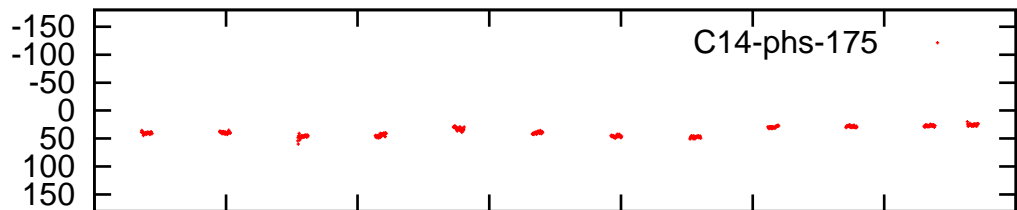
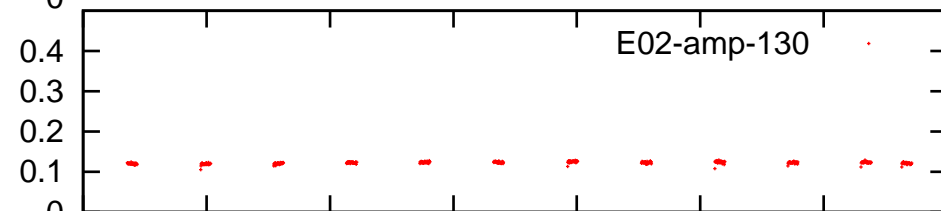
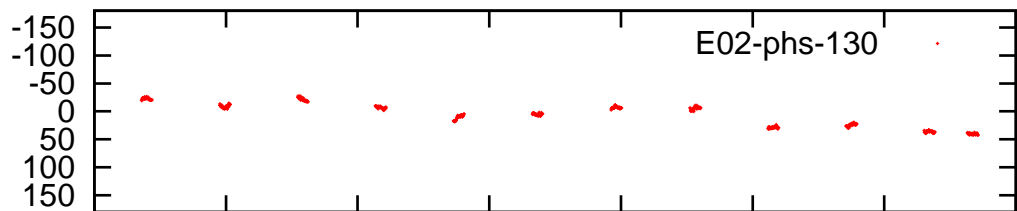
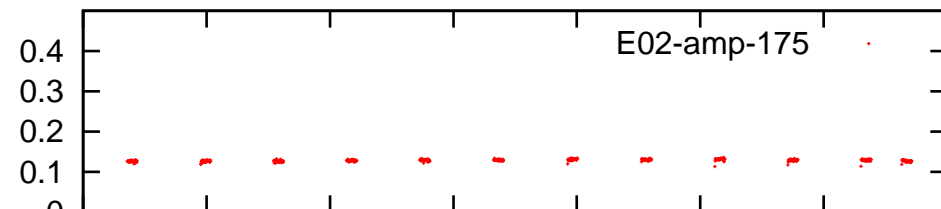
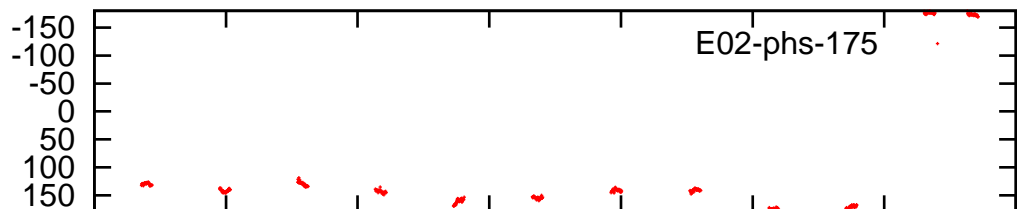


/gsbifrddata1/26jan/33_055_26jan2018.lta

Phase

(Ref: Ch: 150)

Amplitude



16.0 17.0 18.0 19.0 20.0 21.0 22.0 23.0

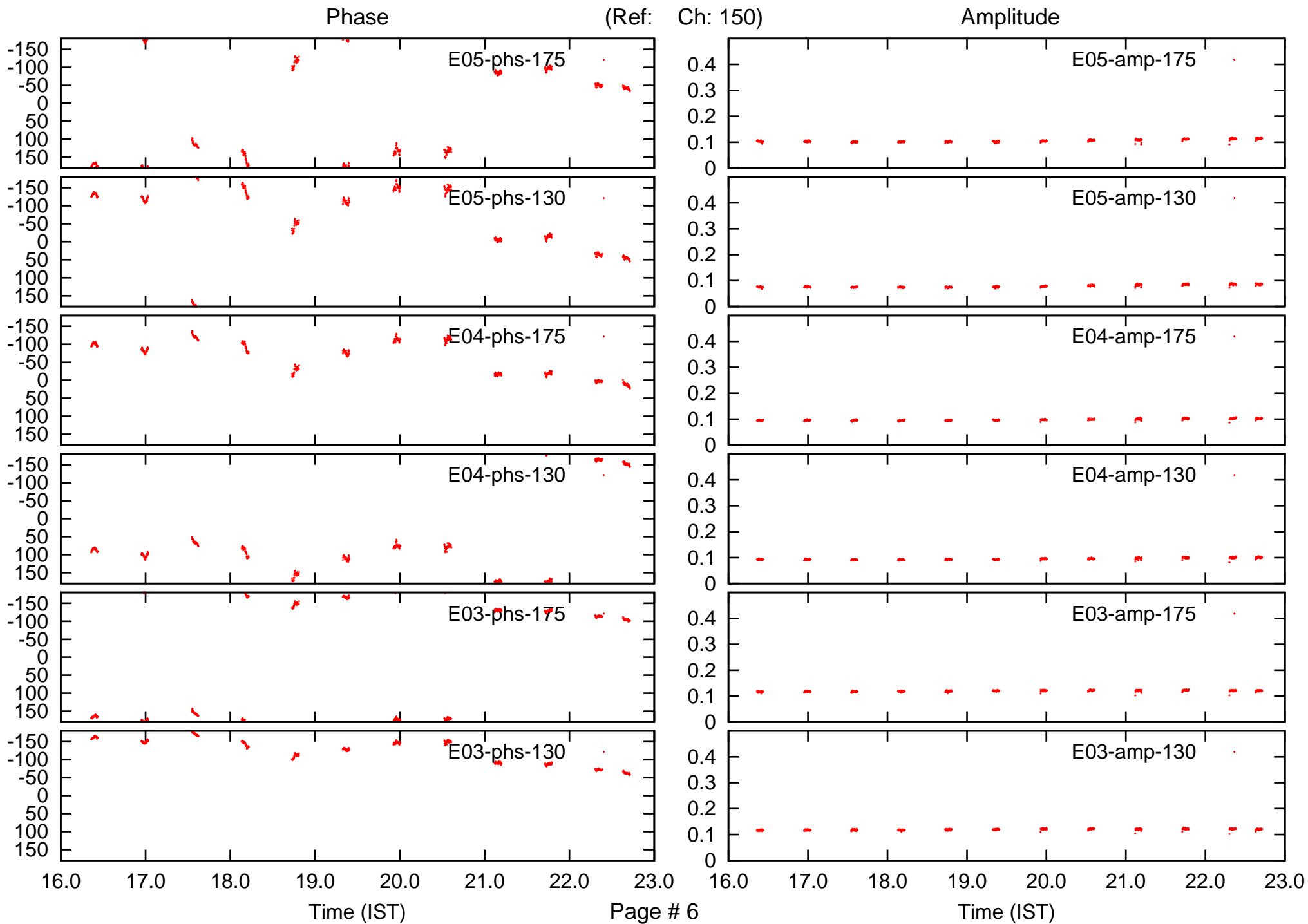
Time (IST)

Page # 5

16.0 17.0 18.0 19.0 20.0 21.0 22.0 23.0

Time (IST)

/gsbifrddata1/26jan/33_055_26jan2018.Ita

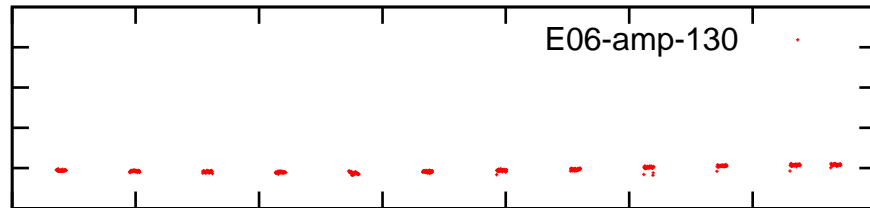
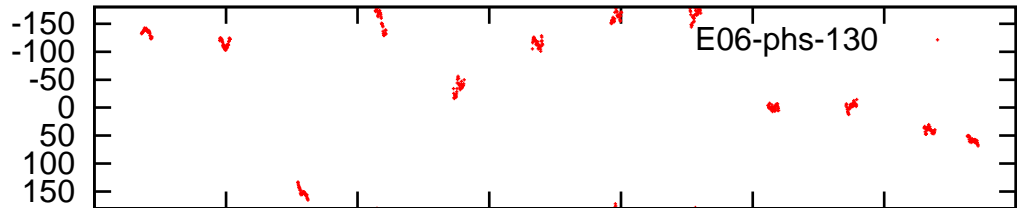
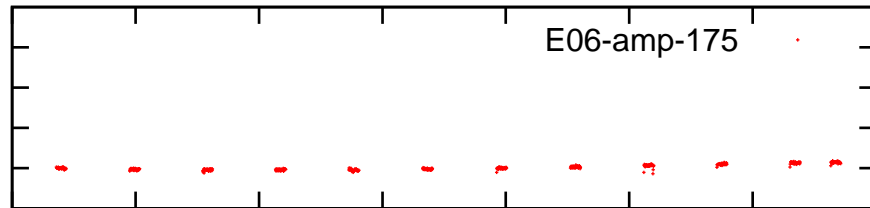
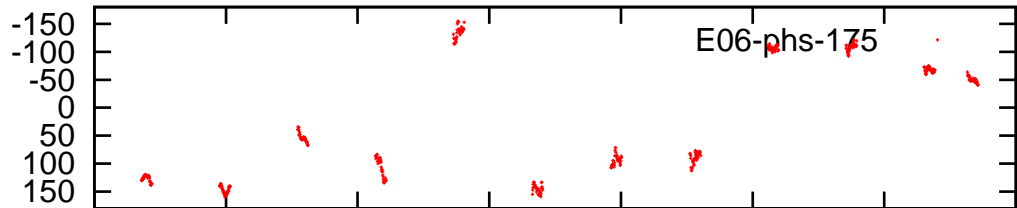
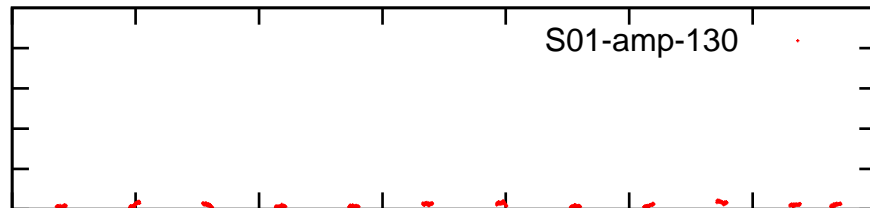
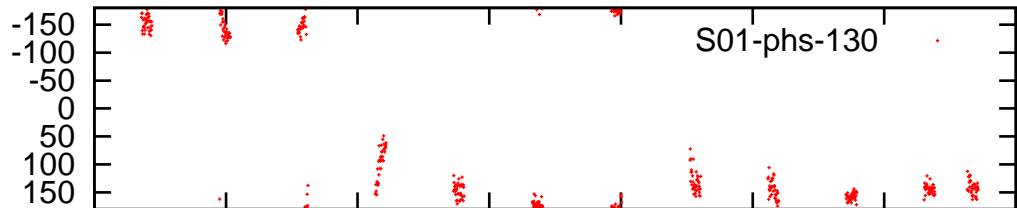
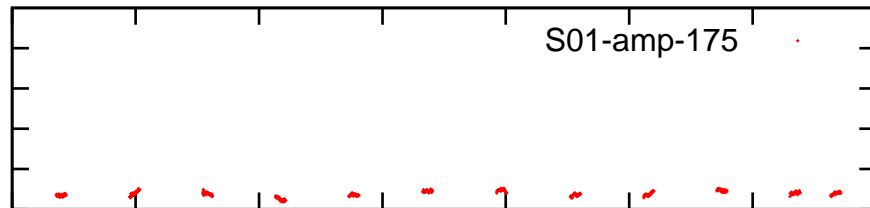
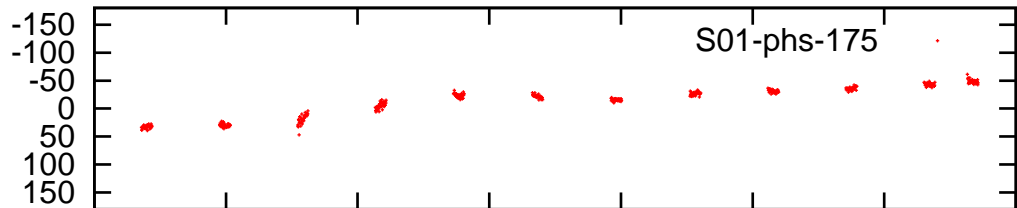
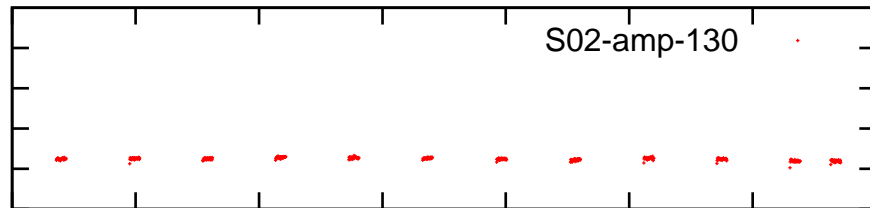
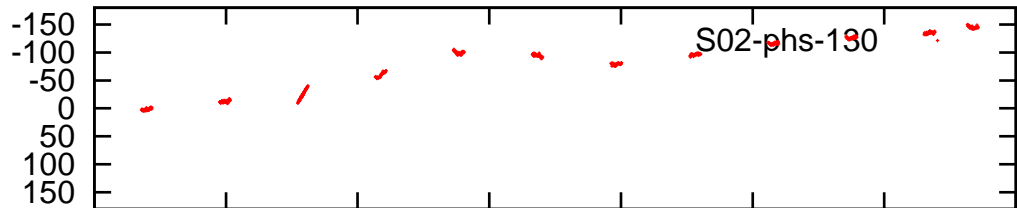
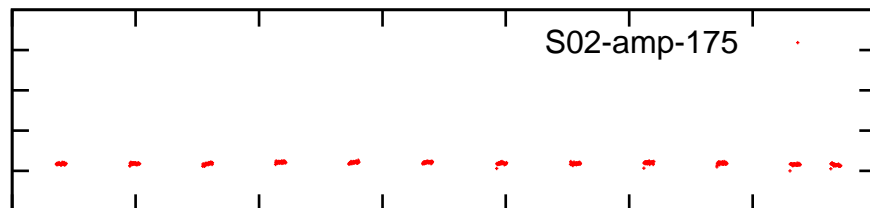
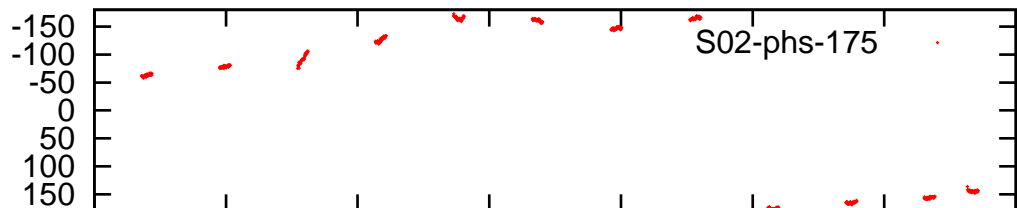


/gsbifrddata1/26jan/33_055_26jan2018.lta

Phase

(Ref: Ch: 150)

Amplitude



16.0 17.0 18.0 19.0 20.0 21.0 22.0 23.0

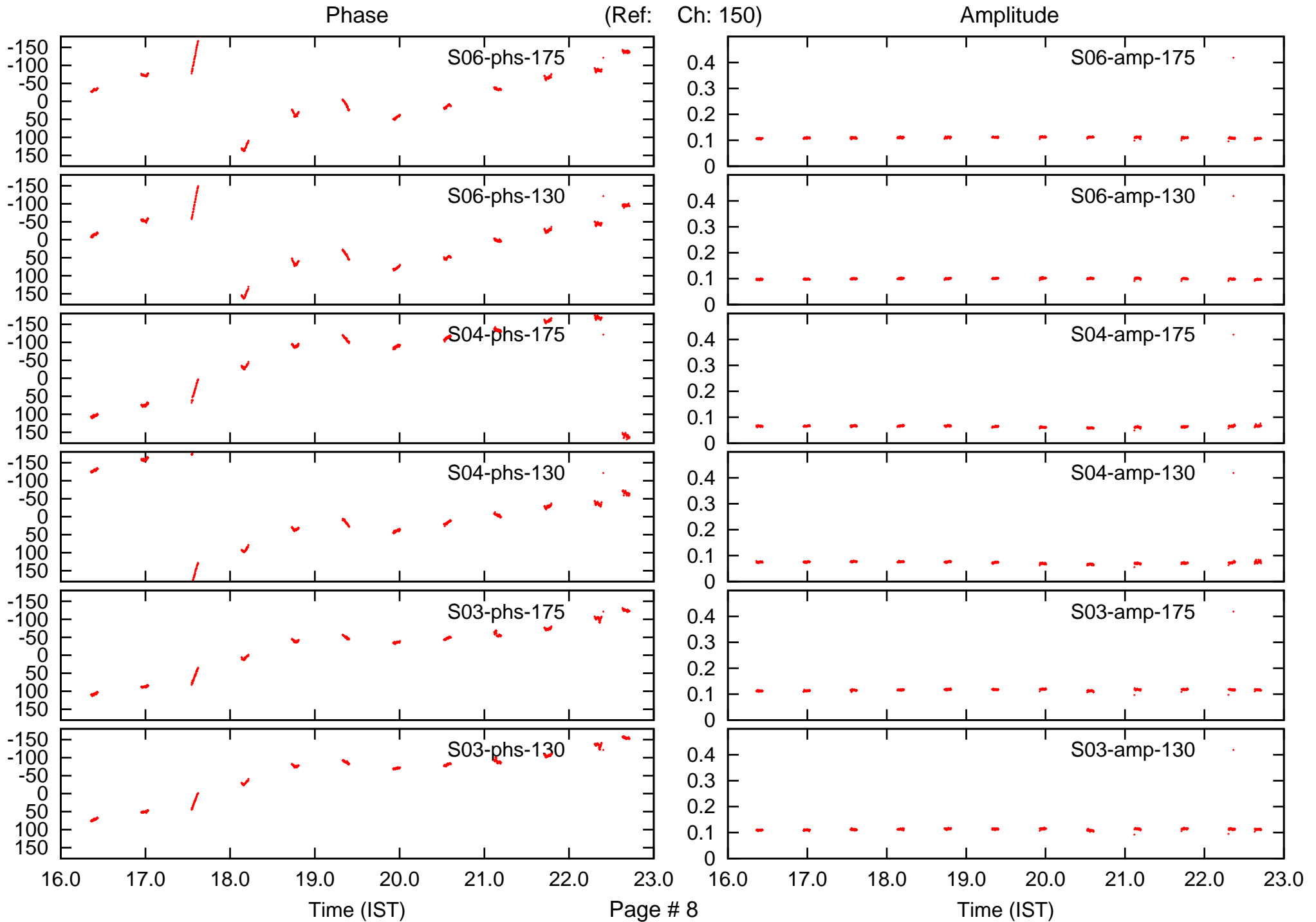
16.0 17.0 18.0 19.0 20.0 21.0 22.0 23.0

Time (IST)

Page # 7

Time (IST)

/gsbifldata1/26jan/33_055_26jan2018.lta

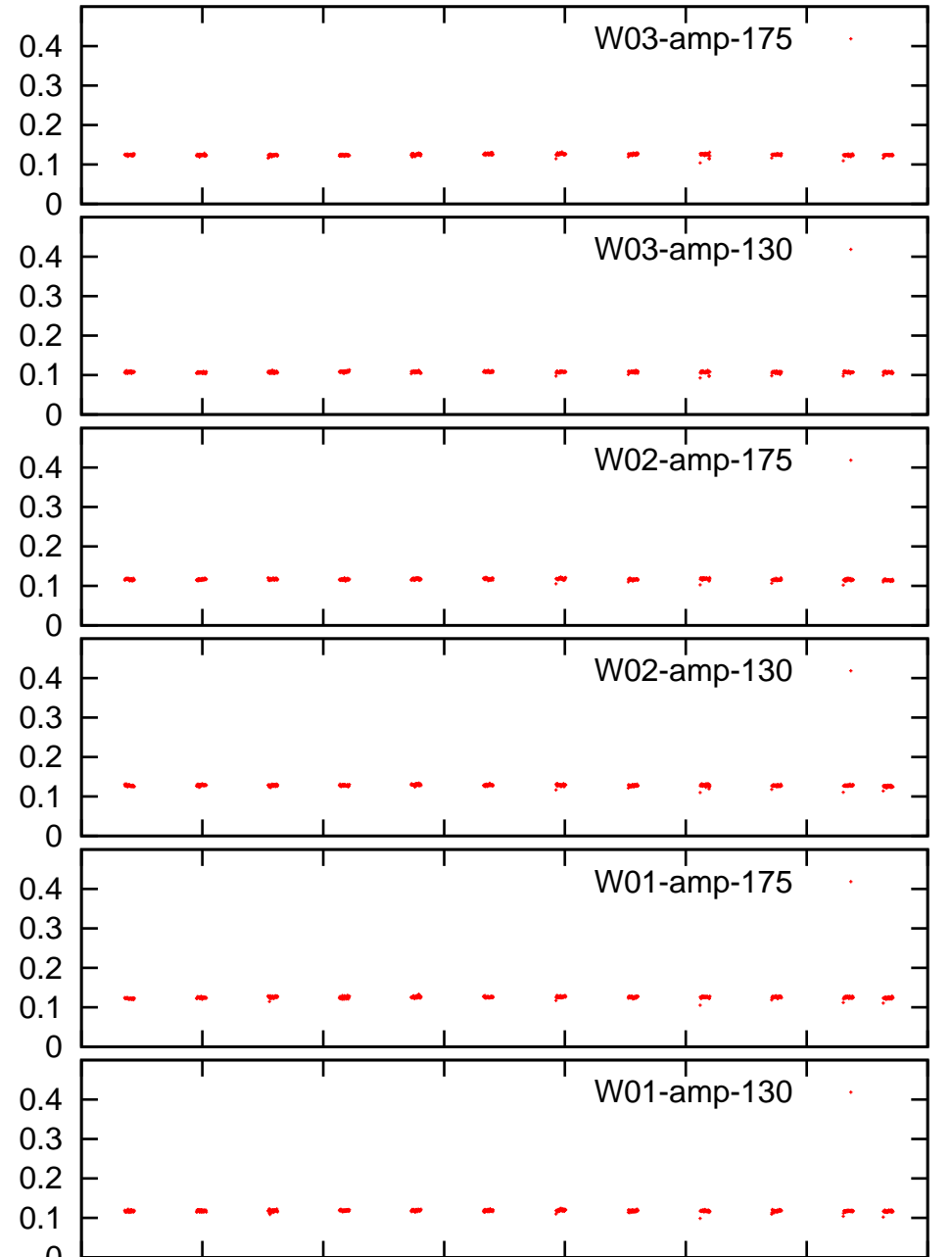
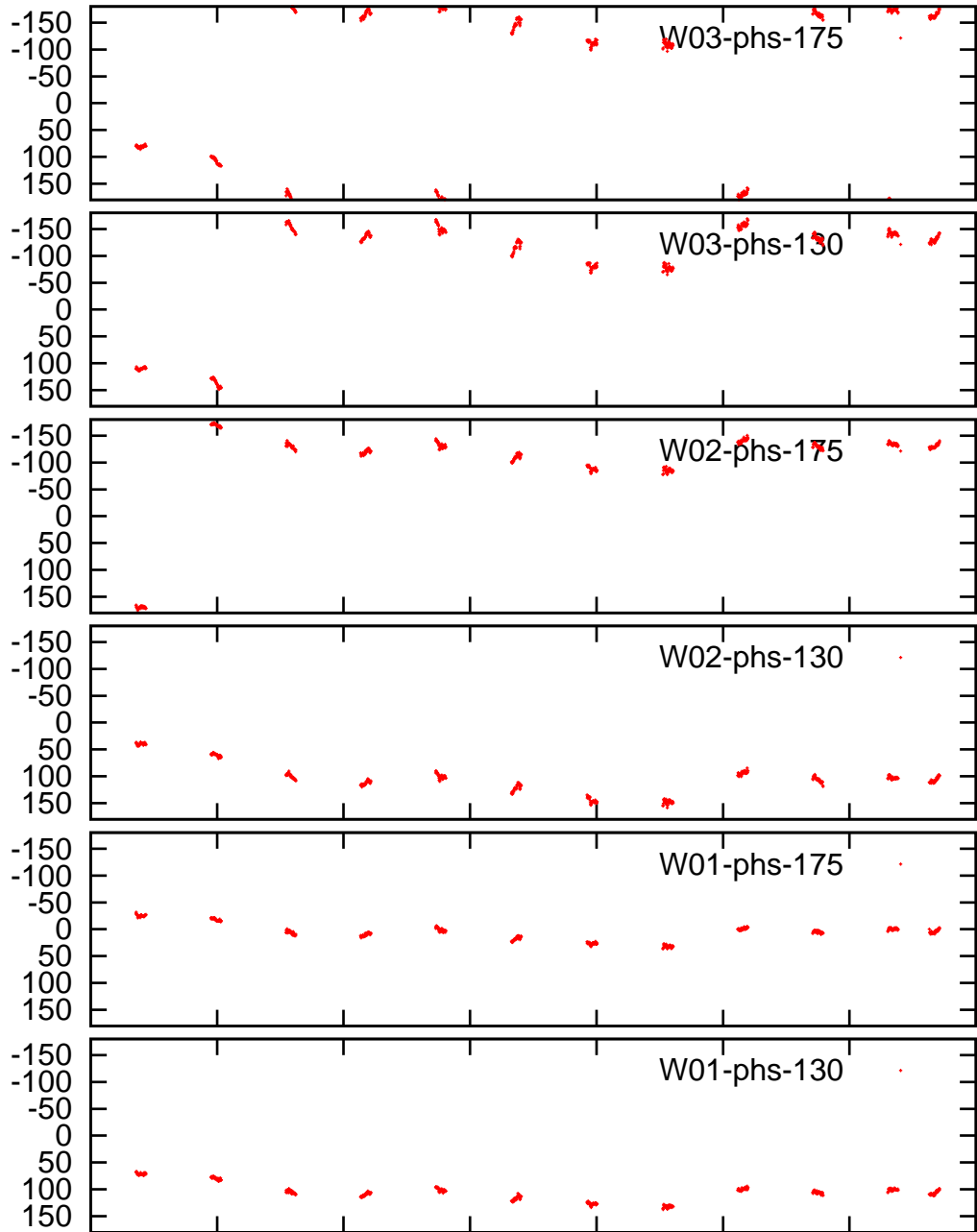


/gsbifrddata1/26jan/33_055_26jan2018.lta

Phase

(Ref: Ch: 150)

Amplitude



16.0 17.0 18.0 19.0 20.0 21.0 22.0 23.0

Time (IST)

Page # 9

16.0 17.0 18.0 19.0 20.0 21.0 22.0 23.0

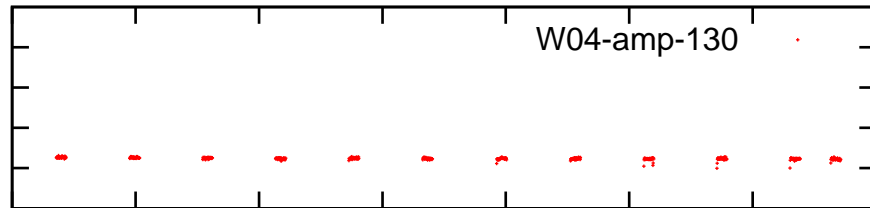
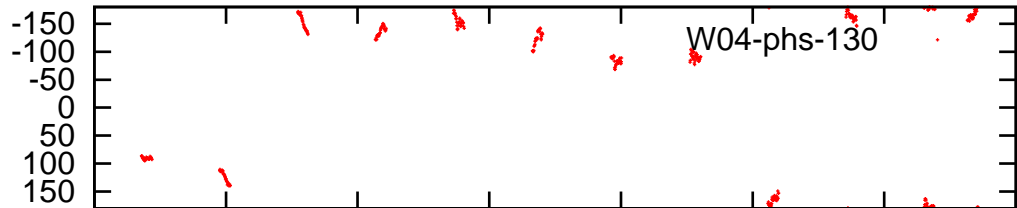
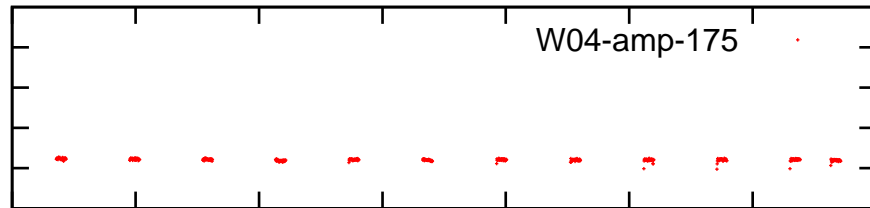
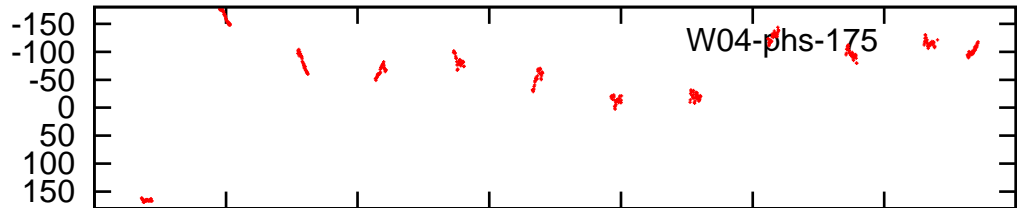
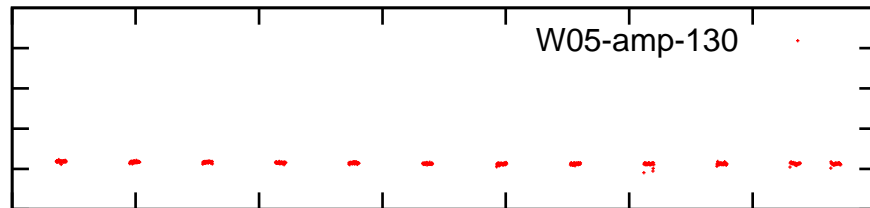

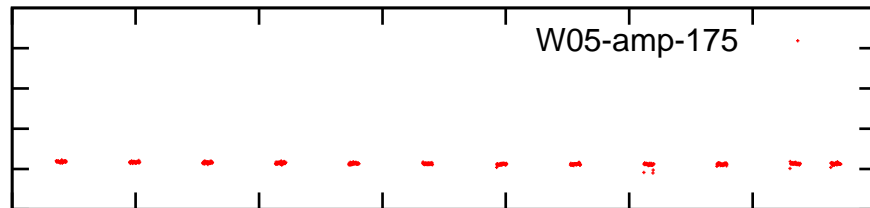

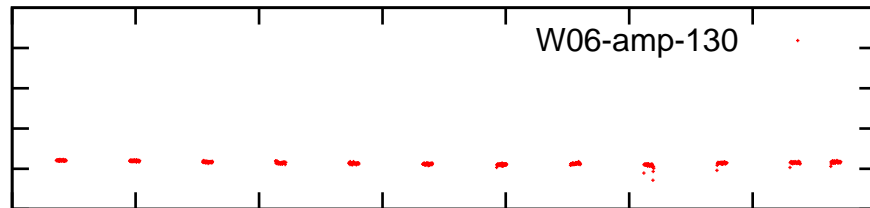
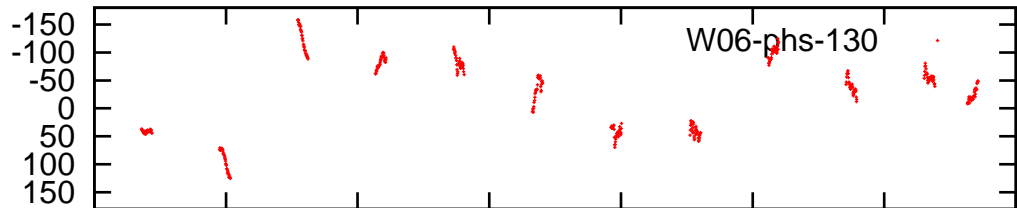
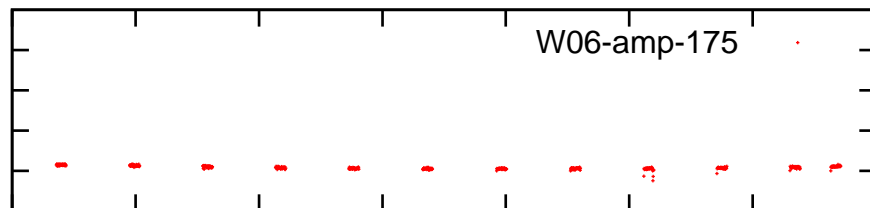
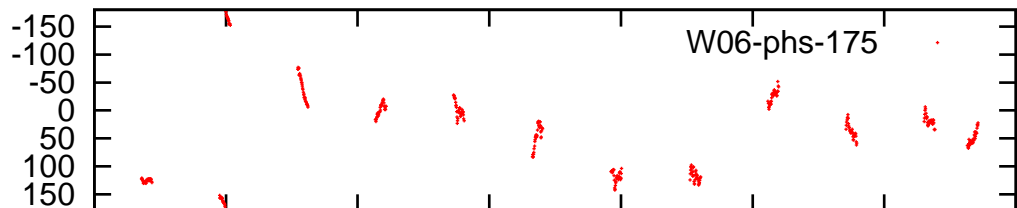
Time (IST)

/gsbifrrdata1/26jan/33_055_26jan2018.lta

Phase

(Ref: Ch: 150)

Amplitude



16.0 17.0 18.0 19.0 20.0 21.0 22.0 23.0

16.0 17.0 18.0 19.0 20.0 21.0 22.0 23.0

Time (IST)

Page # 10

Time (IST)