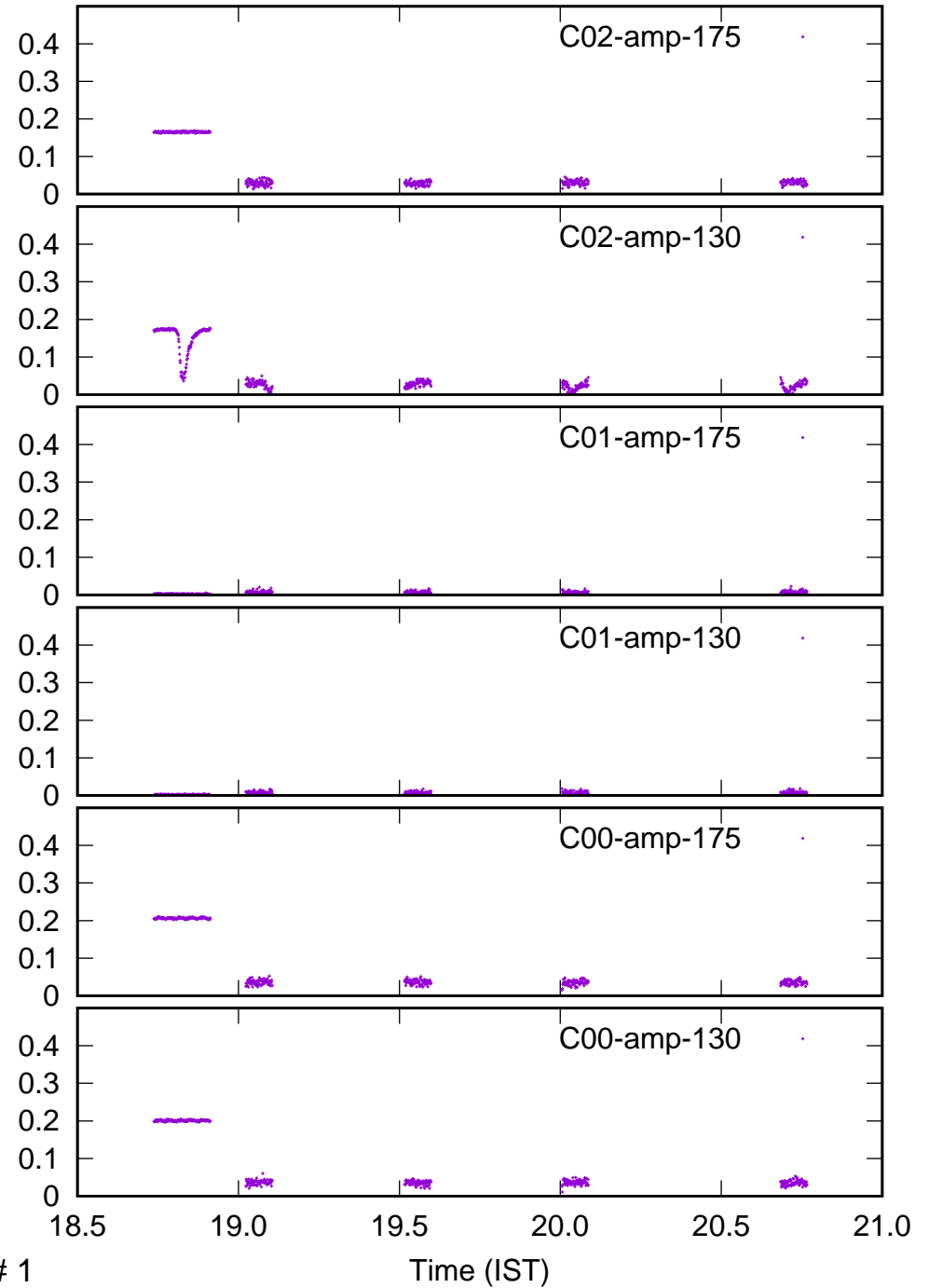
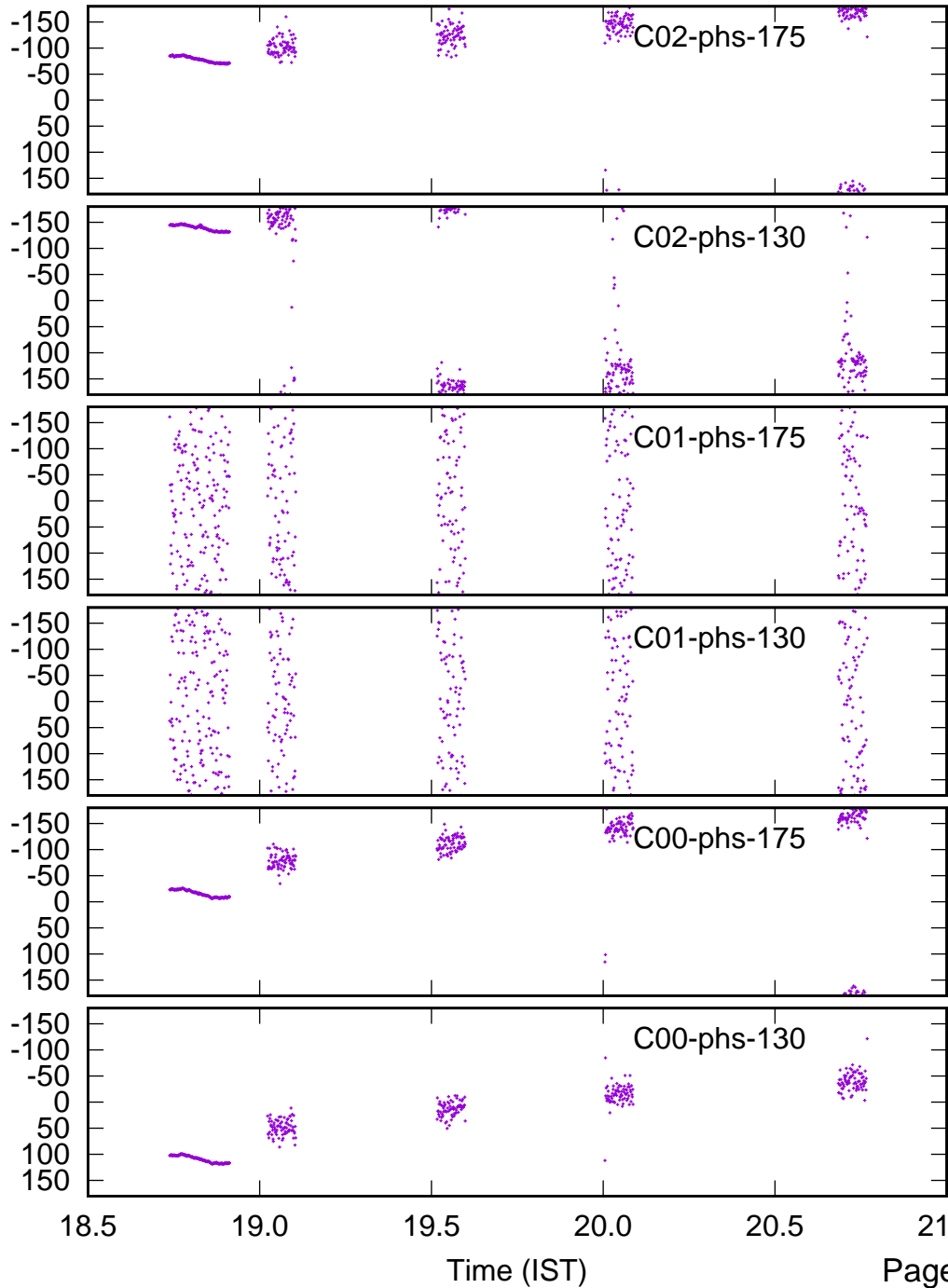


# /gsbifrddata1/29jan/35\_065\_29jan2019\_gsb.lta

Phase

(Ref: W02 Ch: 100)

Amplitude

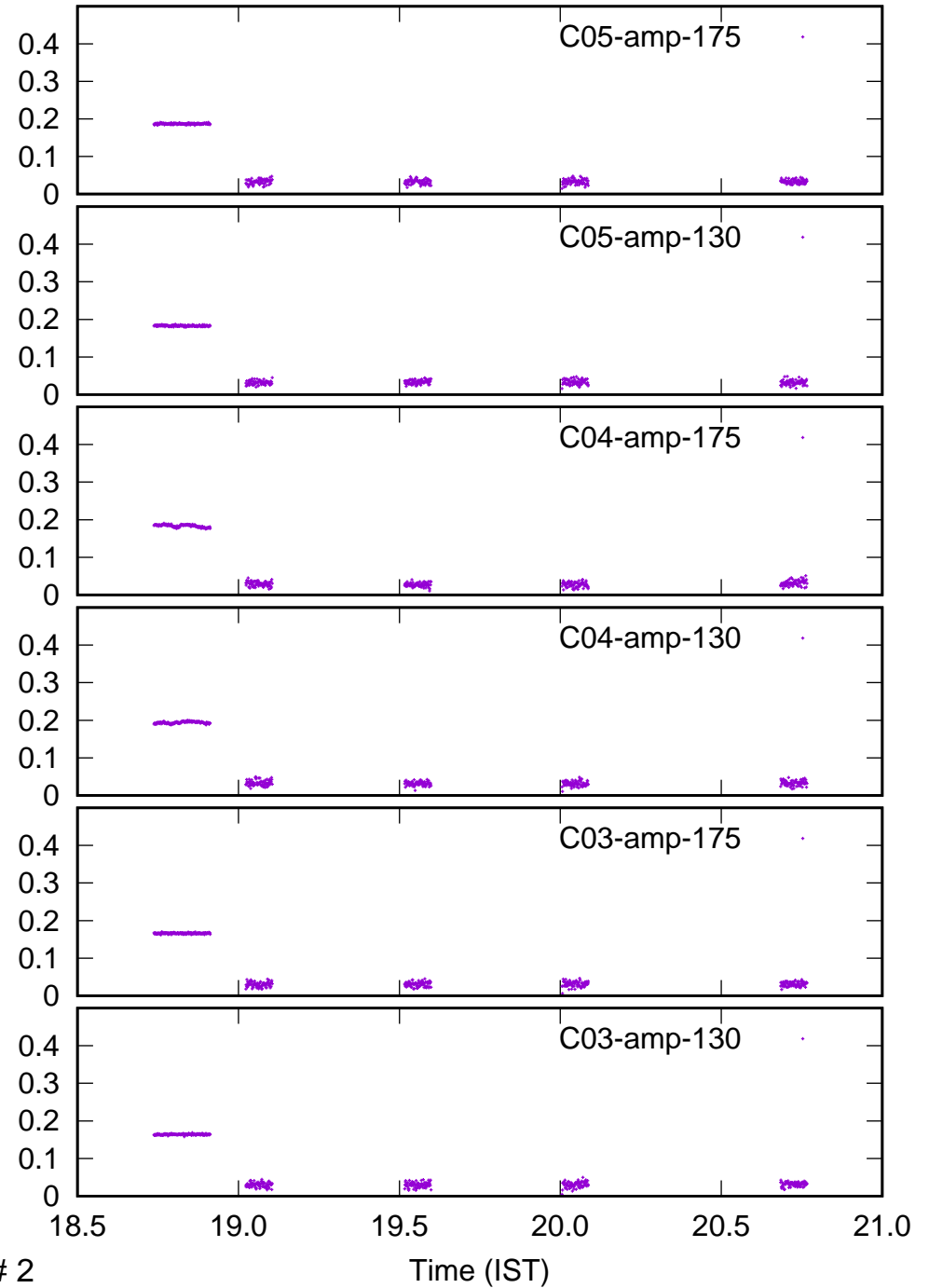
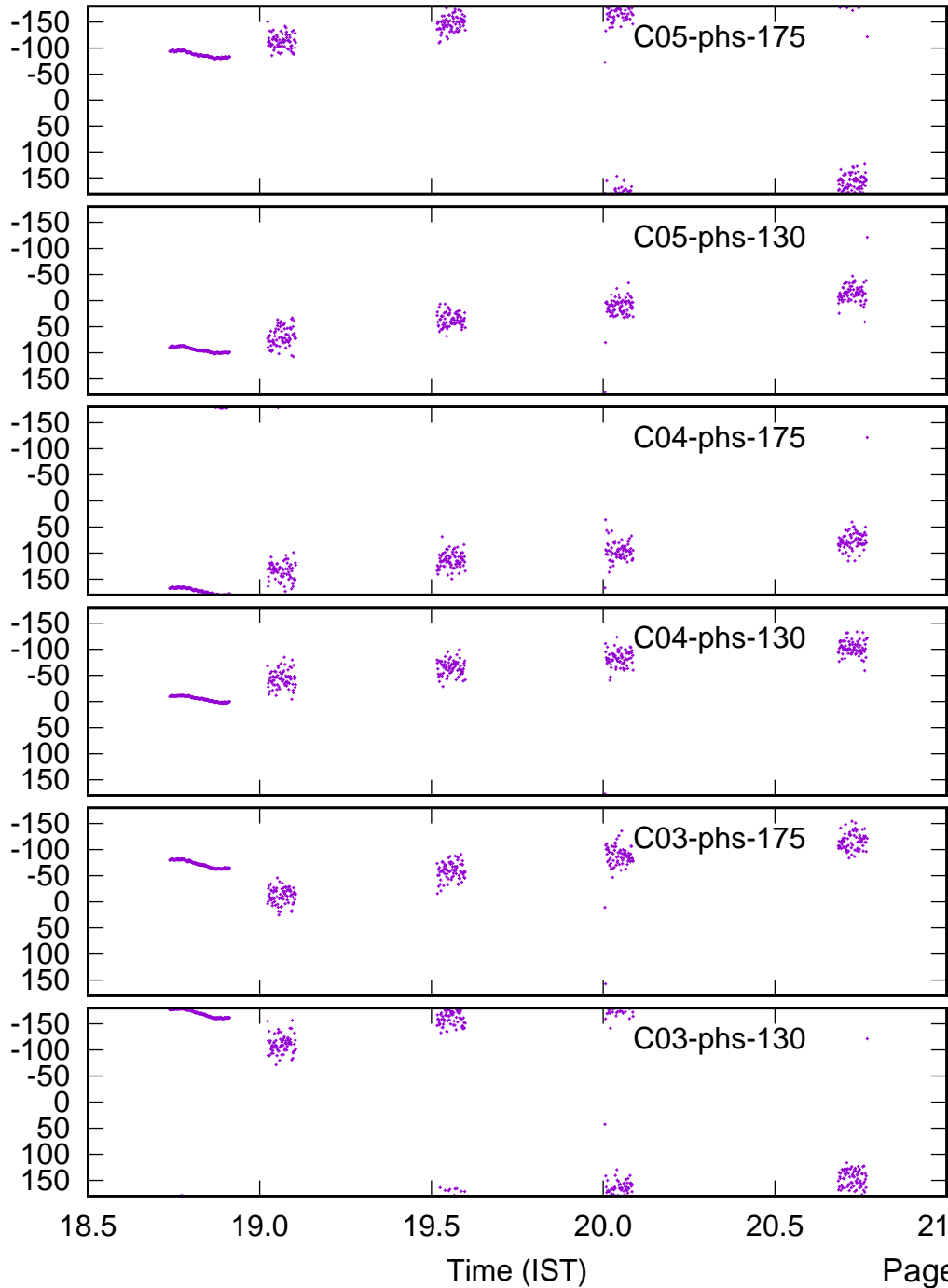


# /gsbifrddata1/29jan/35\_065\_29jan2019\_gsb.lta

Phase

(Ref: W02 Ch: 100)

Amplitude

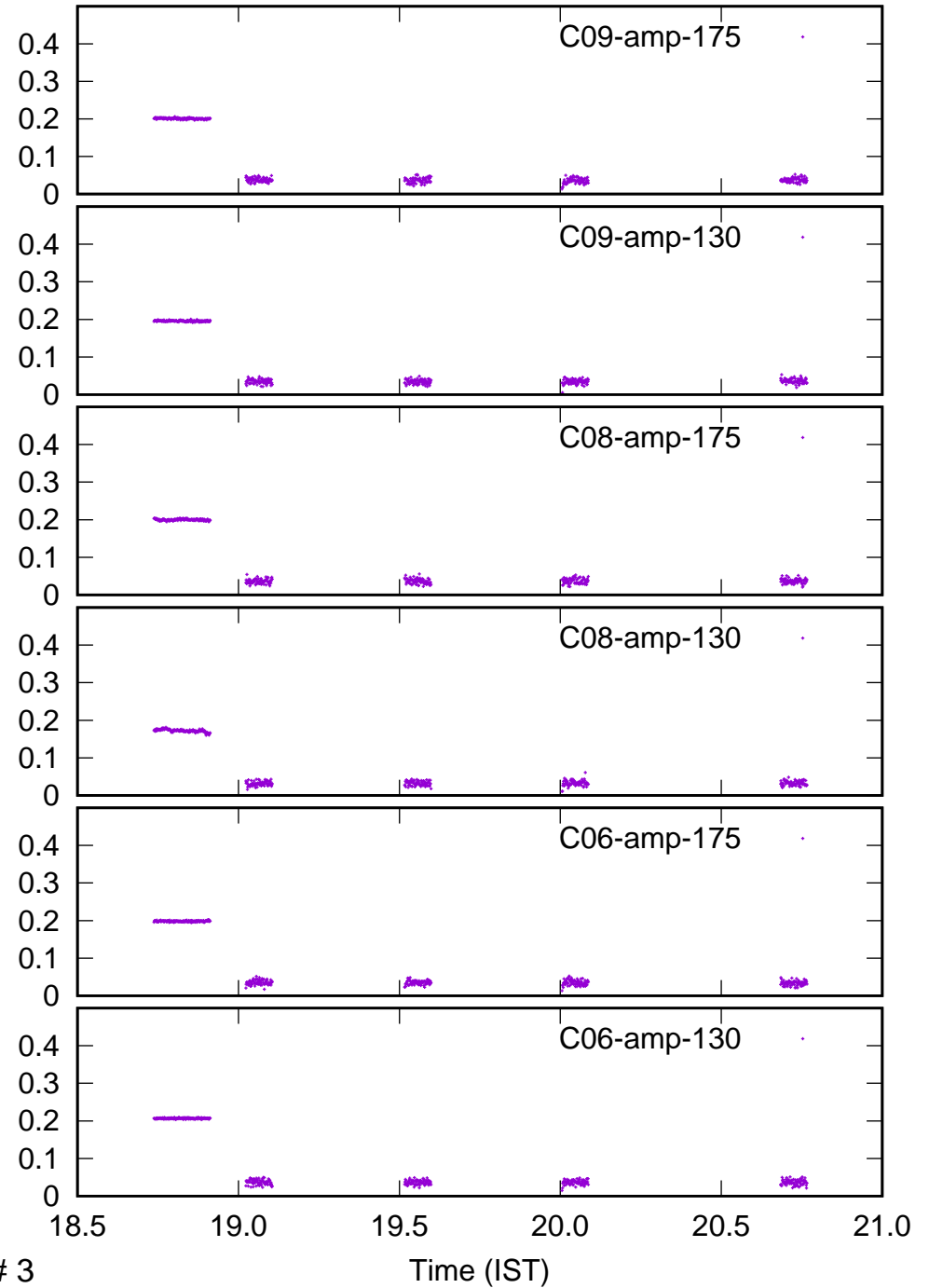
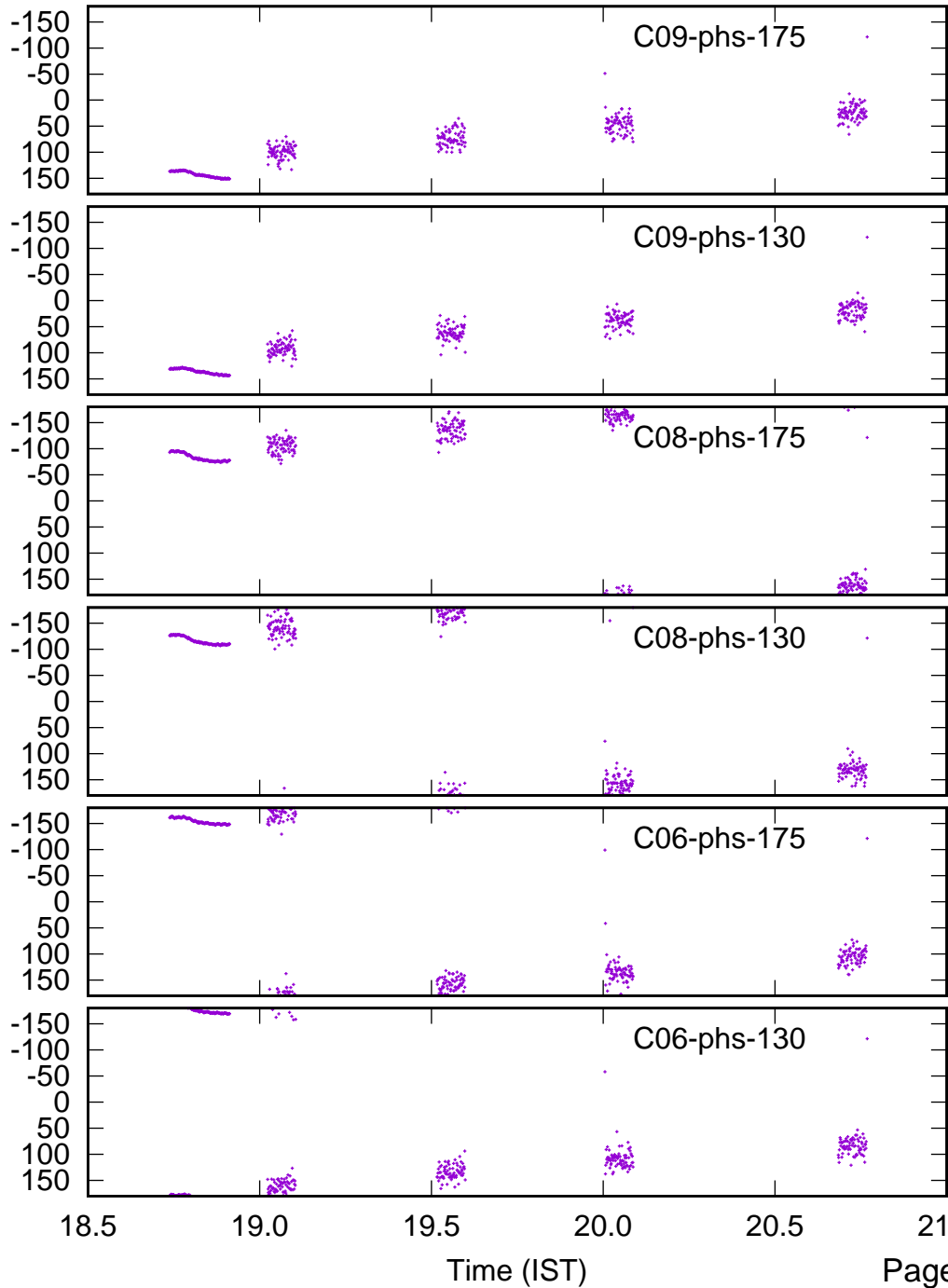


# /gsbifrddata1/29jan/35\_065\_29jan2019\_gsb.lta

Phase

(Ref: W02 Ch: 100)

Amplitude


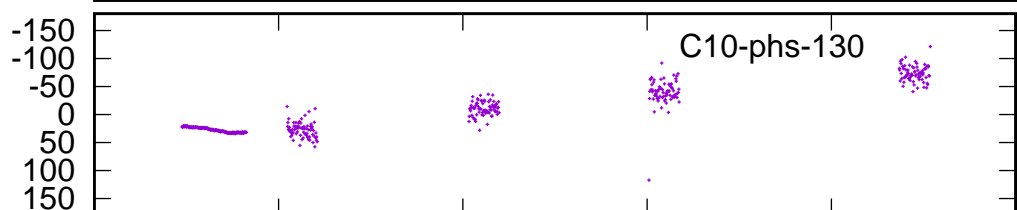


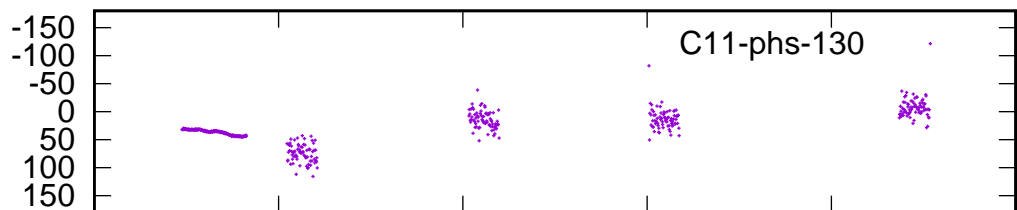

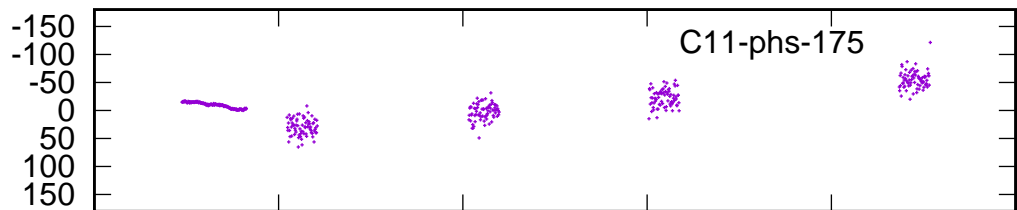
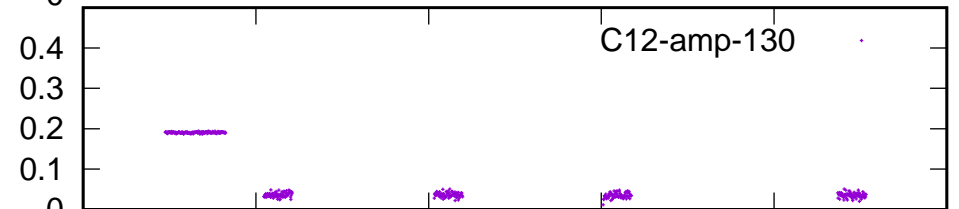
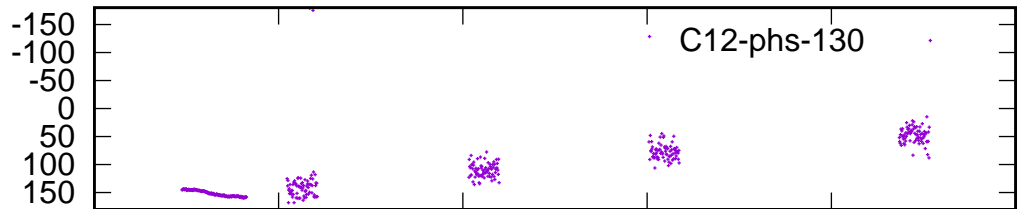
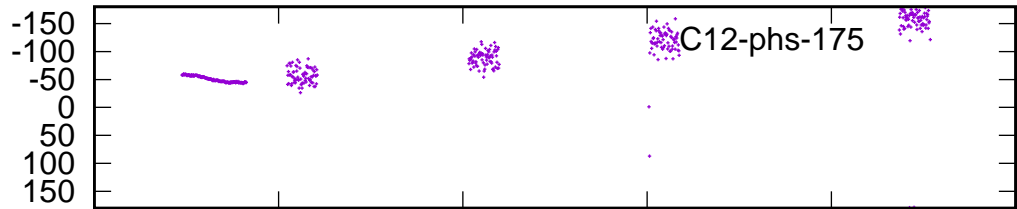


# /gsbifrddata1/29jan/35\_065\_29jan2019\_gsb.lta

Phase

(Ref: W02 Ch: 100)

Amplitude



18.5 19.0 19.5 20.0 20.5 21.0

18.5 19.0 19.5 20.0 20.5 21.0

Time (IST)

Page # 4


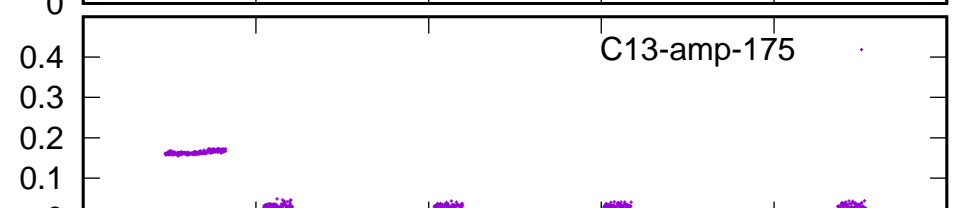
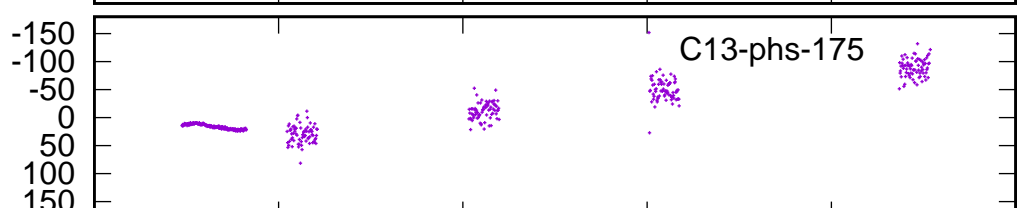
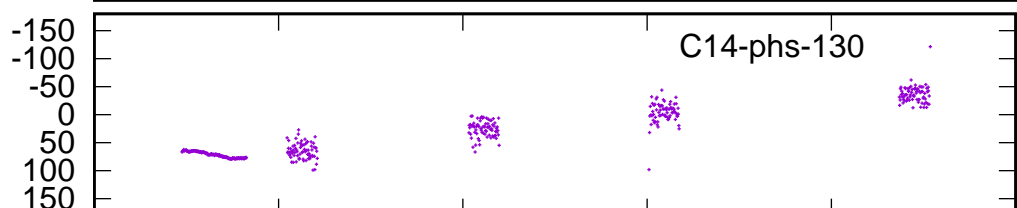
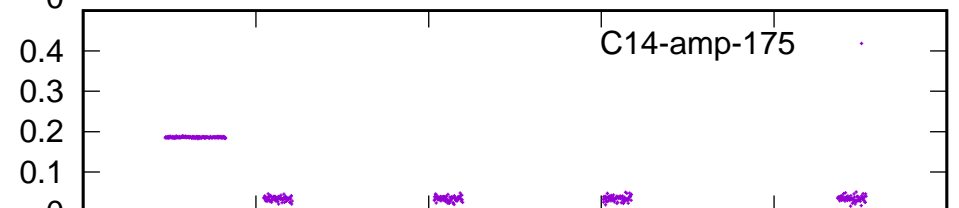
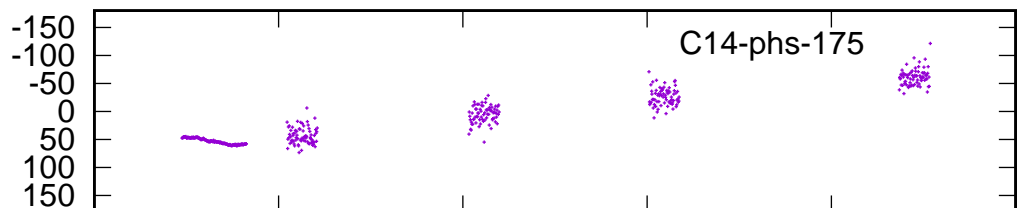
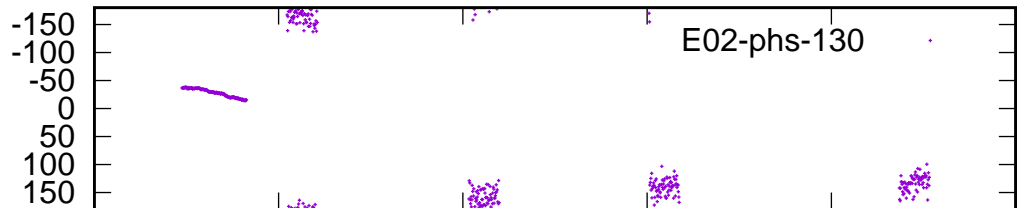

Time (IST)

# /gsbifrddata1/29jan/35\_065\_29jan2019\_gsb.lta

Phase

(Ref: W02 Ch: 100)

Amplitude



18.5 19.0 19.5 20.0 20.5 21.0

18.5 19.0 19.5 20.0 20.5 21.0

Time (IST)

Page # 5

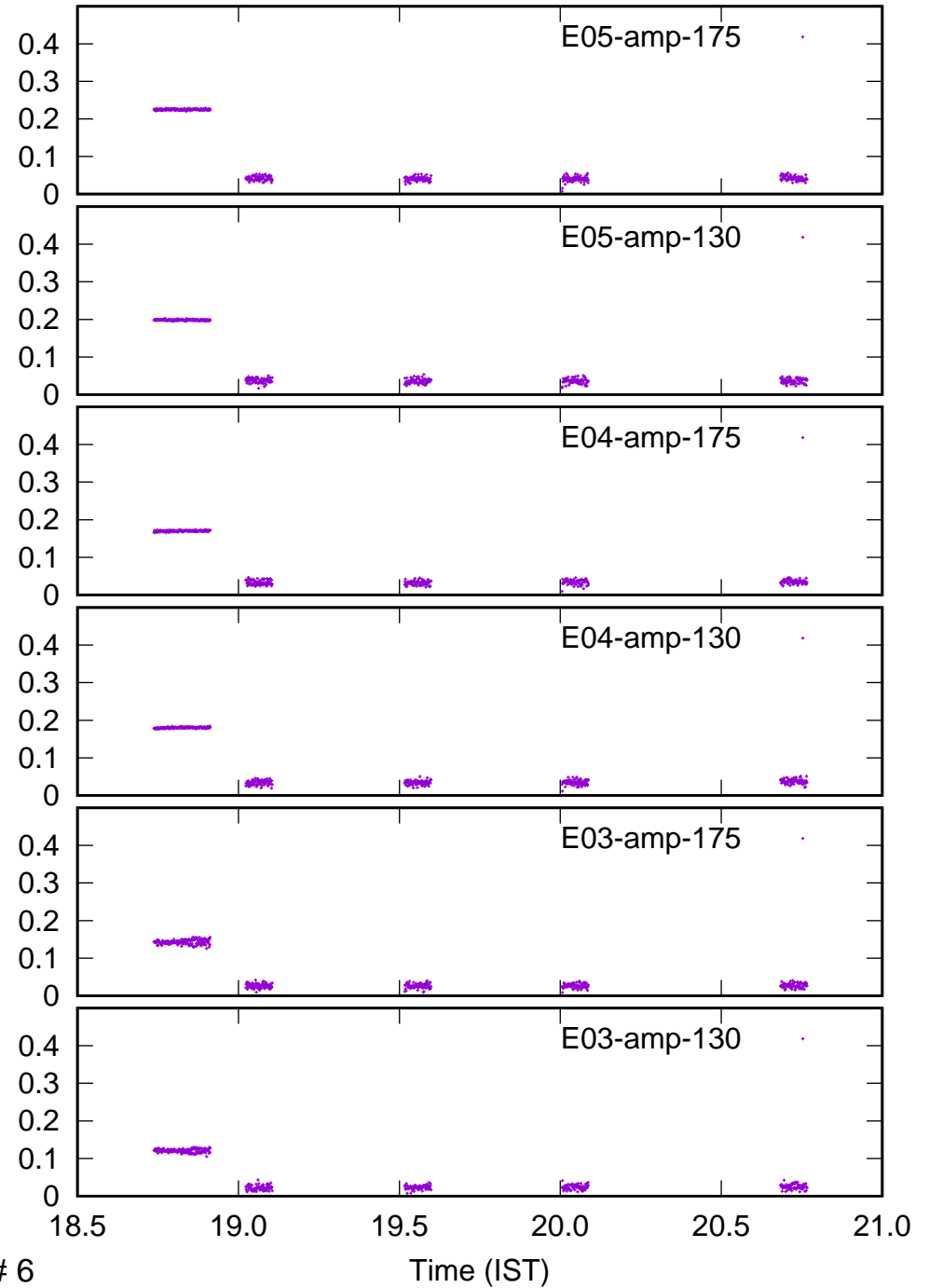
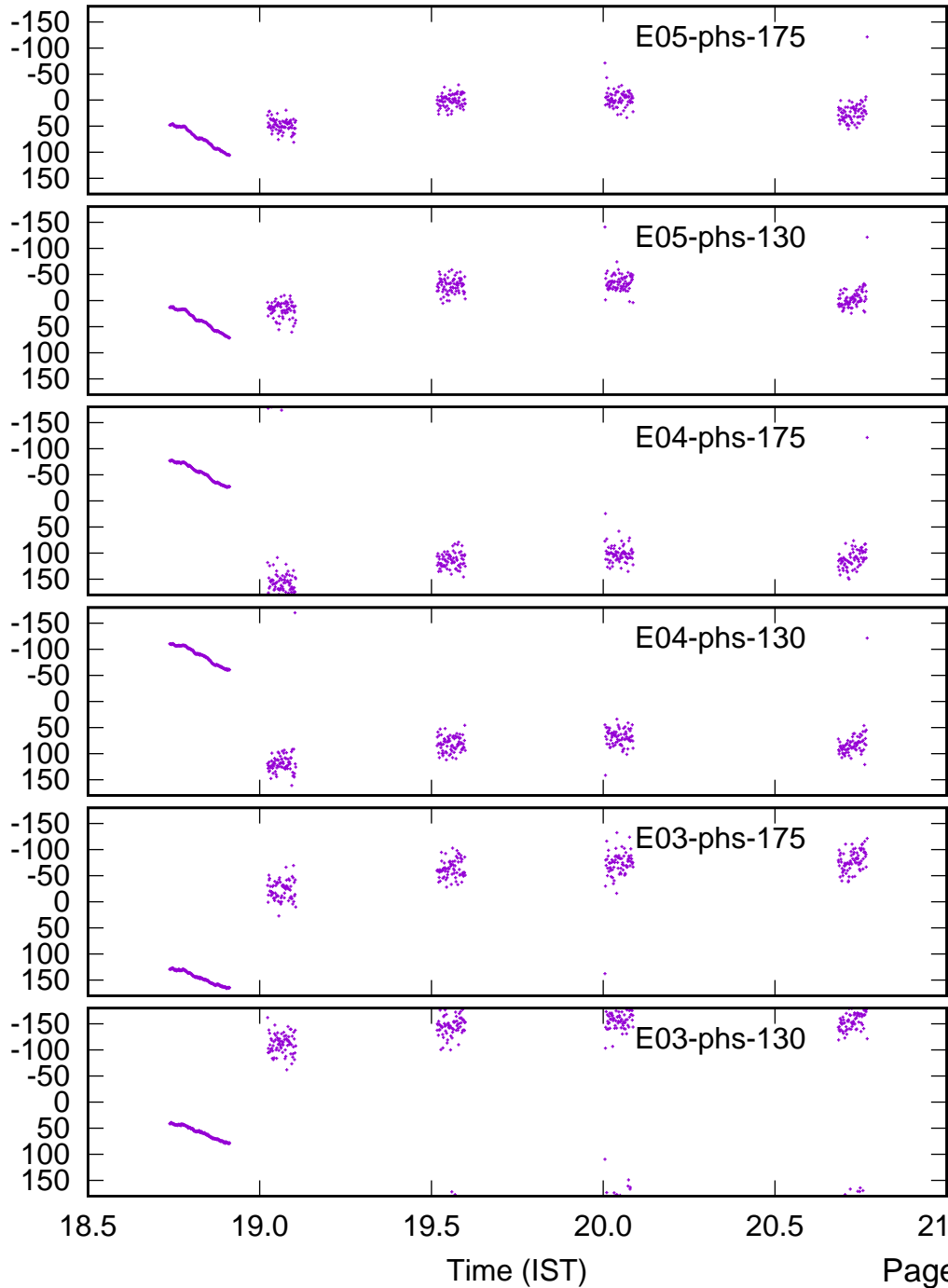
Time (IST)

# /gsbifrddata1/29jan/35\_065\_29jan2019\_gsb.lta

Phase

(Ref: W02 Ch: 100)

Amplitude


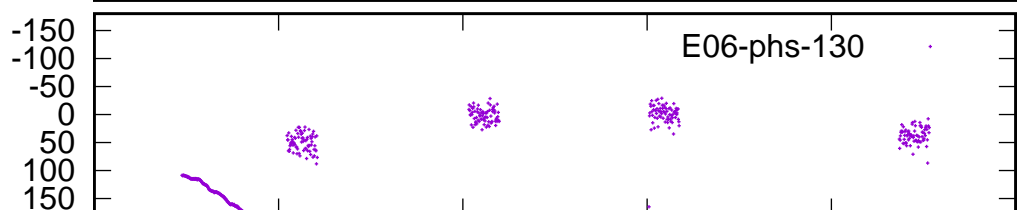



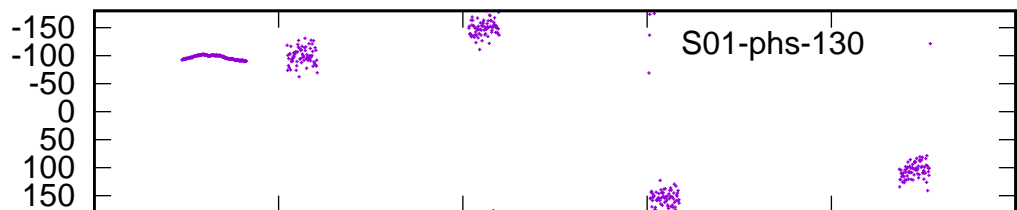
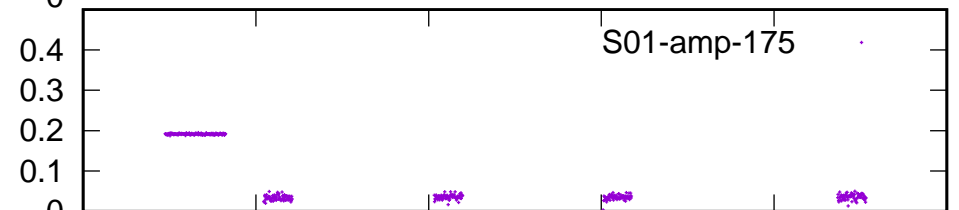
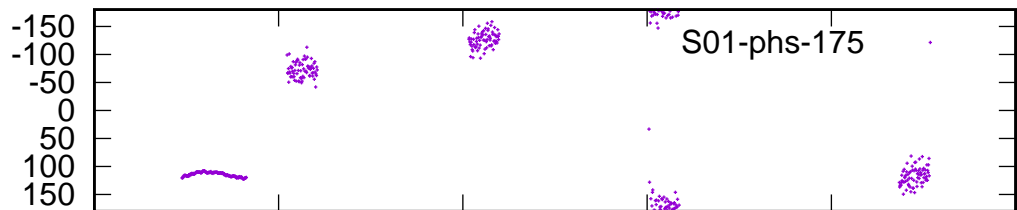

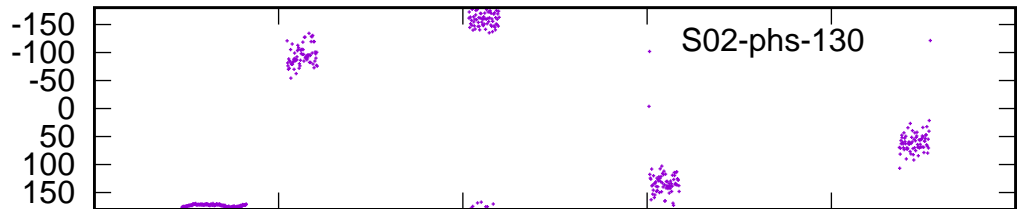

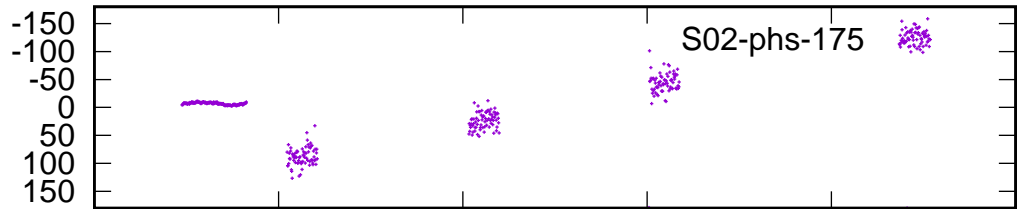


# /gsbifrddata1/29jan/35\_065\_29jan2019\_gsb.lta

Phase

(Ref: W02 Ch: 100)

Amplitude



18.5 19.0 19.5 20.0 20.5 21.0

18.5 19.0 19.5 20.0 20.5 21.0

Time (IST)

Page # 7

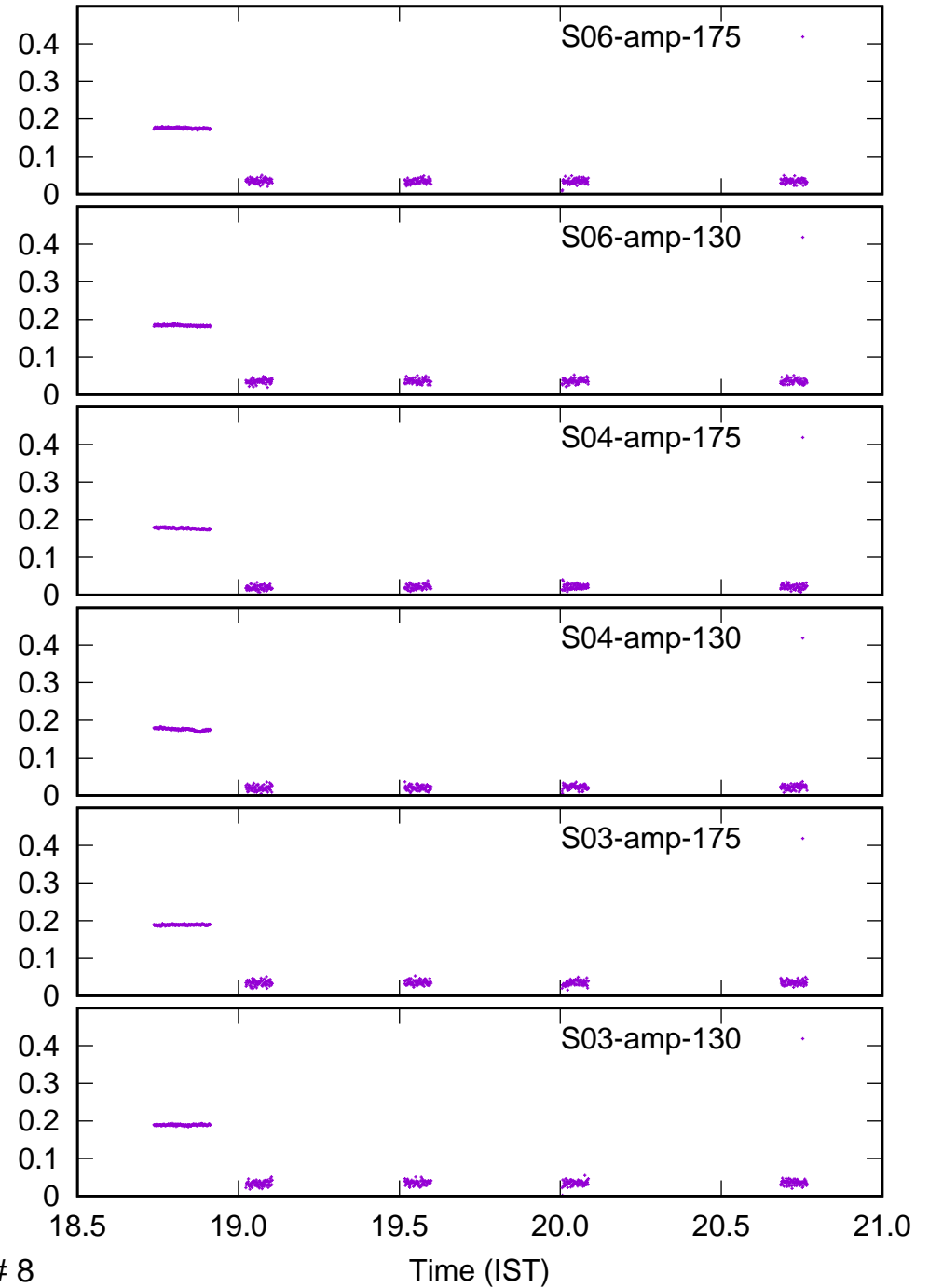
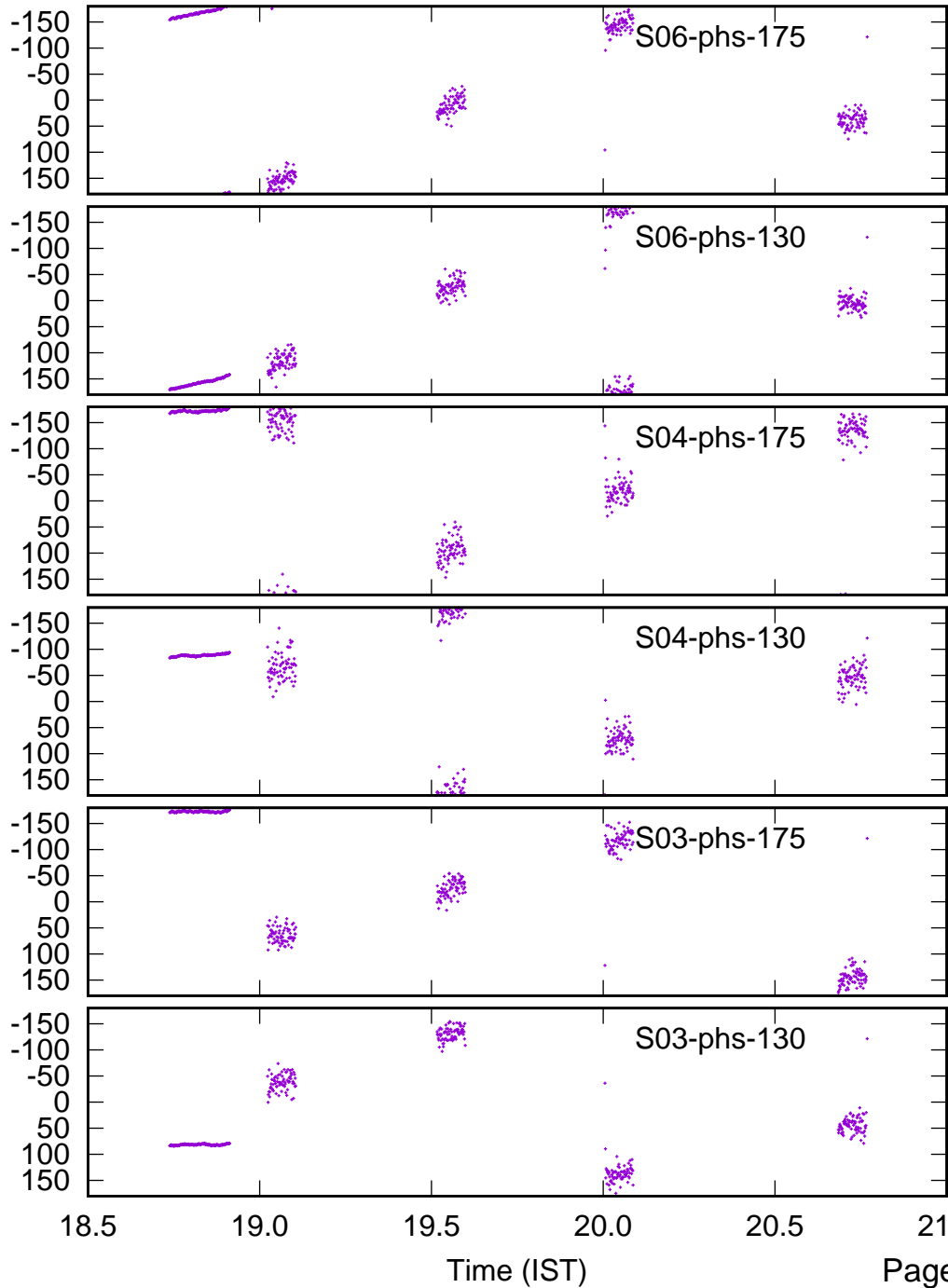
Time (IST)

# /gsbifrddata1/29jan/35\_065\_29jan2019\_gsb.lta

Phase

(Ref: W02 Ch: 100)

Amplitude




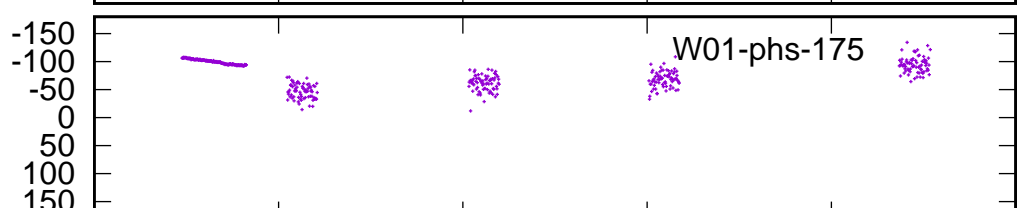



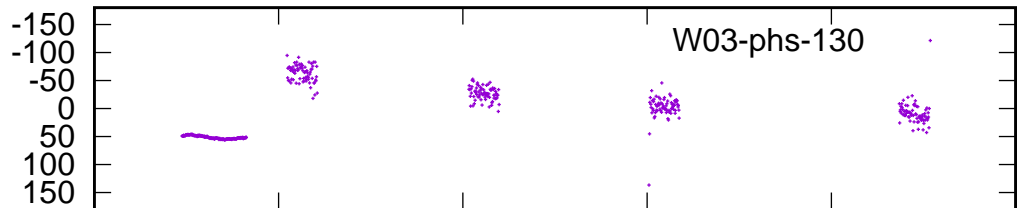
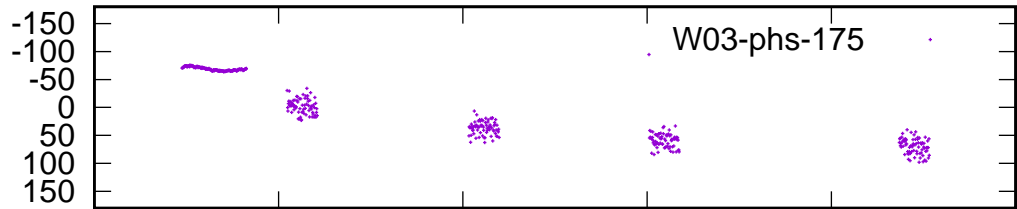


# /gsbifrddata1/29jan/35\_065\_29jan2019\_gsb.lta

Phase

(Ref: W02 Ch: 100)

Amplitude



18.5 19.0 19.5 20.0 20.5 21.0

Time (IST)

Page # 9

18.5 19.0 19.5 20.0 20.5 21.0


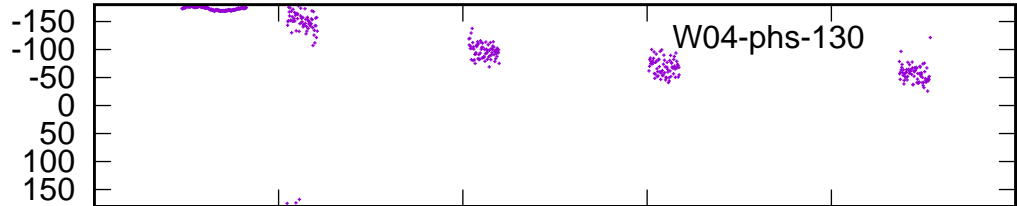
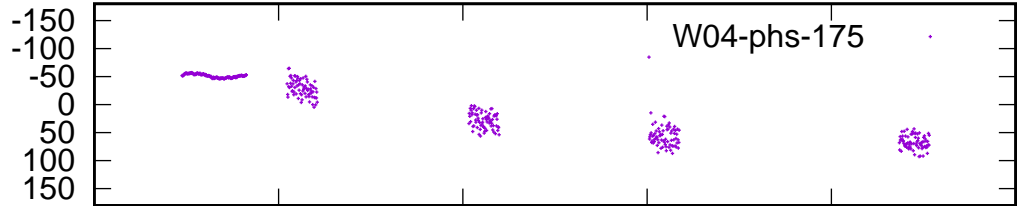
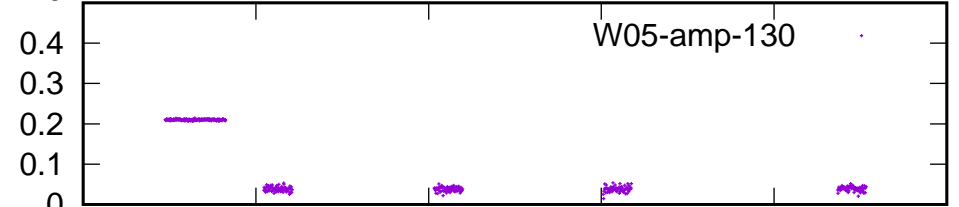
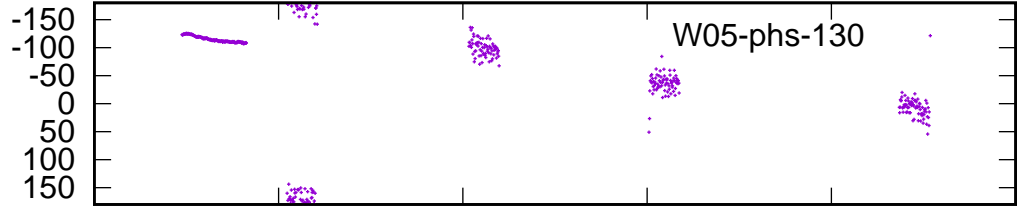


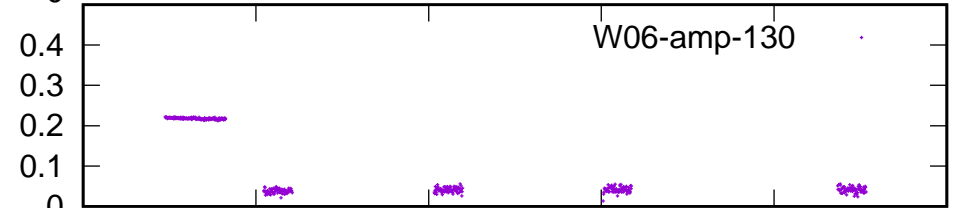
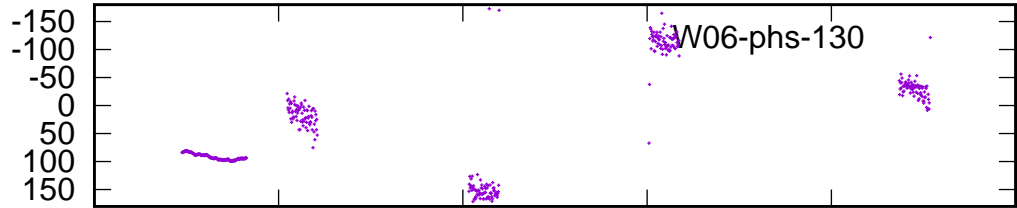
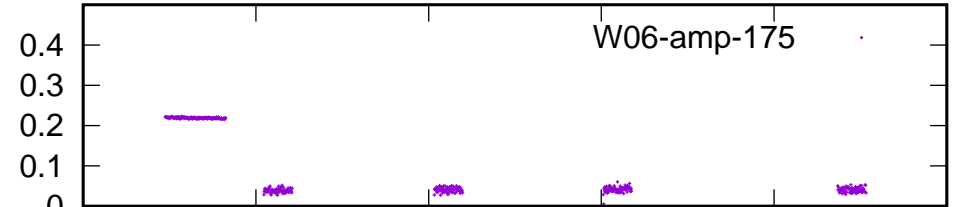
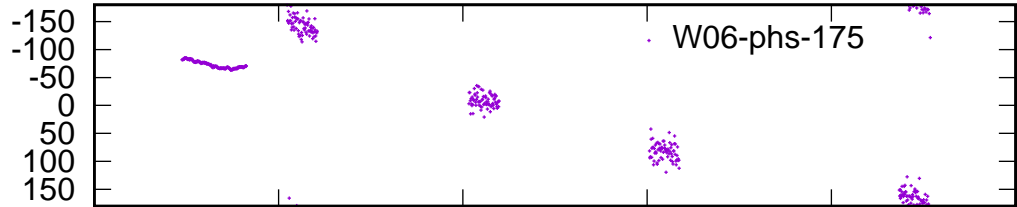
Time (IST)

# /gsbifrddata1/29jan/35\_065\_29jan2019\_gsb.lta

Phase

(Ref: W02 Ch: 100)

Amplitude



18.5 19.0 19.5 20.0 20.5 21.0

Time (IST)

Page # 10

18.5 19.0 19.5 20.0 20.5 21.0

Time (IST)