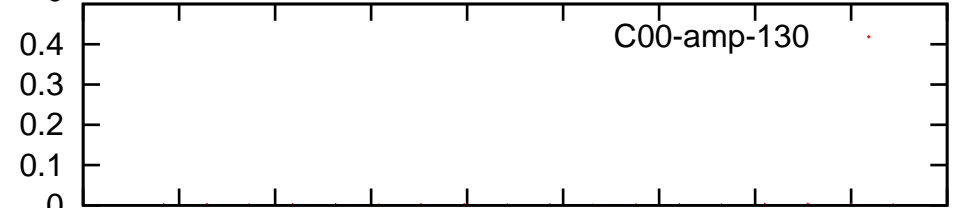
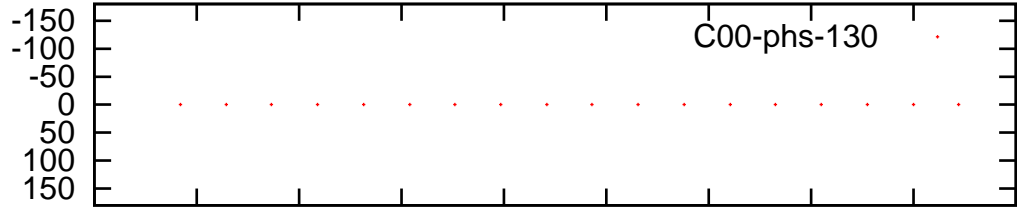
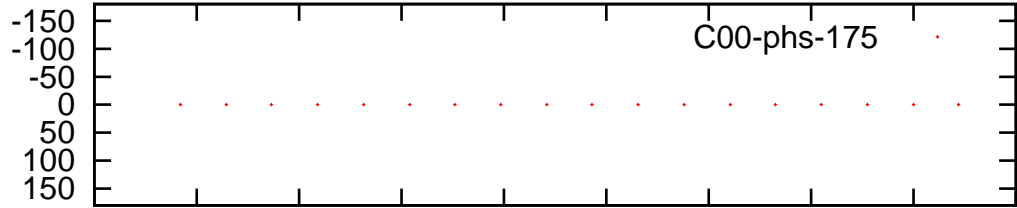
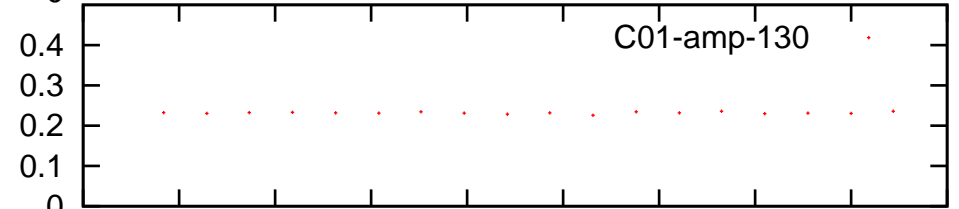
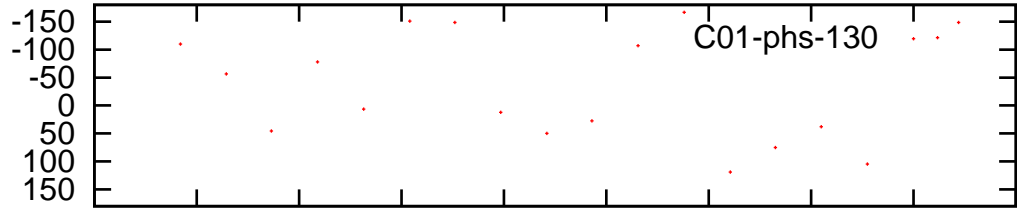
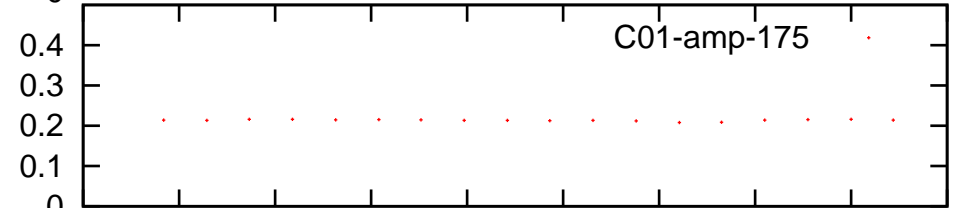
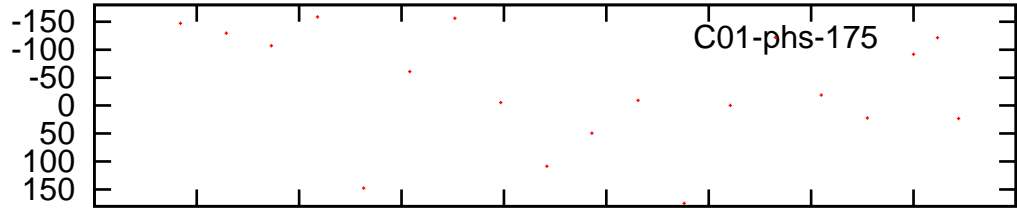
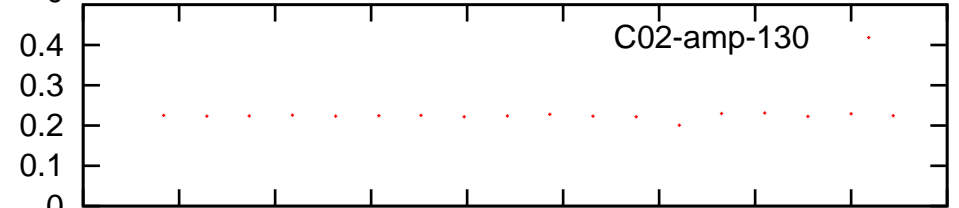
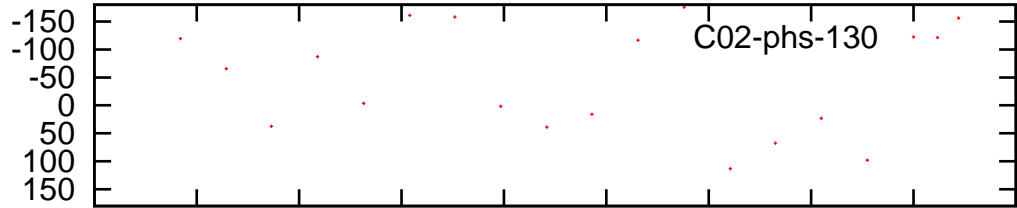
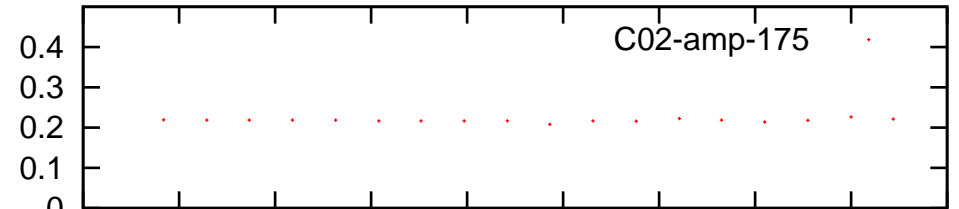
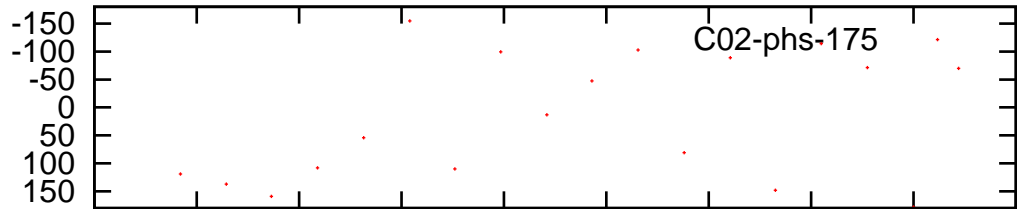


/gsbifrddata1/30jun/34_056_30jun2018_gsb.lta

Phase

(Ref: Ch: 150)

Amplitude



23.9 23.9 23.9 23.9 24.0 24.0 24.0 24.0 24.0

Time (IST)

Page # 1

23.9 23.9 23.9 23.9 24.0 24.0 24.0 24.0 24.0

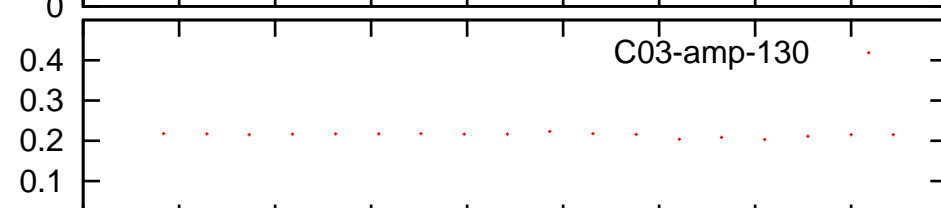

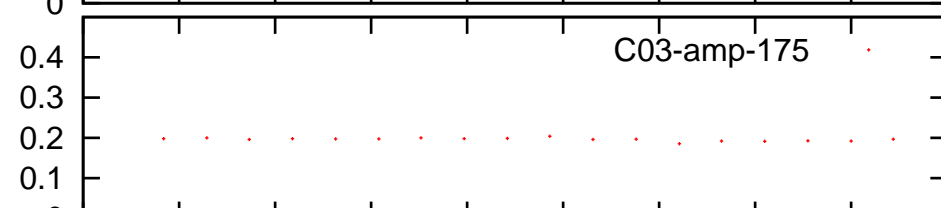
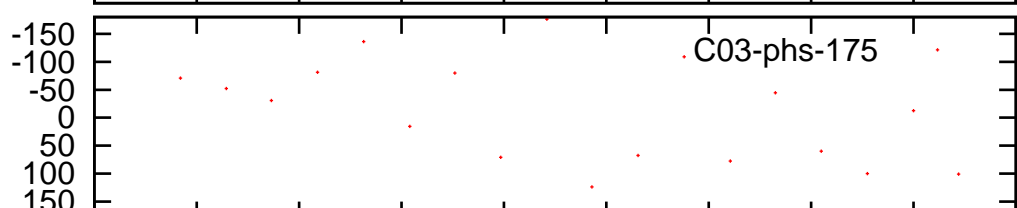
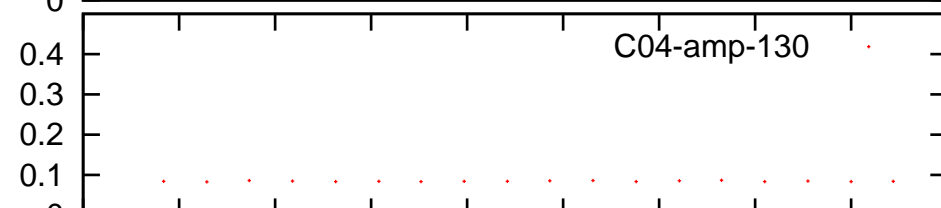
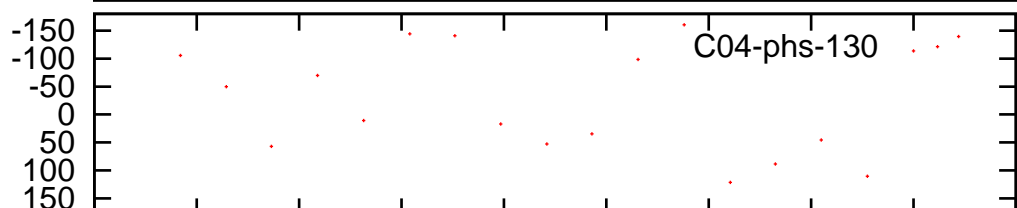
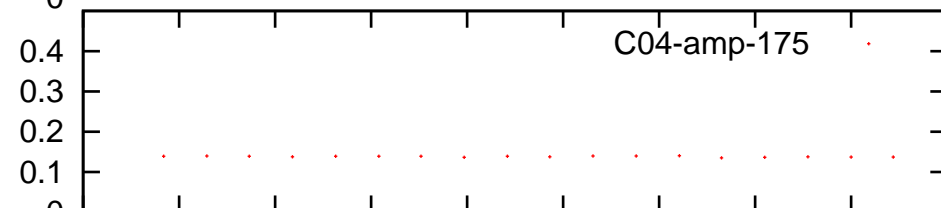
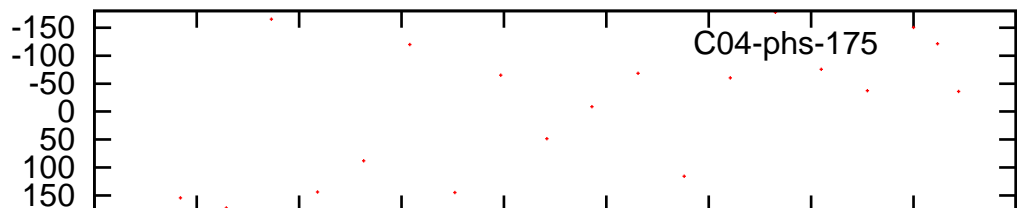
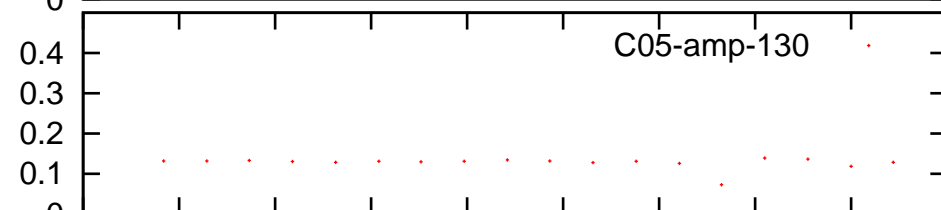
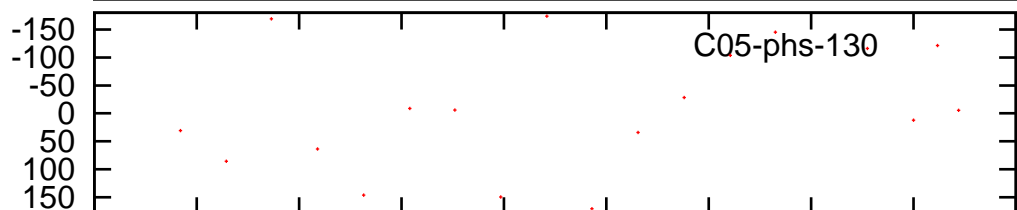
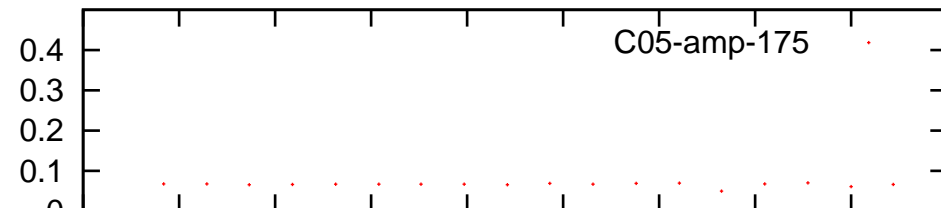
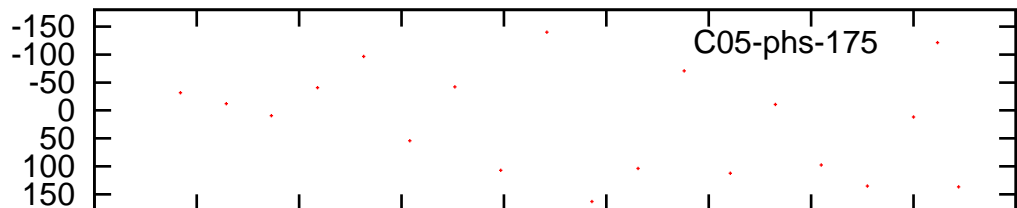
Time (IST)

/gsbifldata1/30jun/34_056_30jun2018_gsb.lta

Phase

(Ref: Ch: 150)

Amplitude



23.9 23.9 23.9 23.9 24.0 24.0 24.0 24.0 24.0

Time (IST)

Page # 2

23.9 23.9 23.9 23.9 24.0 24.0 24.0 24.0 24.0

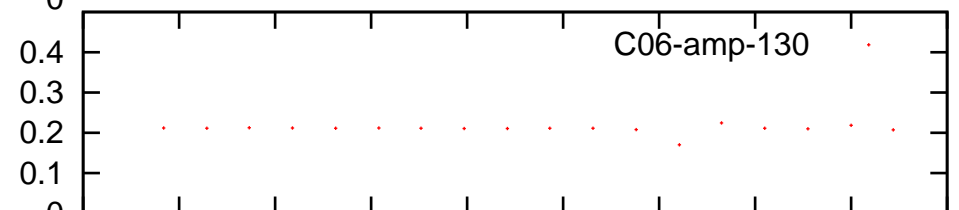
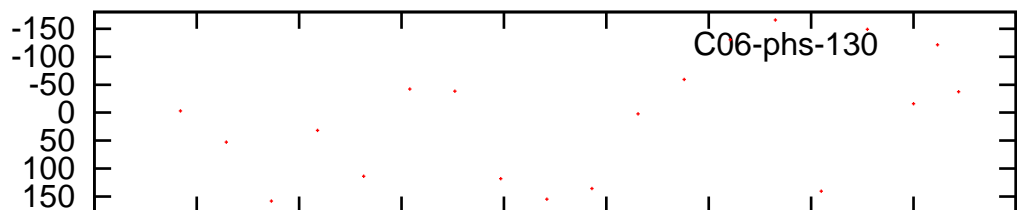
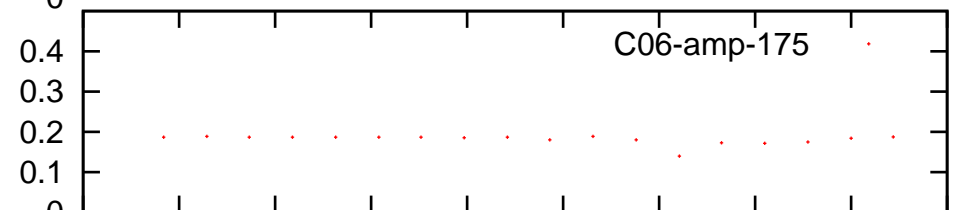
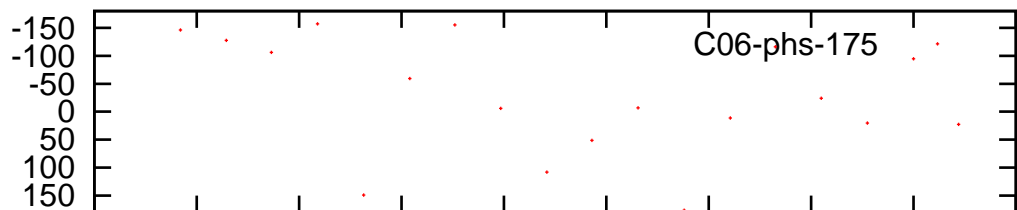
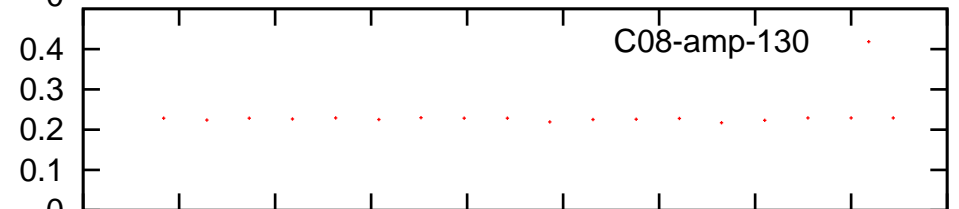
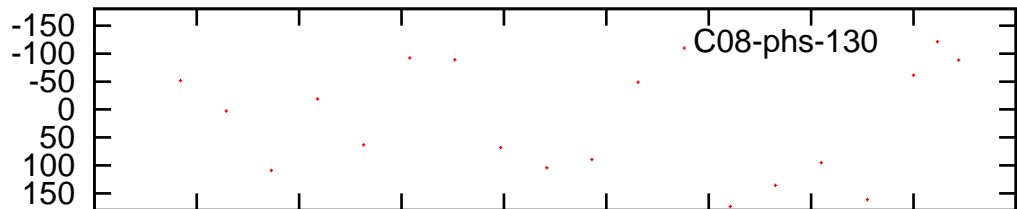
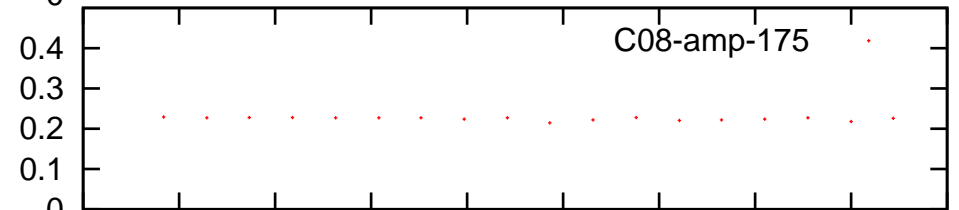
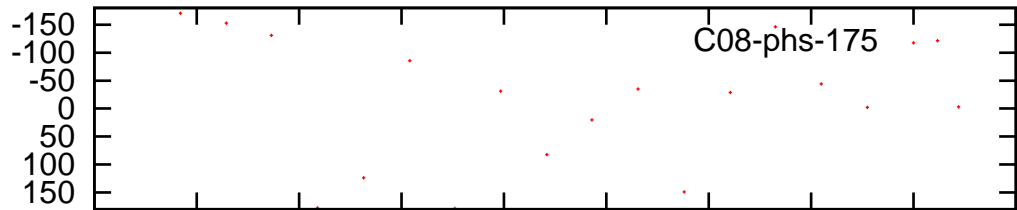
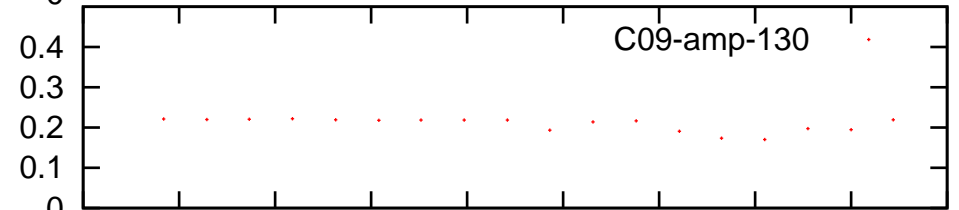
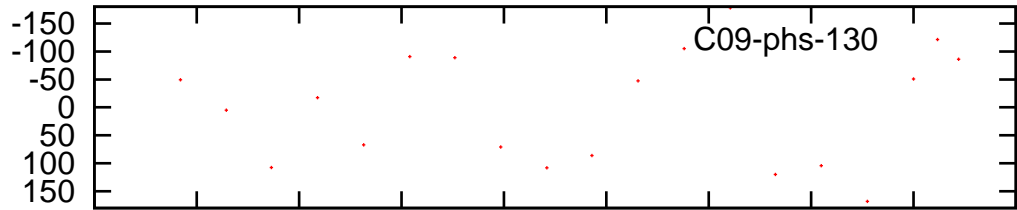
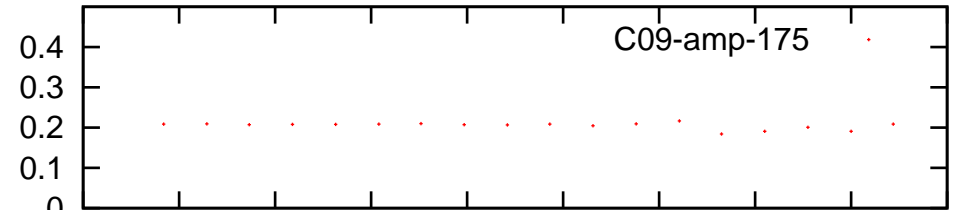
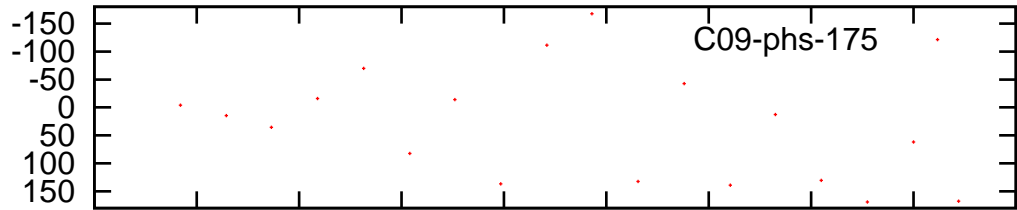
Time (IST)

/gsbifrddata1/30jun/34_056_30jun2018_gsb.lta

Phase

(Ref: Ch: 150)

Amplitude



23.9 23.9 23.9 23.9 24.0 24.0 24.0 24.0 24.0

Time (IST)

Page # 3

23.9 23.9 23.9 23.9 24.0 24.0 24.0 24.0 24.0

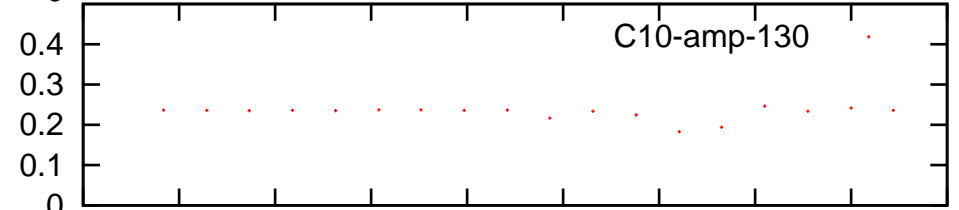
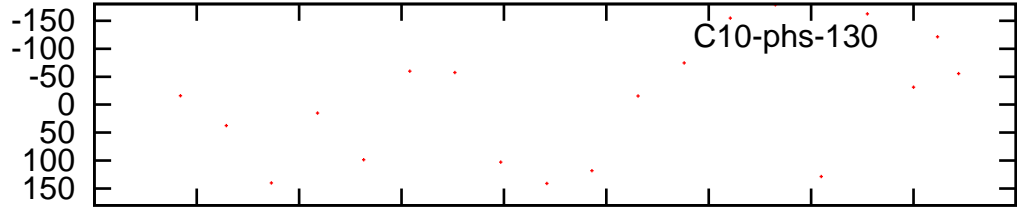
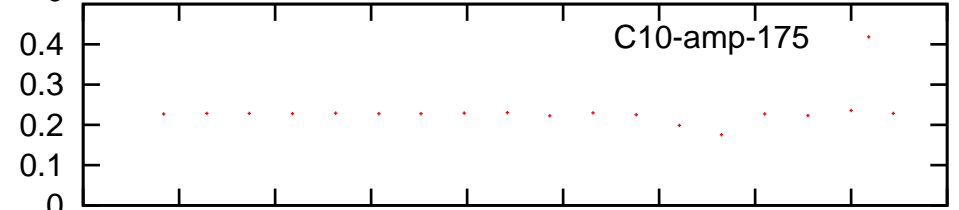
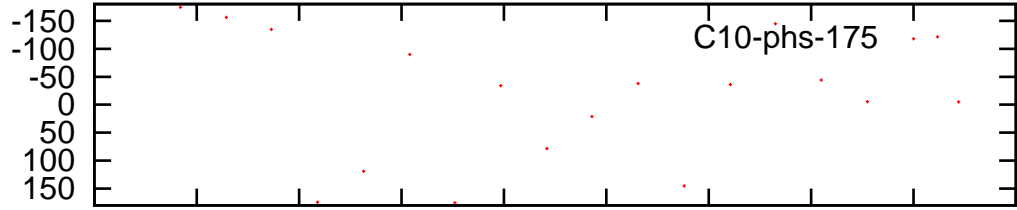
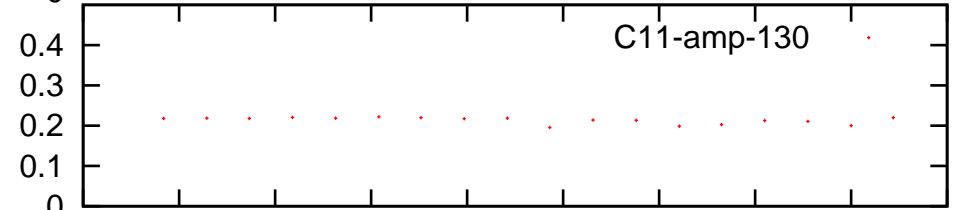
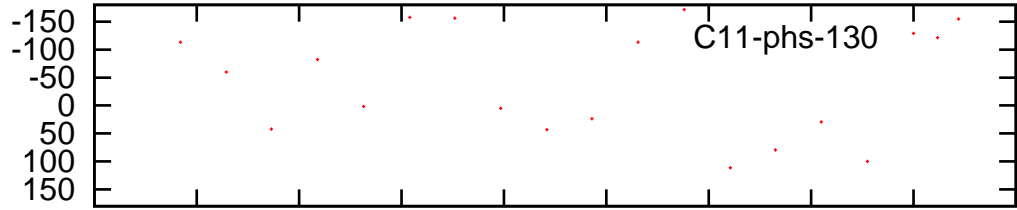
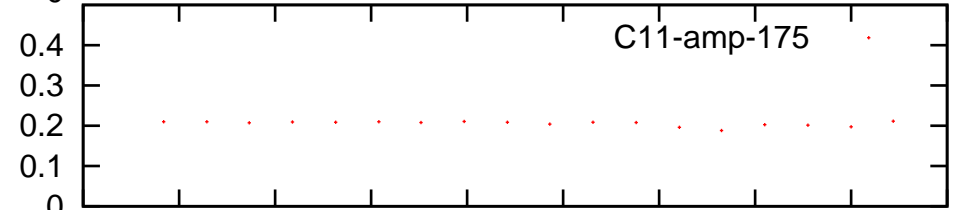
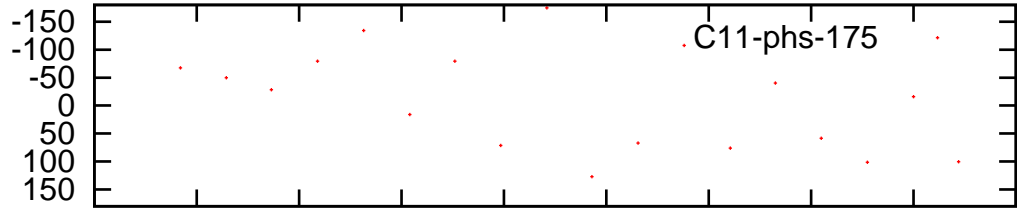
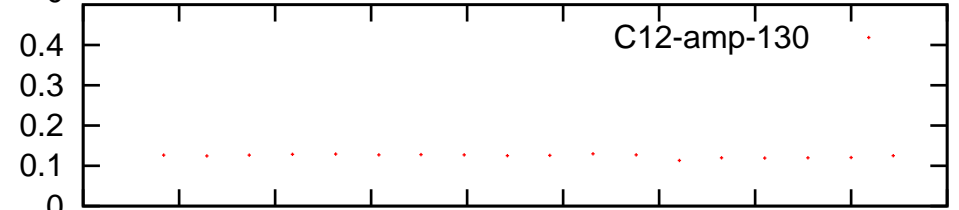
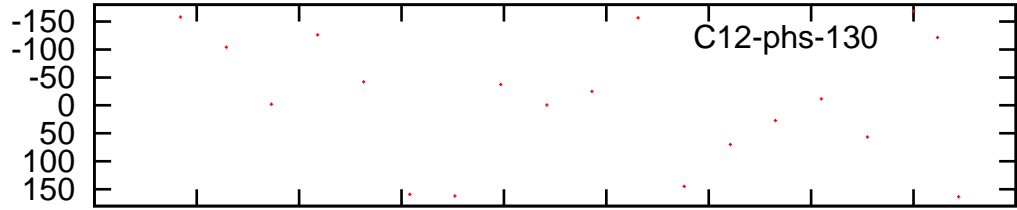
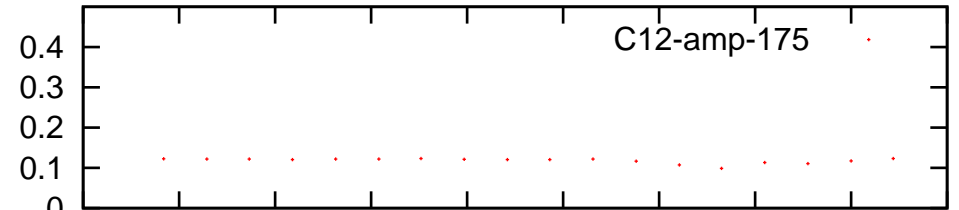
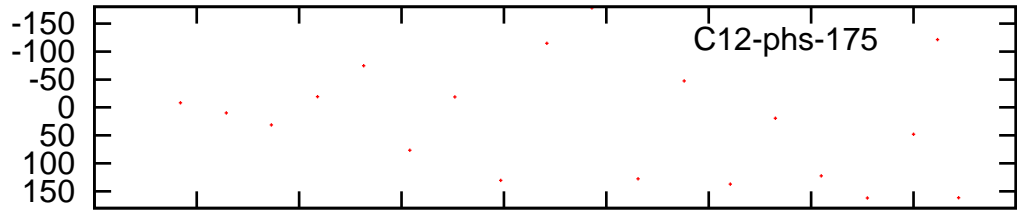
Time (IST)

/gsbifldata1/30jun/34_056_30jun2018_gsb.lta

Phase

(Ref: Ch: 150)

Amplitude



23.9 23.9 23.9 23.9 24.0 24.0 24.0 24.0 24.0

Time (IST)

Page # 4

23.9 23.9 23.9 23.9 24.0 24.0 24.0 24.0 24.0

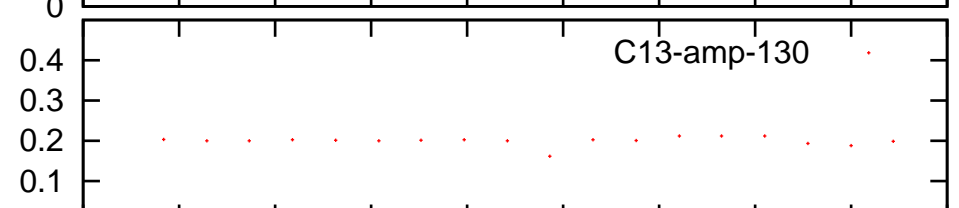

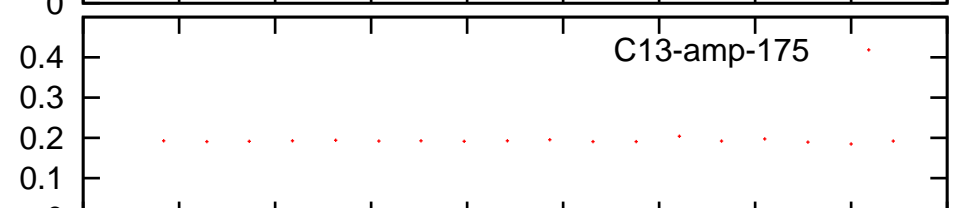
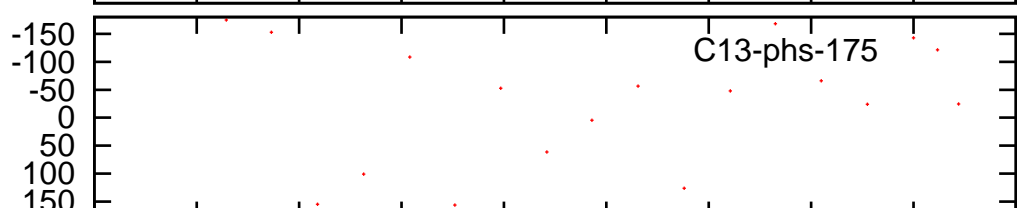
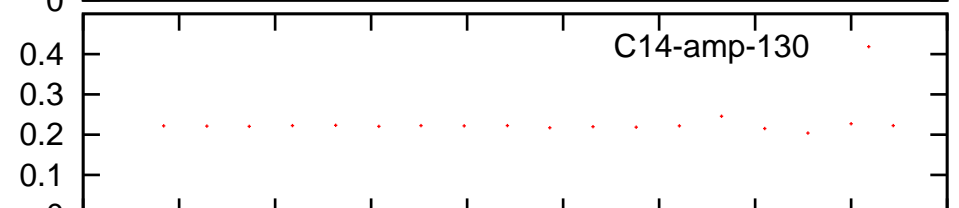
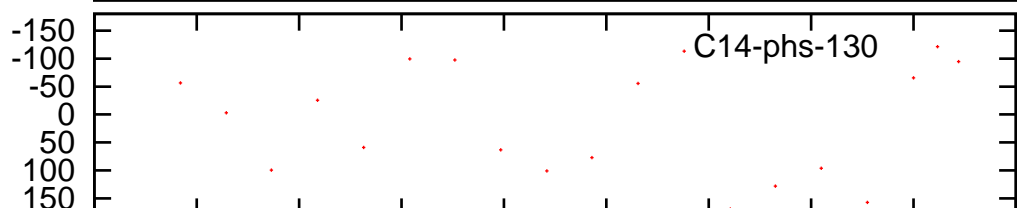
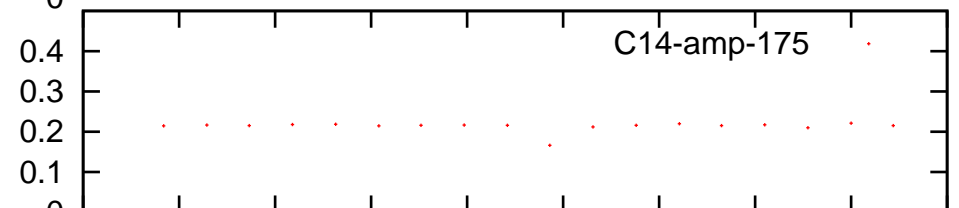
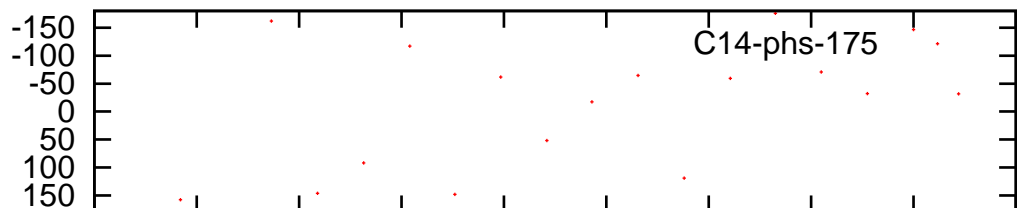
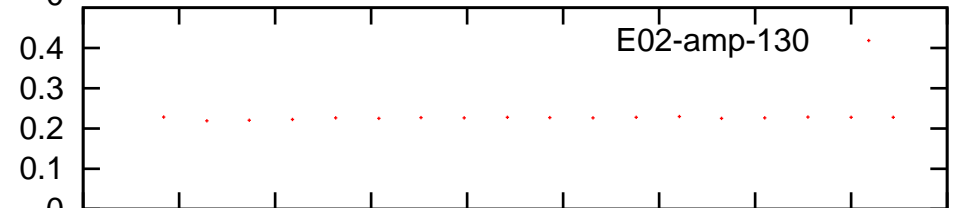
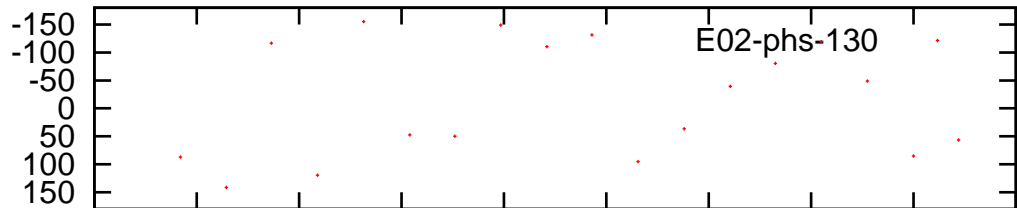
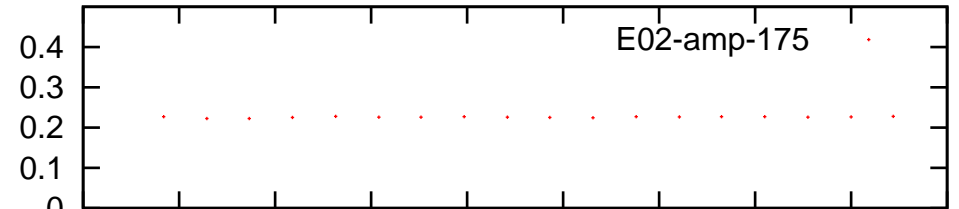
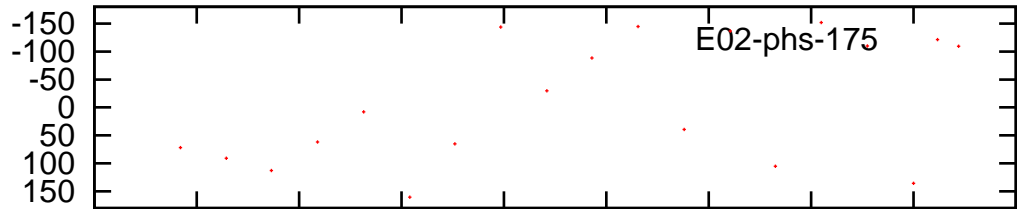
Time (IST)

/gsbifrddata1/30jun/34_056_30jun2018_gsb.lta

Phase

(Ref: Ch: 150)

Amplitude



23.9 23.9 23.9 23.9 24.0 24.0 24.0 24.0 24.0

Time (IST)

Page # 5

23.9 23.9 23.9 23.9 24.0 24.0 24.0 24.0 24.0

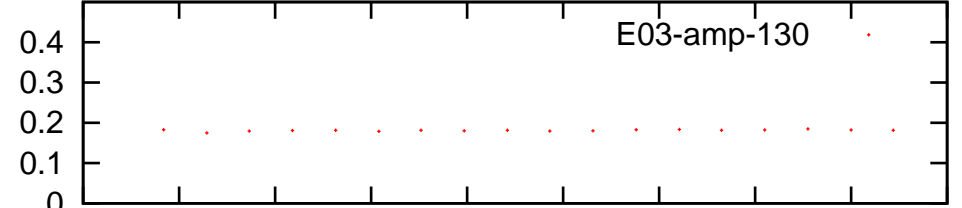
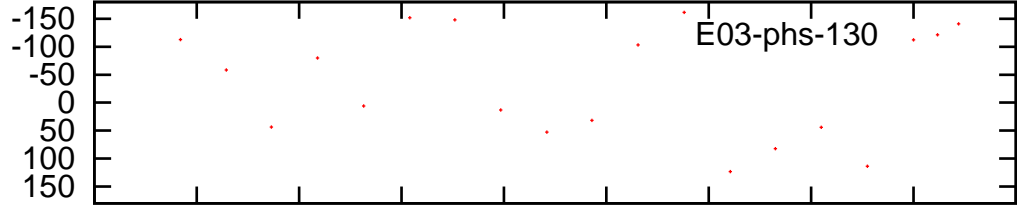
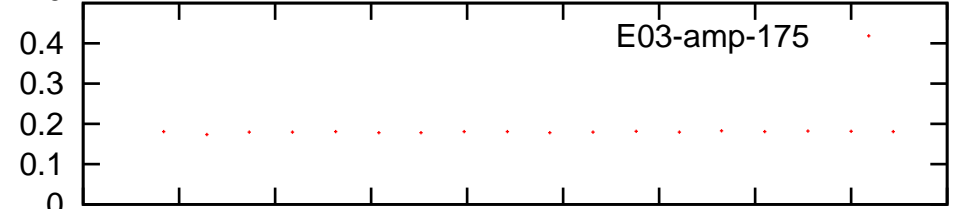
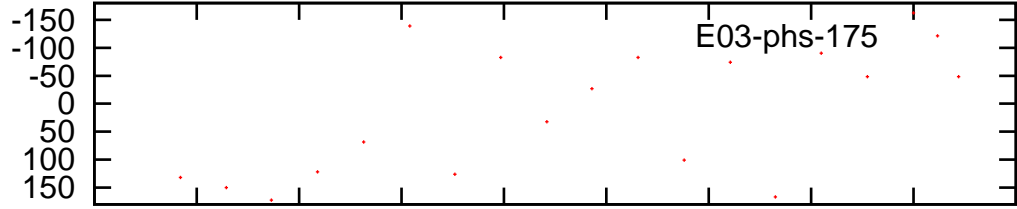
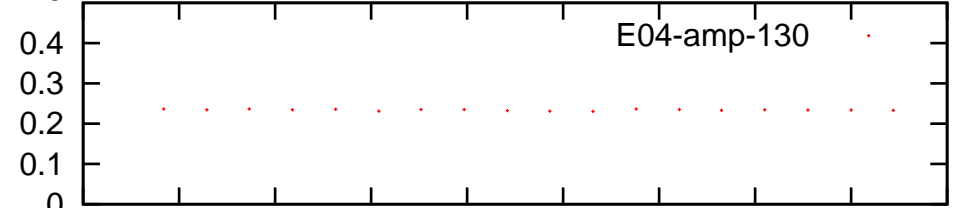
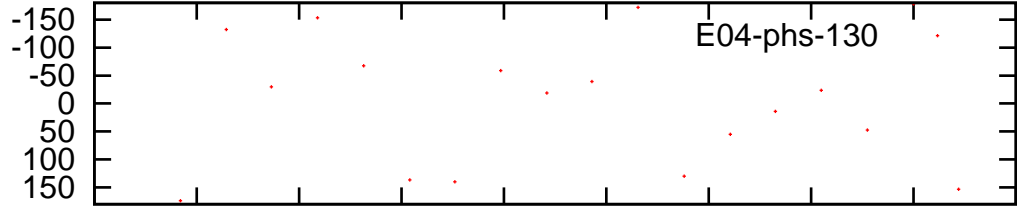
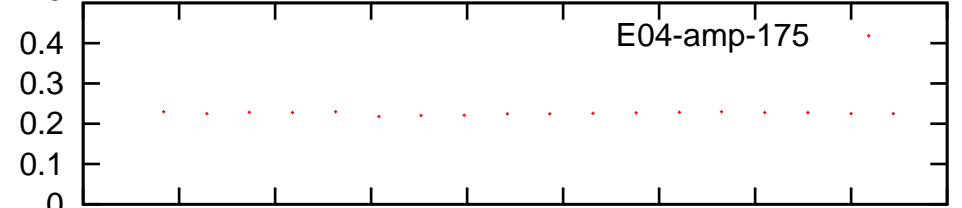
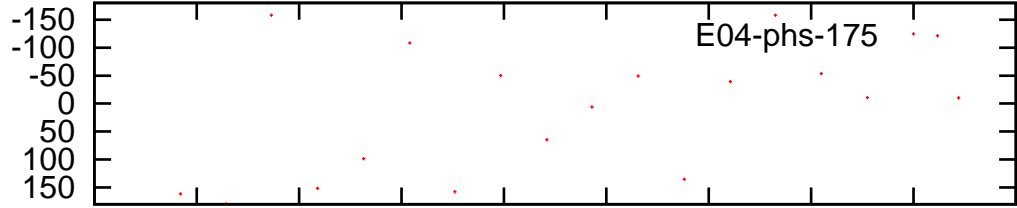
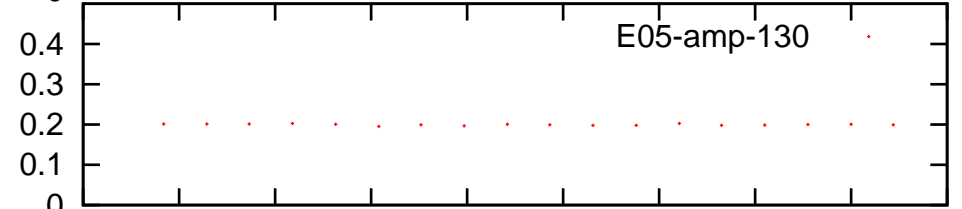
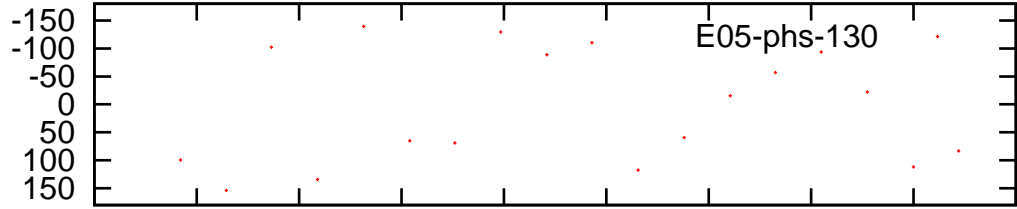
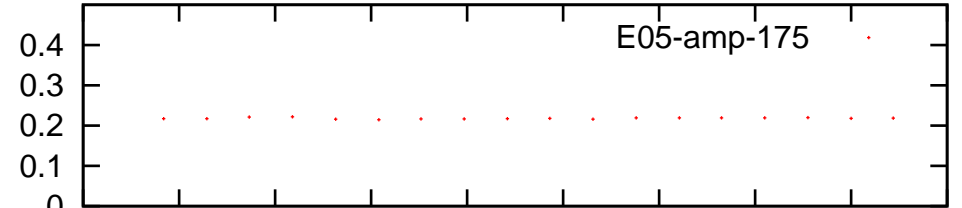
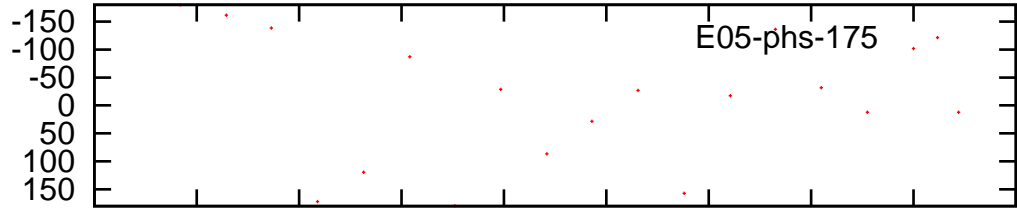
Time (IST)

/gsbifrddata1/30jun/34_056_30jun2018_gsb.lta

Phase

(Ref: Ch: 150)

Amplitude



23.9 23.9 23.9 23.9 24.0 24.0 24.0 24.0 24.0 24.0

23.9 23.9 23.9 23.9 24.0 24.0 24.0 24.0 24.0 24.0

Time (IST)

Page # 6

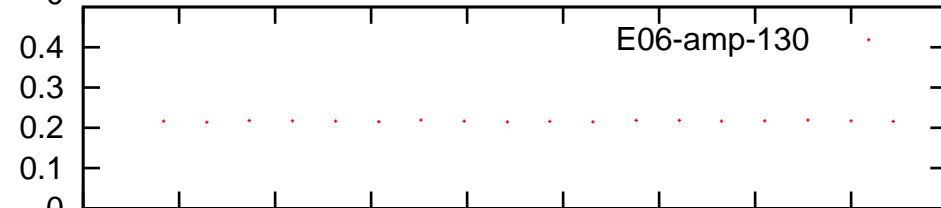
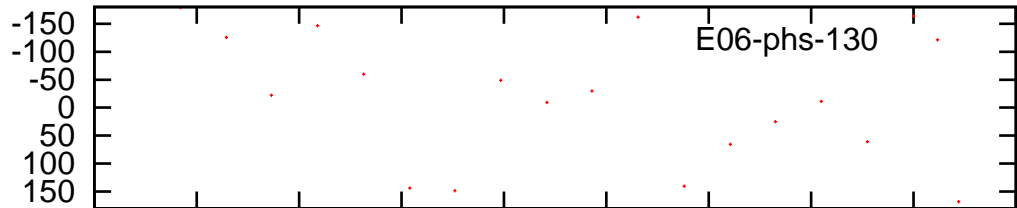
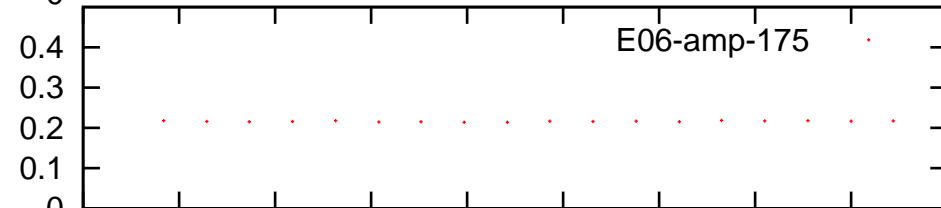
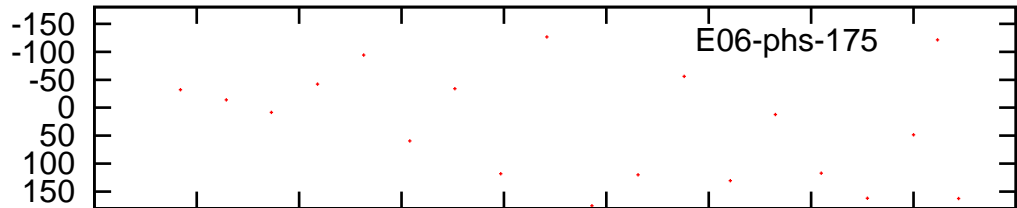
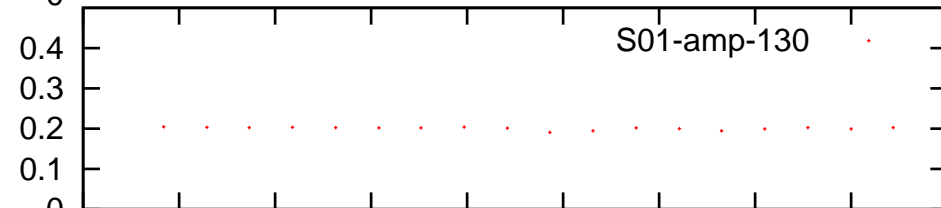
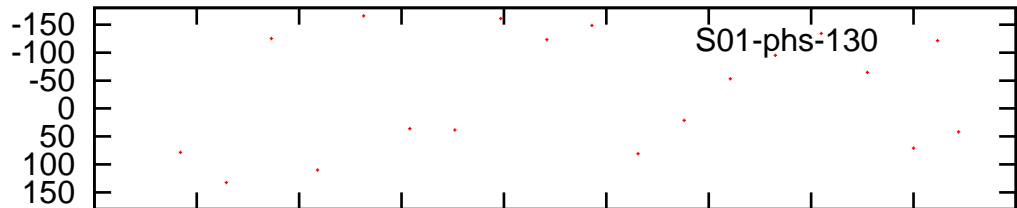
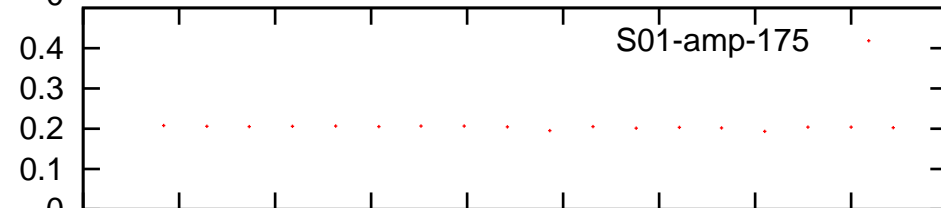
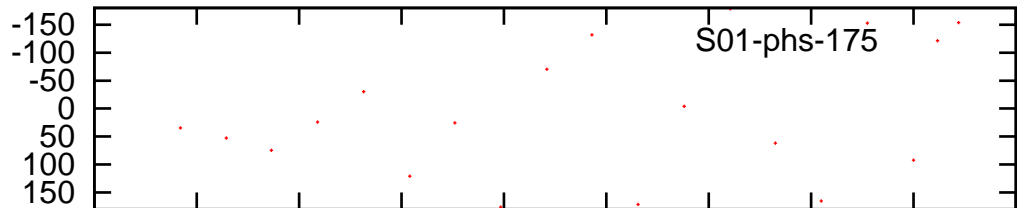
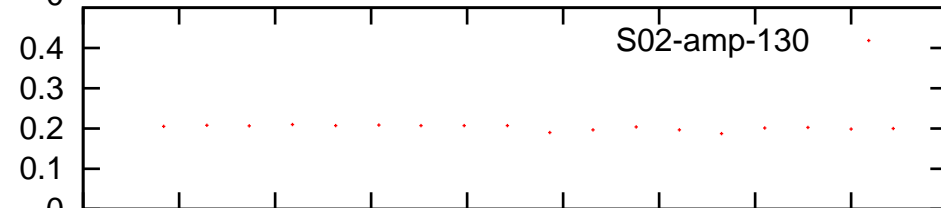
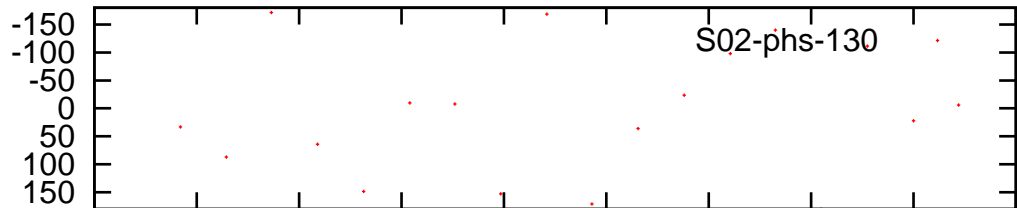
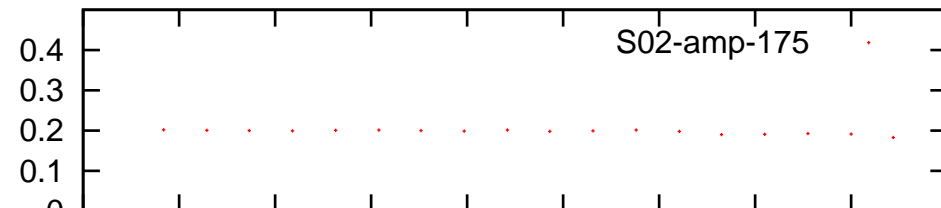
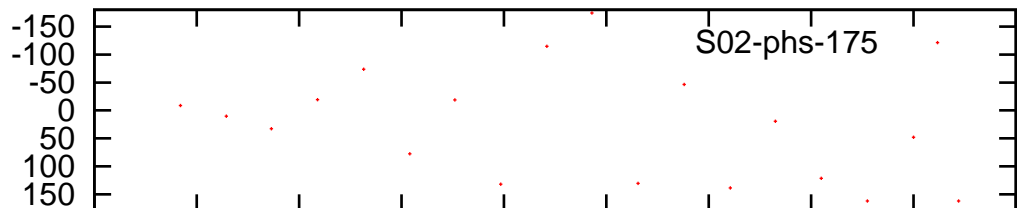
Time (IST)

/gsbifldata1/30jun/34_056_30jun2018_gsb.lta

Phase

(Ref: Ch: 150)

Amplitude



23.9 23.9 23.9 23.9 24.0 24.0 24.0 24.0 24.0 24.0

23.9 23.9 23.9 23.9 24.0 24.0 24.0 24.0 24.0 24.0

Time (IST)

Page # 7

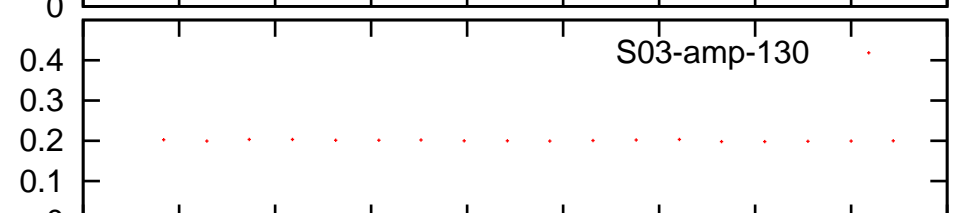
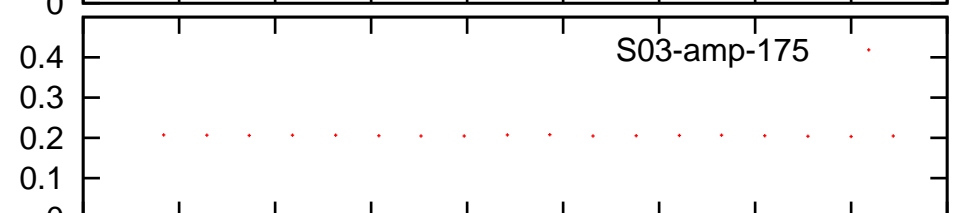
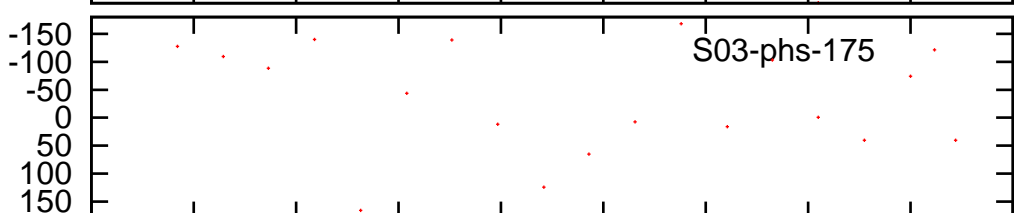
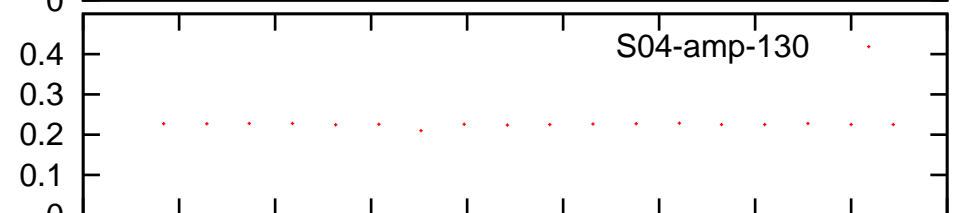
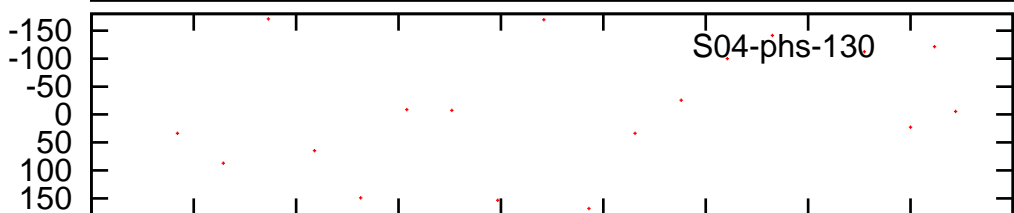
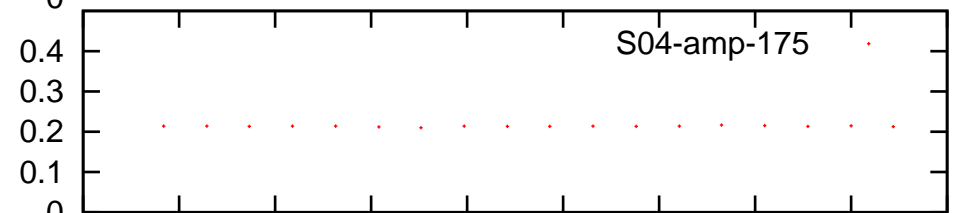
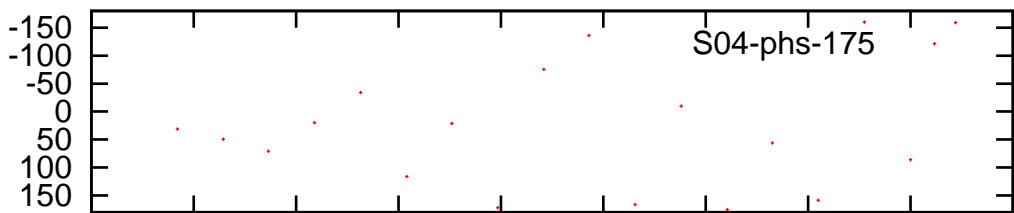
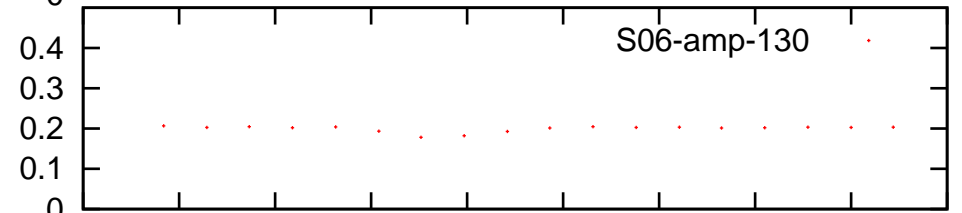
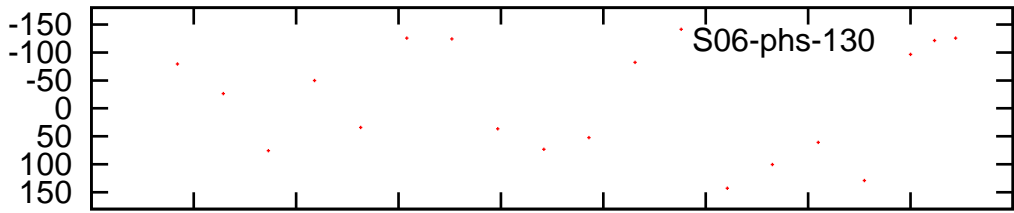
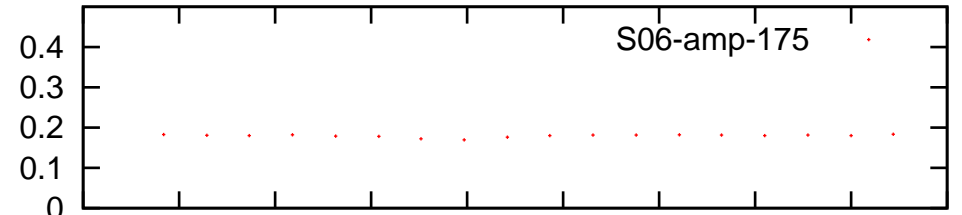
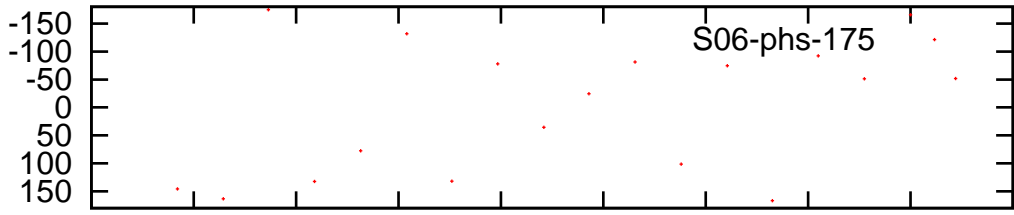
Time (IST)

/gsbifrddata1/30jun/34_056_30jun2018_gsb.lta

Phase

(Ref: Ch: 150)

Amplitude



23.9 23.9 23.9 23.9 24.0 24.0 24.0 24.0 24.0

Time (IST)

Page # 8

23.9 23.9 23.9 23.9 24.0 24.0 24.0 24.0 24.0

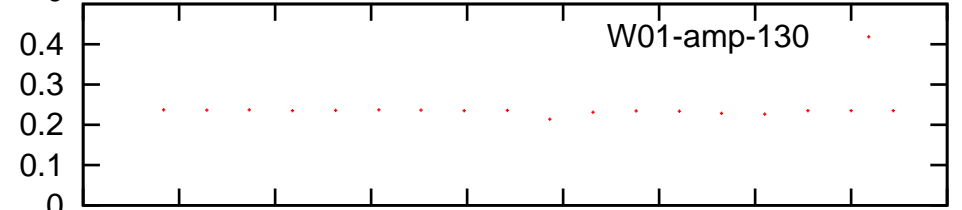
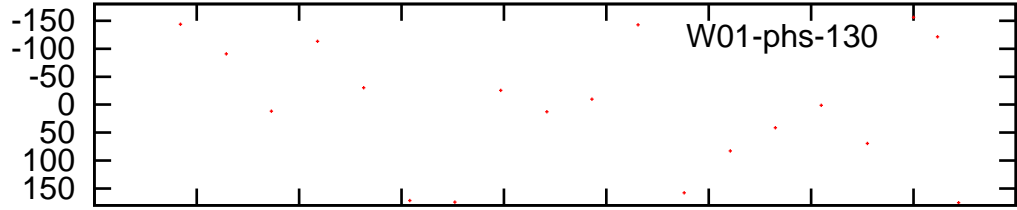
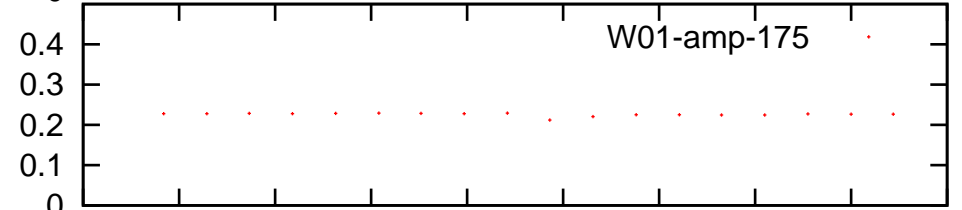
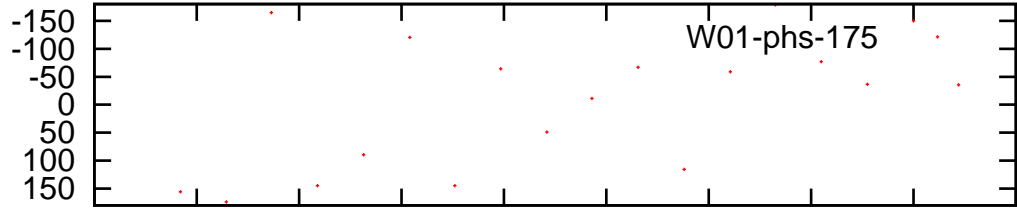
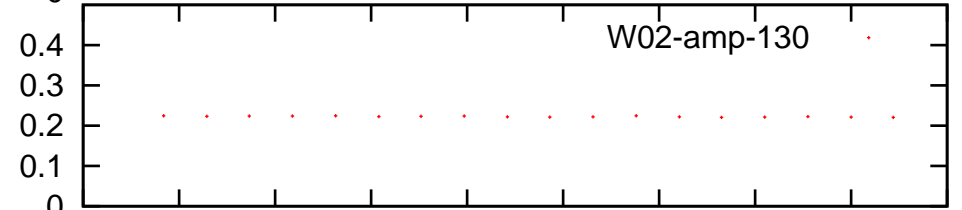
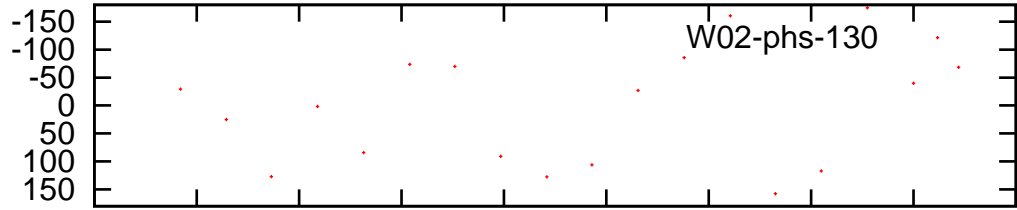
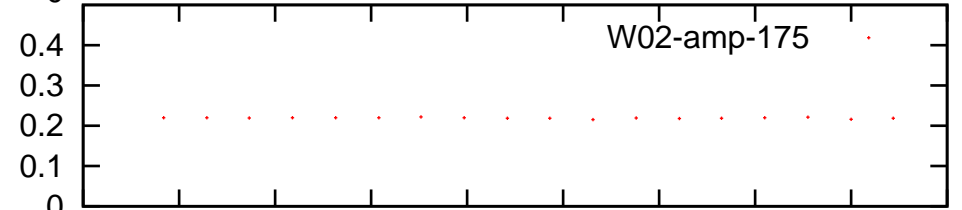
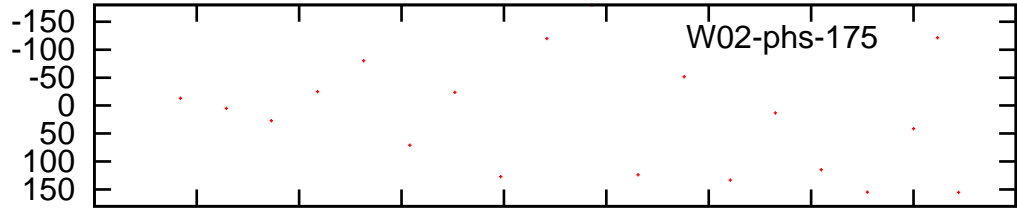
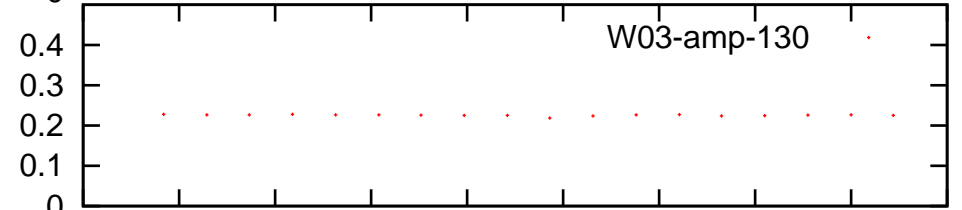
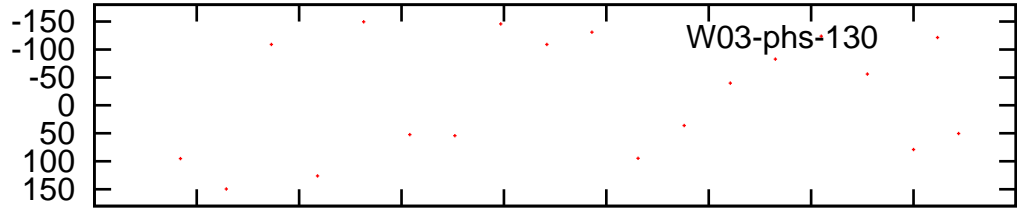
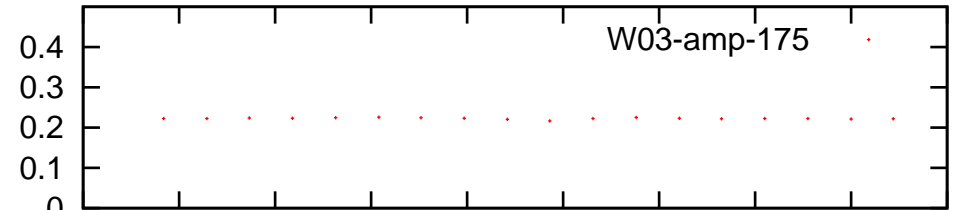
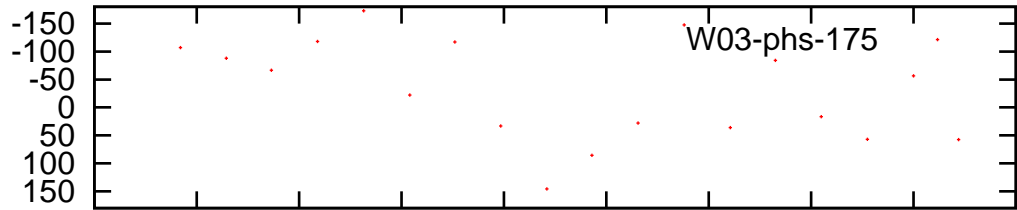
Time (IST)

/gsbifrddata1/30jun/34_056_30jun2018_gsb.lta

Phase

(Ref: Ch: 150)

Amplitude



23.9 23.9 23.9 23.9 24.0 24.0 24.0 24.0 24.0 24.0

23.9 23.9 23.9 23.9 24.0 24.0 24.0 24.0 24.0 24.0

Time (IST)

Page # 9

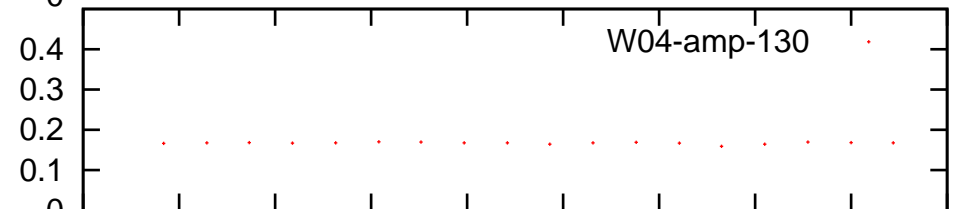
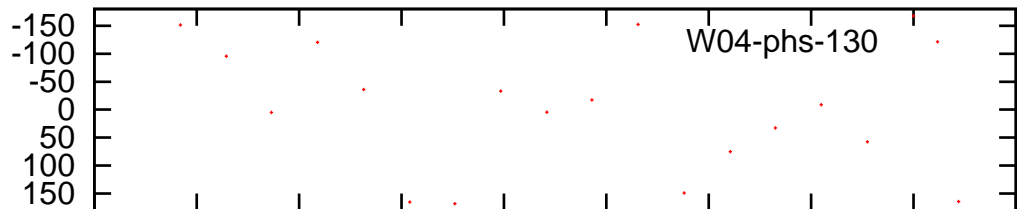
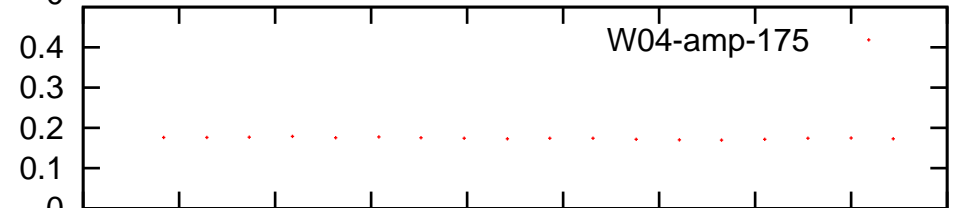
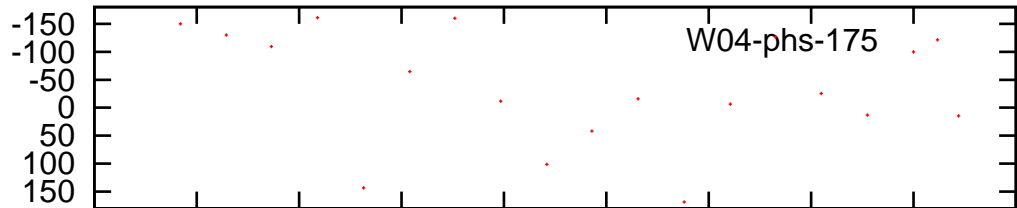
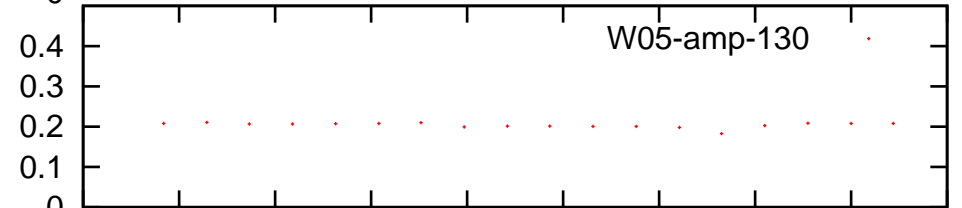
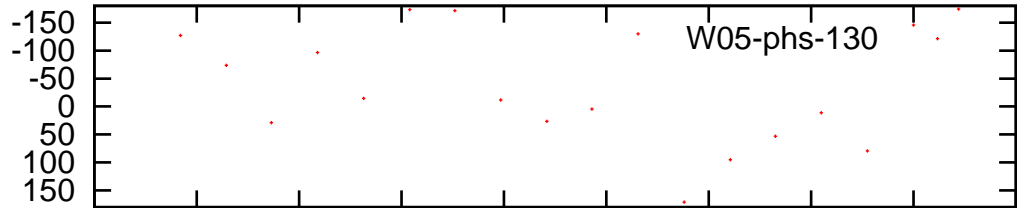
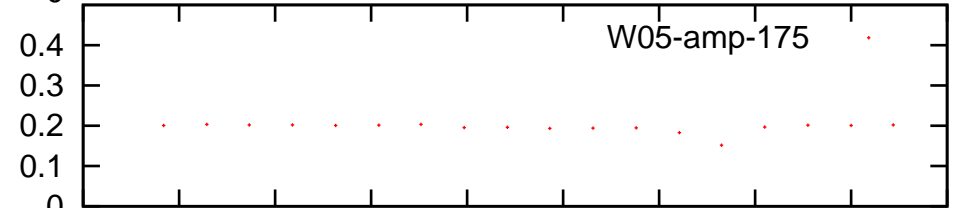
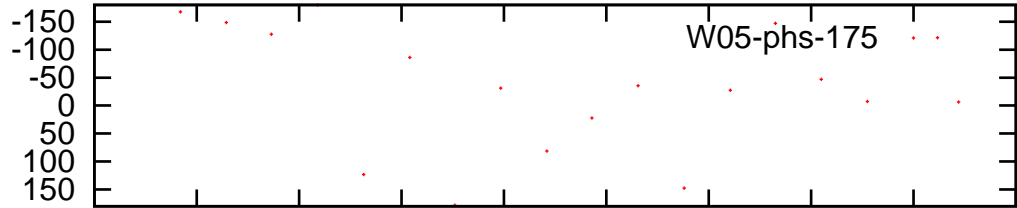
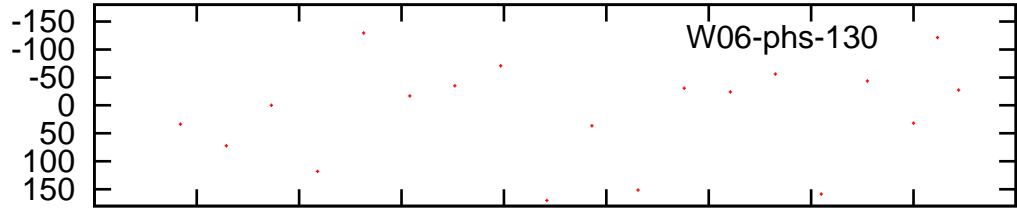
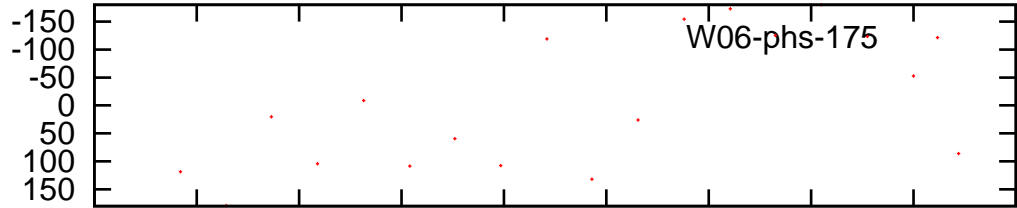
Time (IST)

/gsbifrddata1/30jun/34_056_30jun2018_gsb.lta

Phase

(Ref: Ch: 150)

Amplitude



23.9 23.9 23.9 23.9 24.0 24.0 24.0 24.0 24.0

Time (IST)

Page # 10

23.9 23.9 23.9 23.9 24.0 24.0 24.0 24.0 24.0

Time (IST)