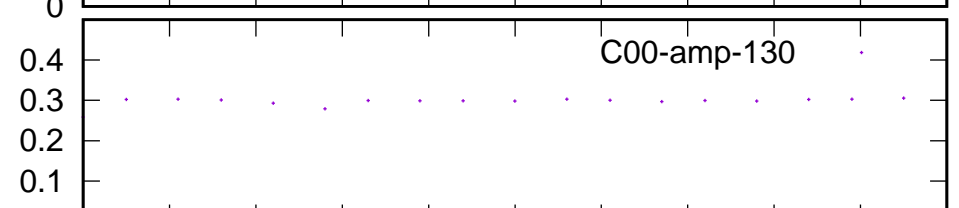
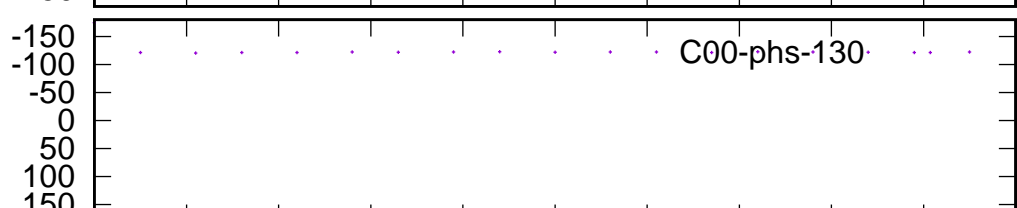
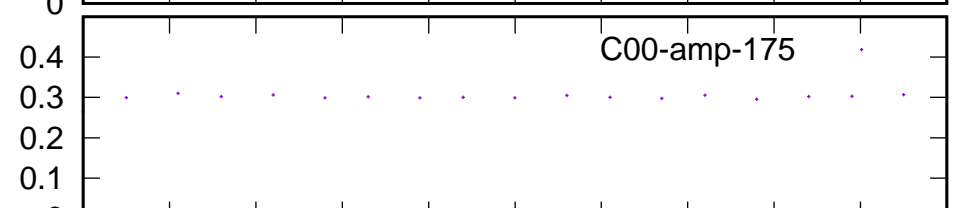
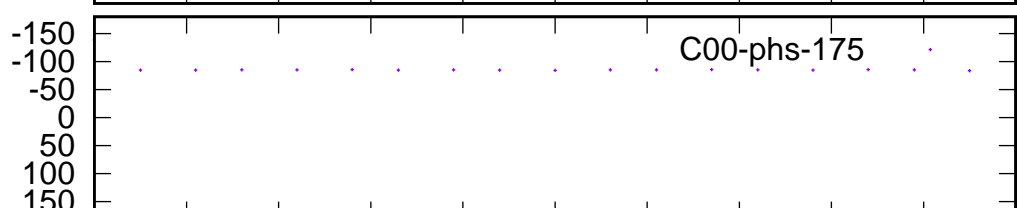
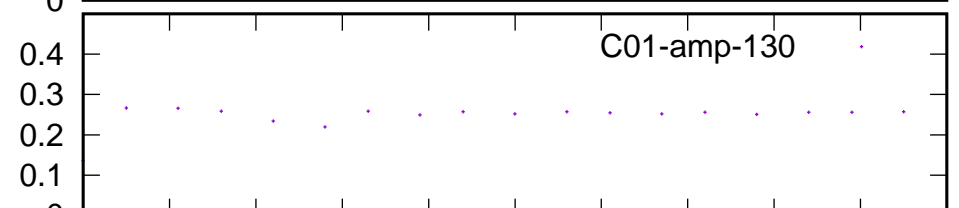
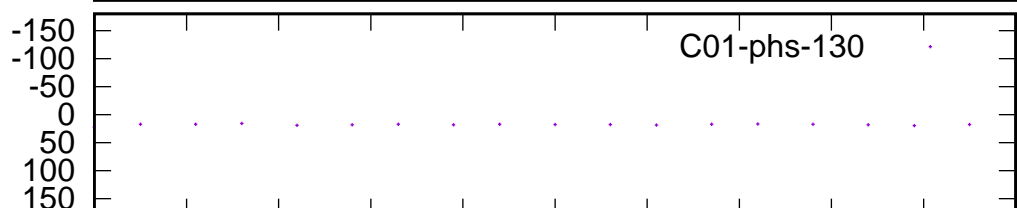
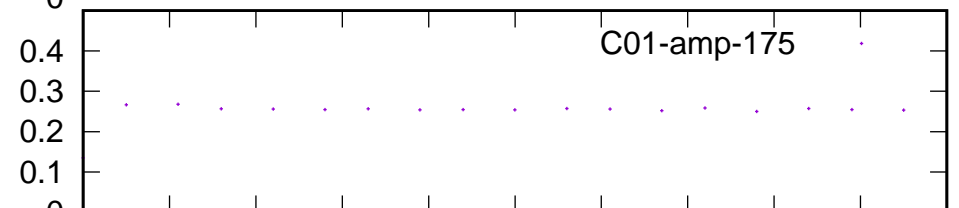
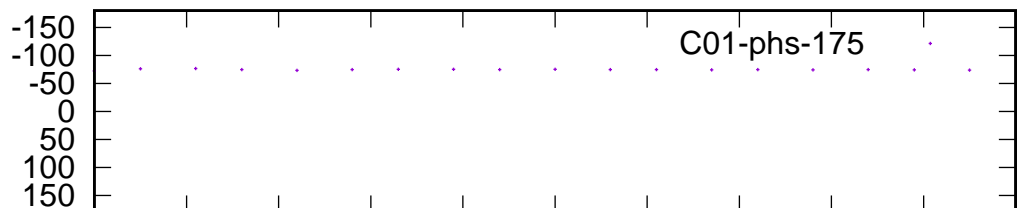
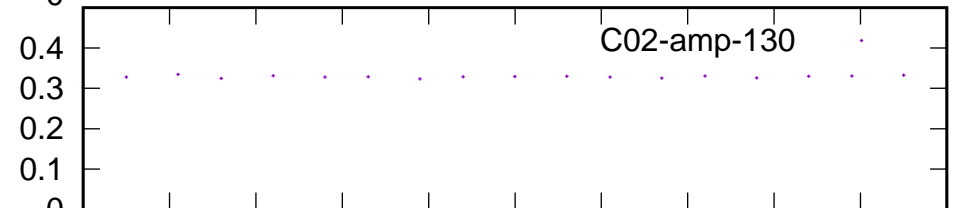
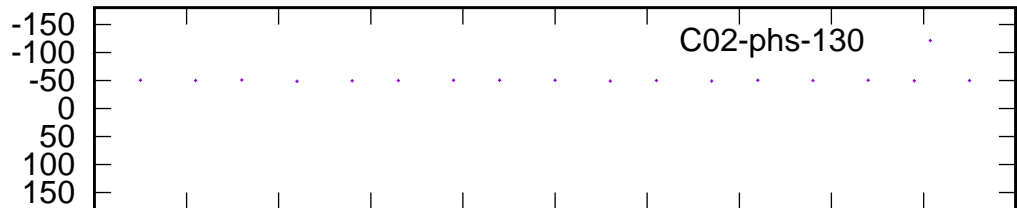
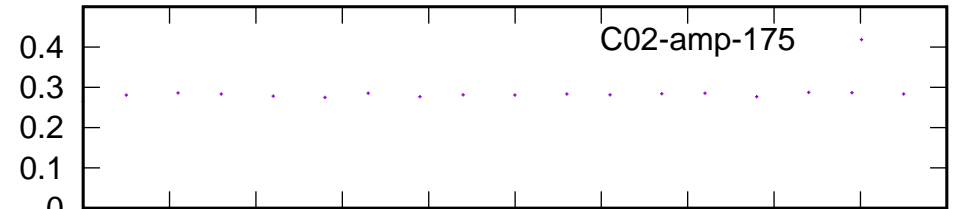
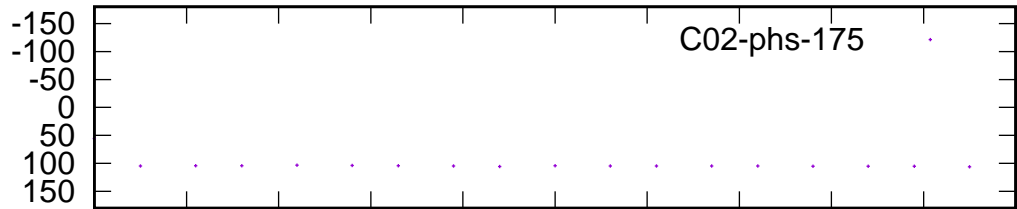


/gsbifrrdata1/30may/pntg₃0may2021_band4_gsb.lta

Phase

(Ref: W02 Ch: 100)

Amplitude



17.0 17.0 17.0 17.0 17.0 17.0 17.0 17.0 17.1 17.1 17.1

Time (IST)

Page # 1

17.0 17.0 17.0 17.0 17.0 17.0 17.0 17.0 17.1 17.1 17.1

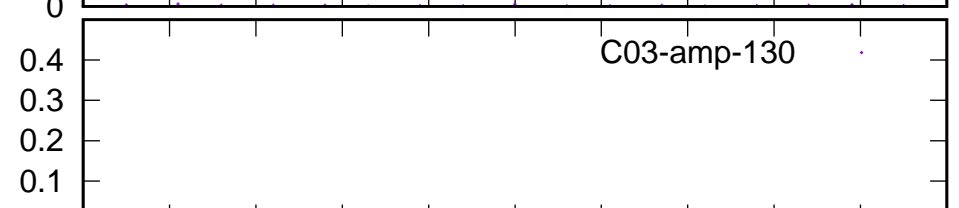
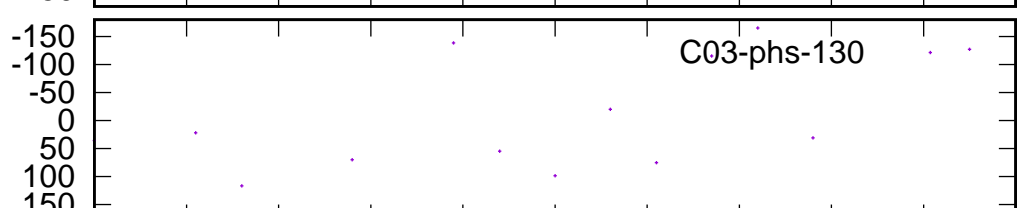
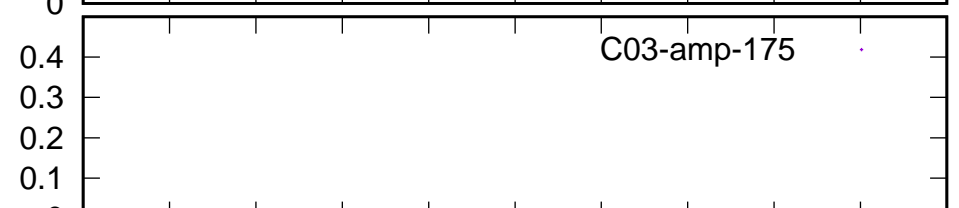
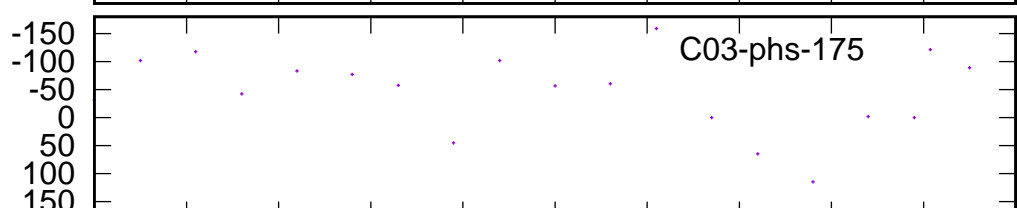
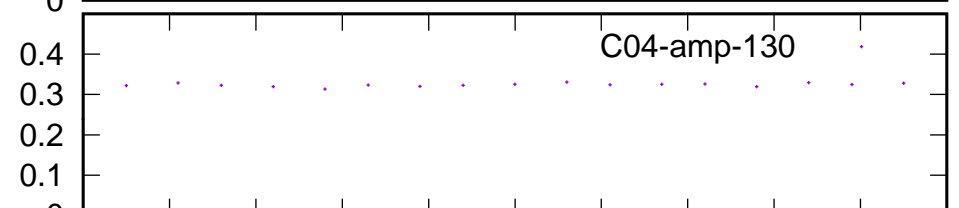
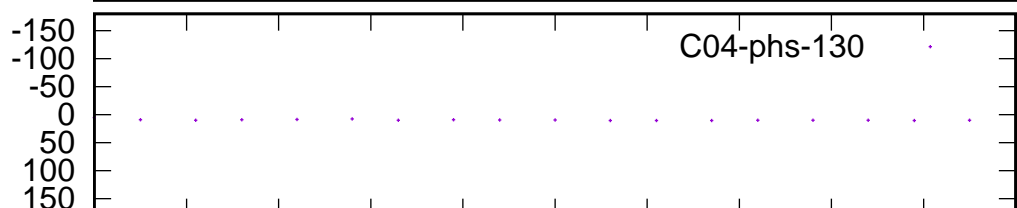
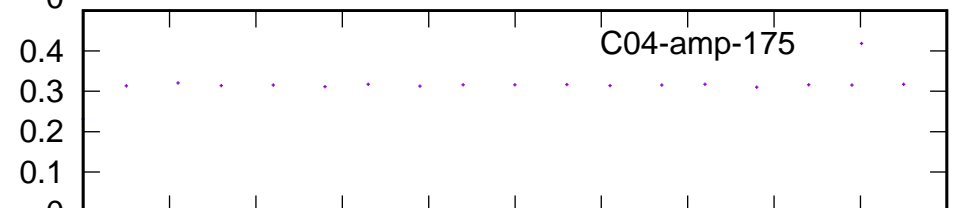
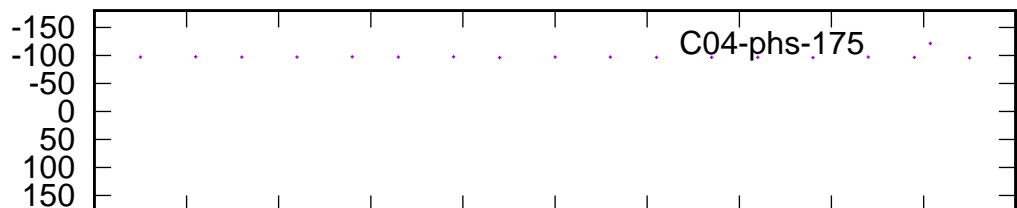
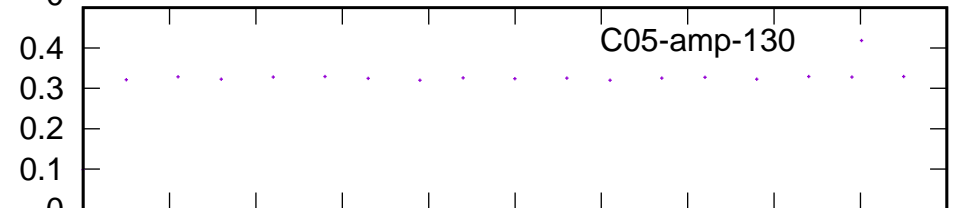
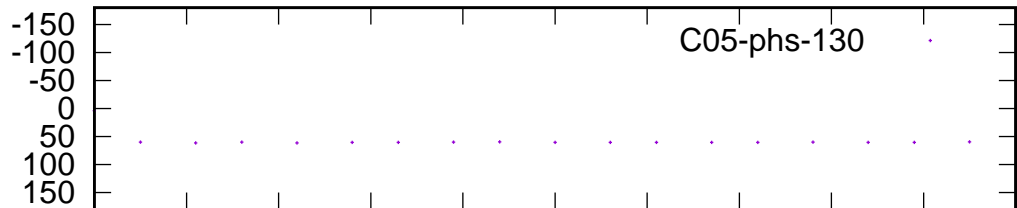
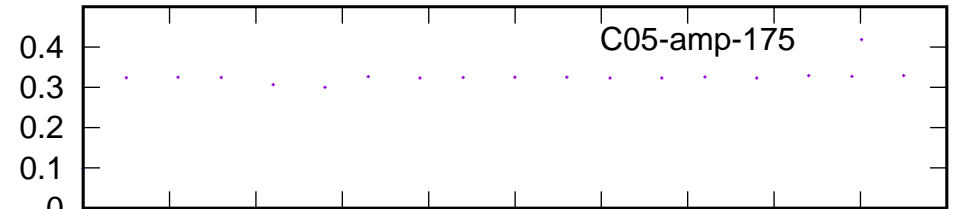
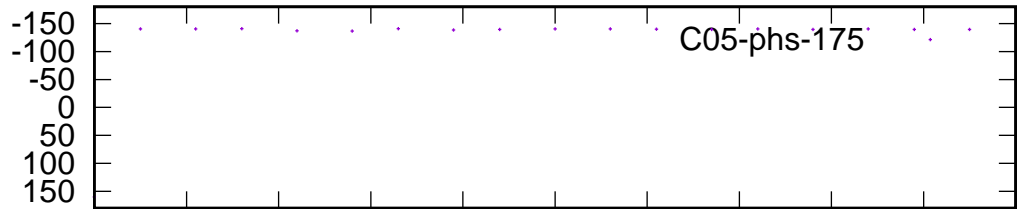
Time (IST)

/gsbifrddata1/30may/pntg₃0may2021_band4_gsb.lta

Phase

(Ref: W02 Ch: 100)

Amplitude



17.0 17.0 17.0 17.0 17.0 17.0 17.0 17.0 17.1 17.1 17.1

Time (IST)

Page # 2

17.0 17.0 17.0 17.0 17.0 17.0 17.0 17.0 17.1 17.1 17.1

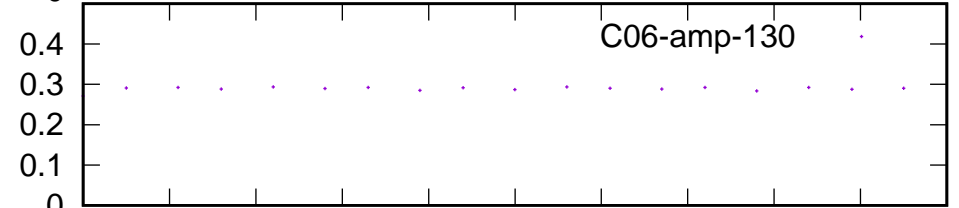
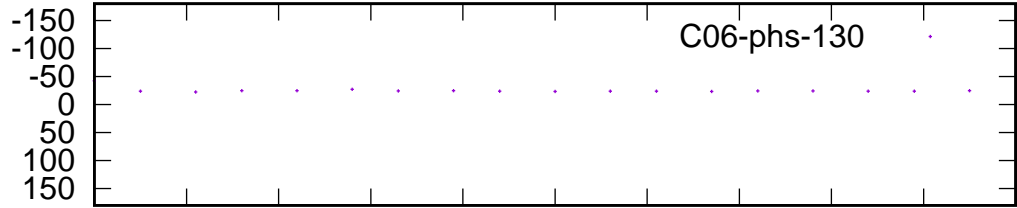
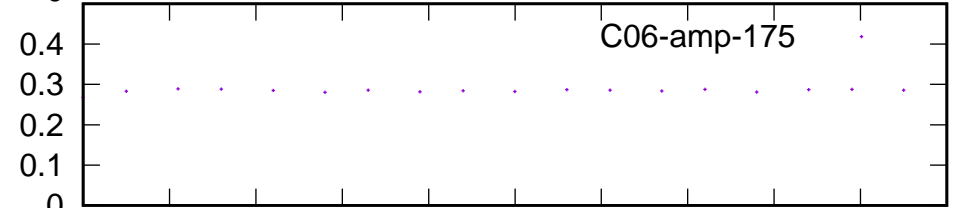
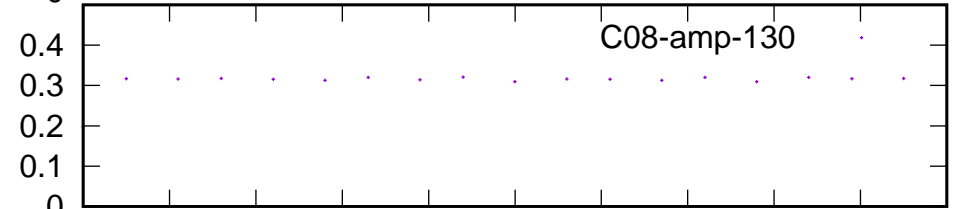
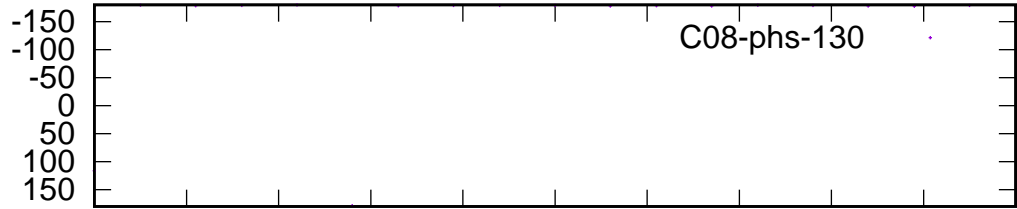
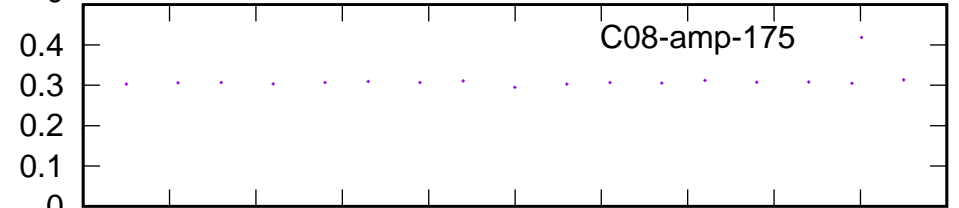
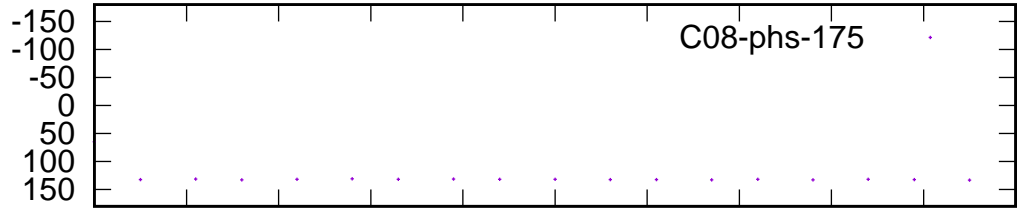
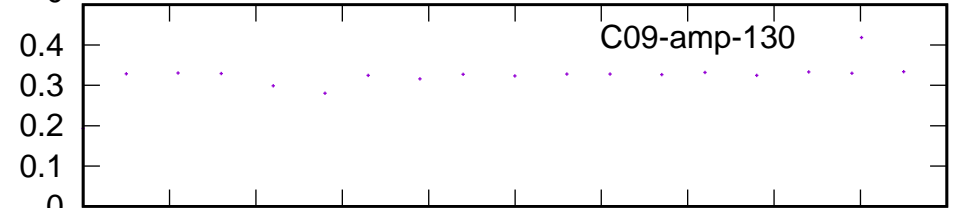
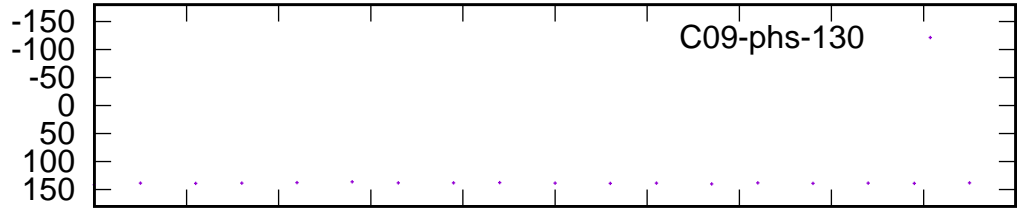
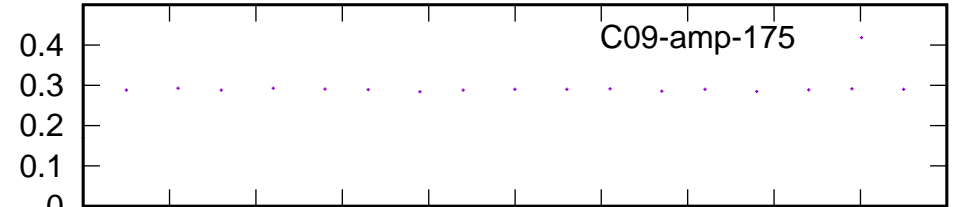
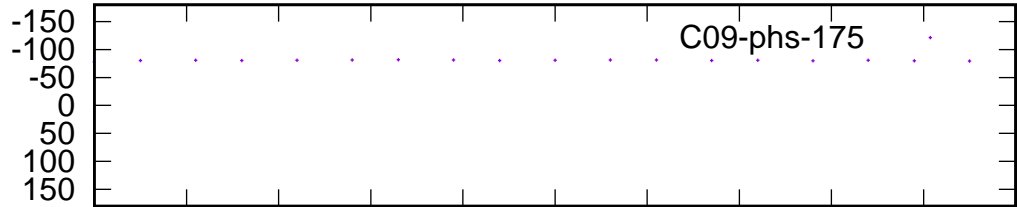
Time (IST)

/gsbifrddata1/30may/pntg₃0may2021_band4_gsb.lta

Phase

(Ref: W02 Ch: 100)

Amplitude



17.0 17.0 17.0 17.0 17.0 17.0 17.0 17.0 17.1 17.1 17.1

Time (IST)

Page # 3

17.0 17.0 17.0 17.0 17.0 17.0 17.0 17.0 17.1 17.1 17.1

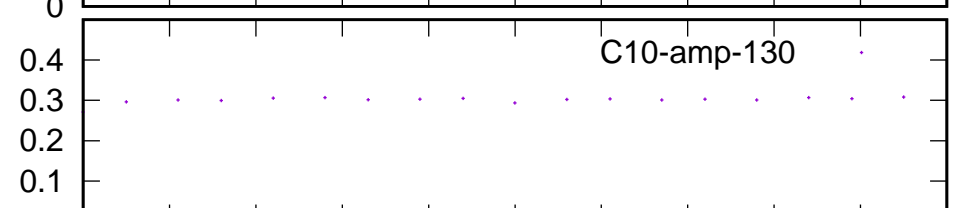
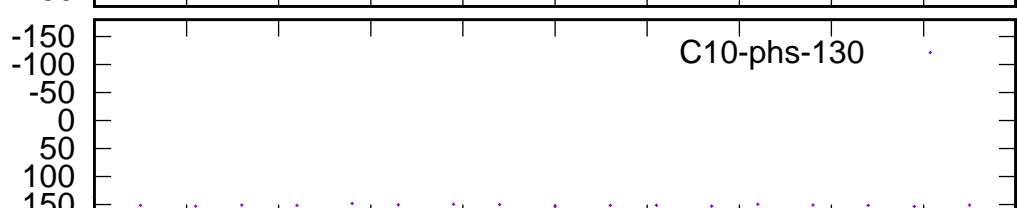
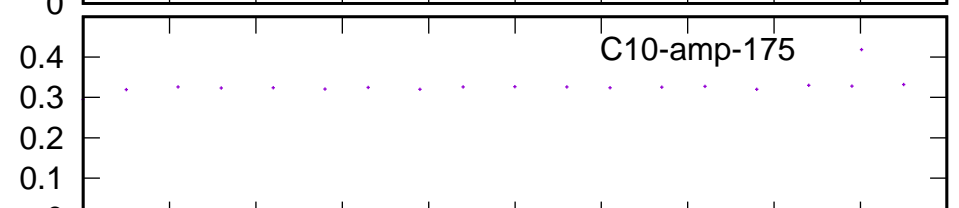
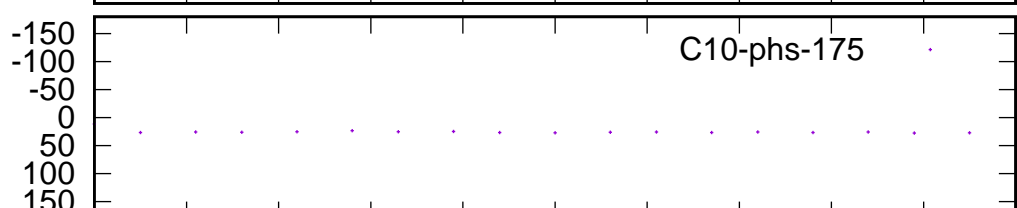
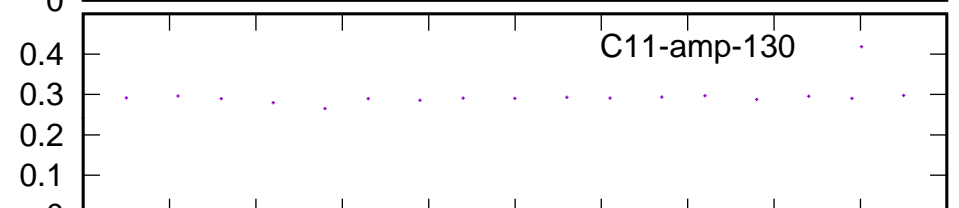
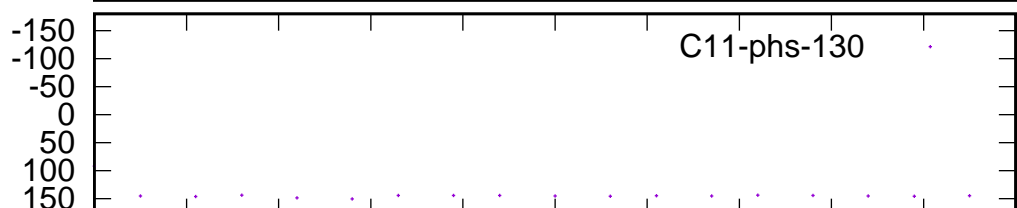
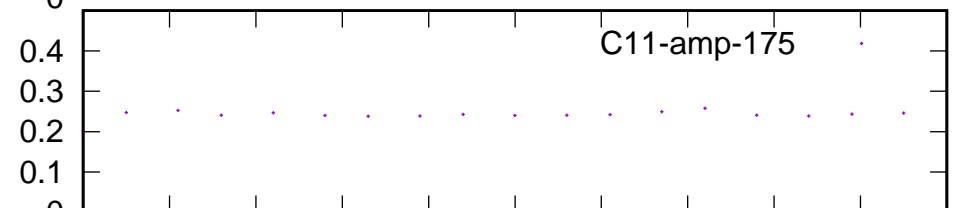
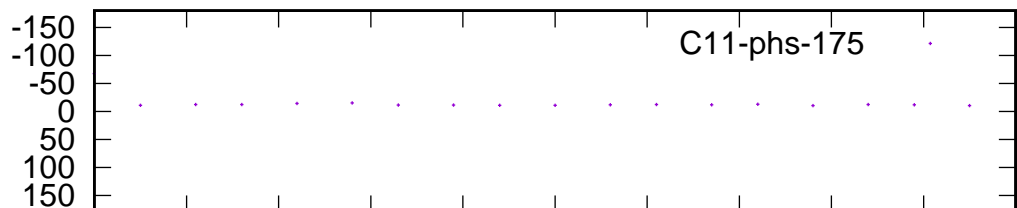
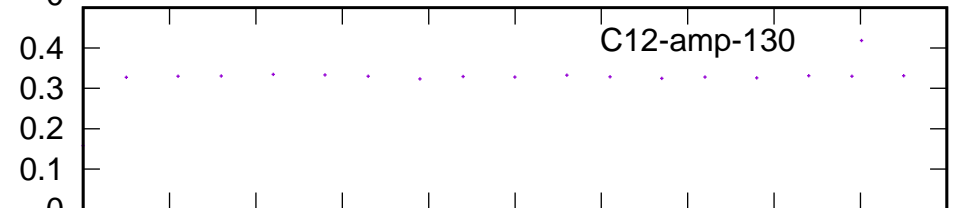
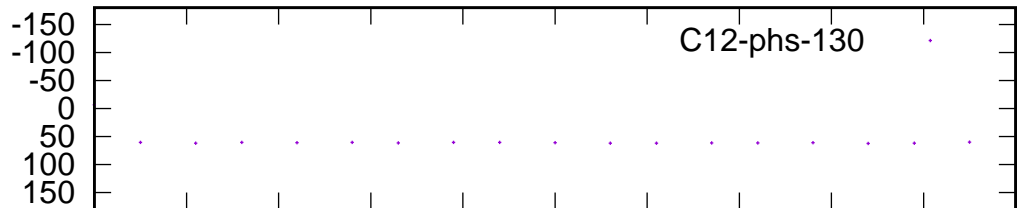
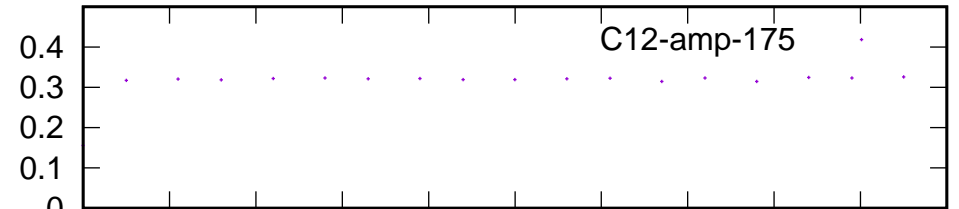
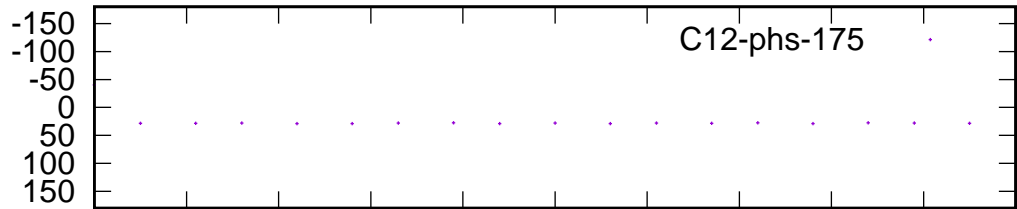
Time (IST)

/gsbifrddata1/30may/pntg₃0may2021_band4_gsb.lta

Phase

(Ref: W02 Ch: 100)

Amplitude



17.0 17.0 17.0 17.0 17.0 17.0 17.0 17.0 17.0 17.1 17.1 17.1

Time (IST)

Page # 4

17.0 17.0 17.0 17.0 17.0 17.0 17.0 17.0 17.1 17.1 17.1

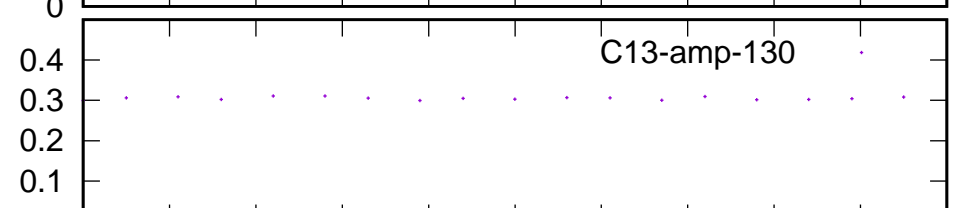
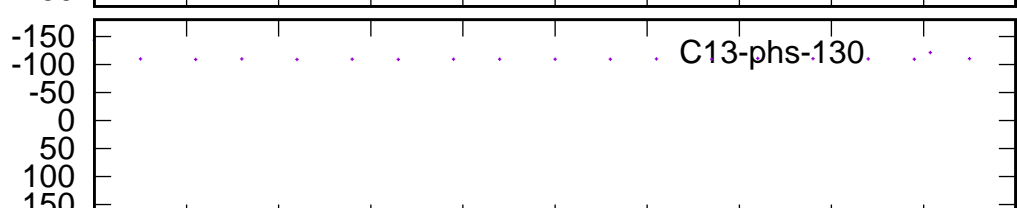
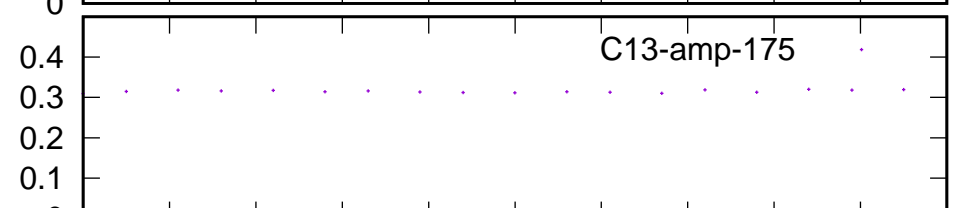
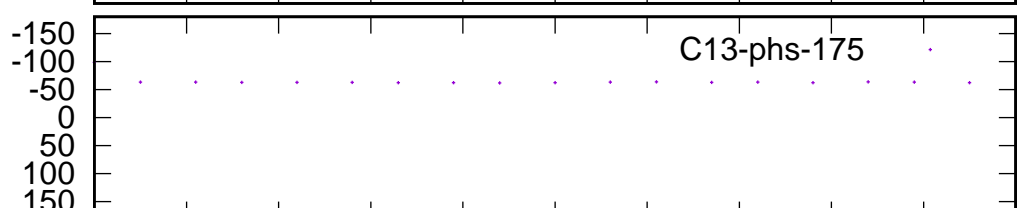
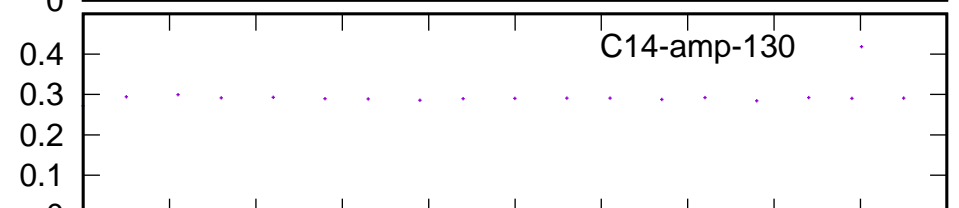
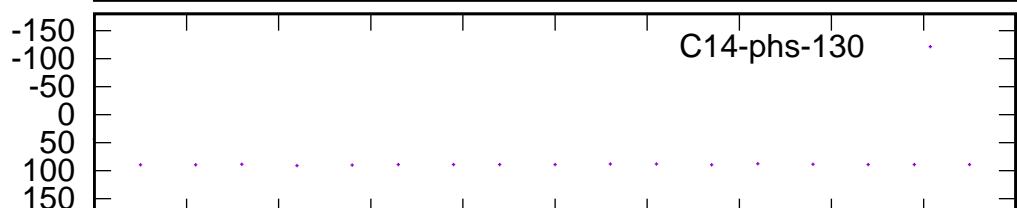
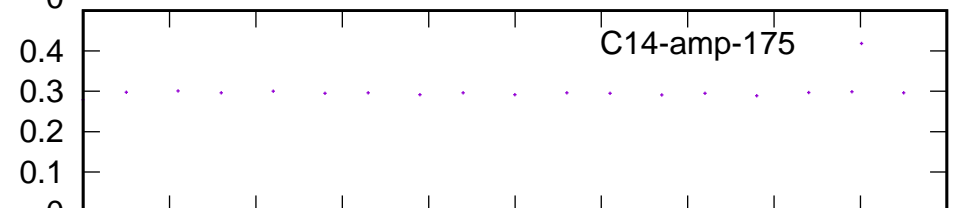
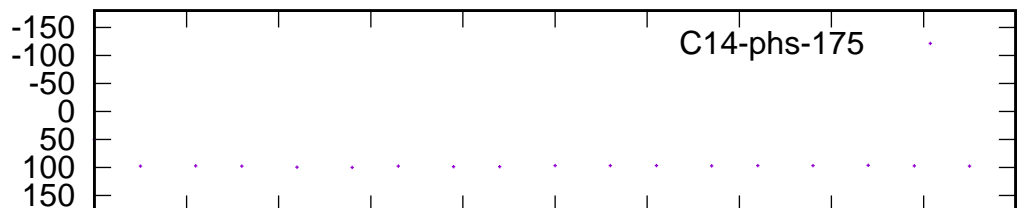
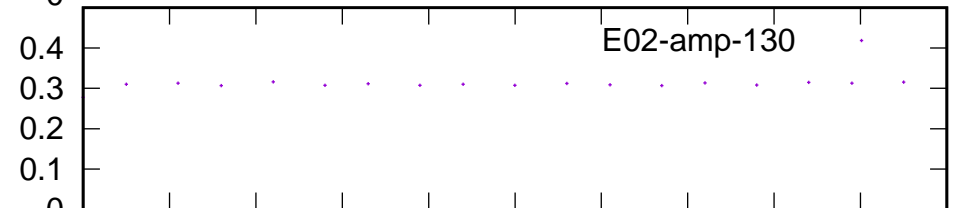
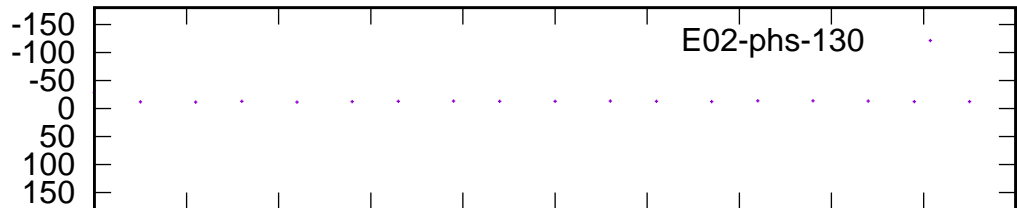
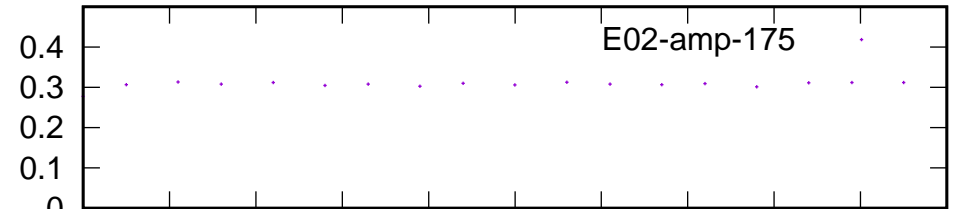
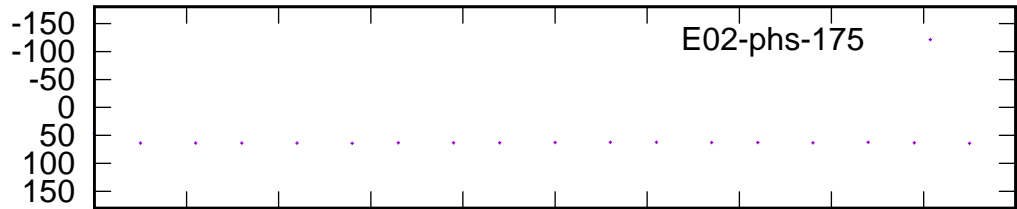
Time (IST)

/gsbifrrdata1/30may/pntg₃0may2021_band4_gsb.lta

Phase

(Ref: W02 Ch: 100)

Amplitude



17.0 17.0 17.0 17.0 17.0 17.0 17.0 17.0 17.1 17.1 17.1

Time (IST)

Page # 5

17.0 17.0 17.0 17.0 17.0 17.0 17.0 17.0 17.1 17.1 17.1

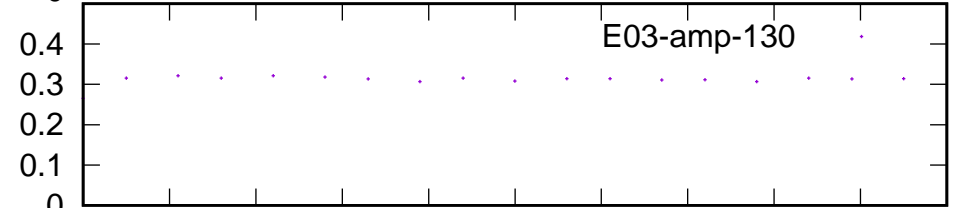
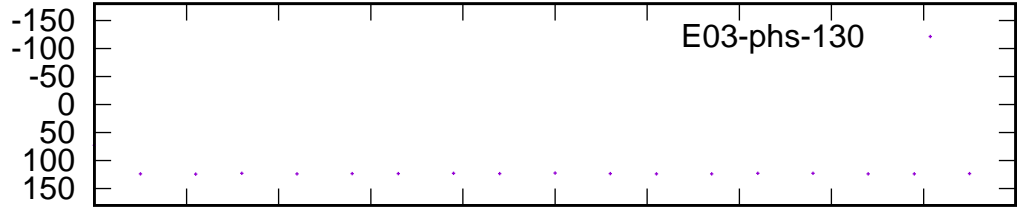
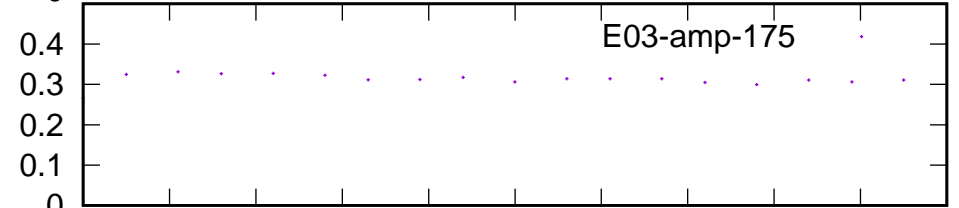
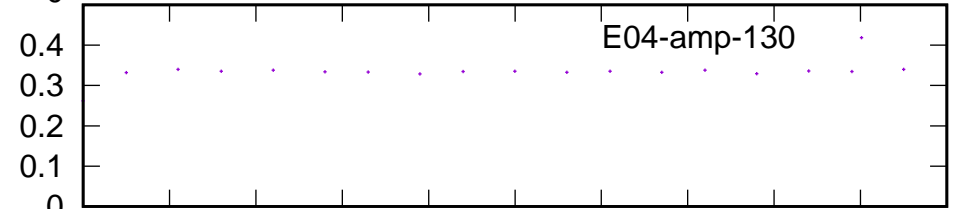
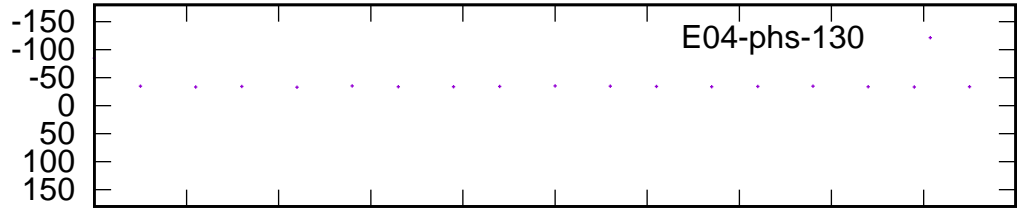
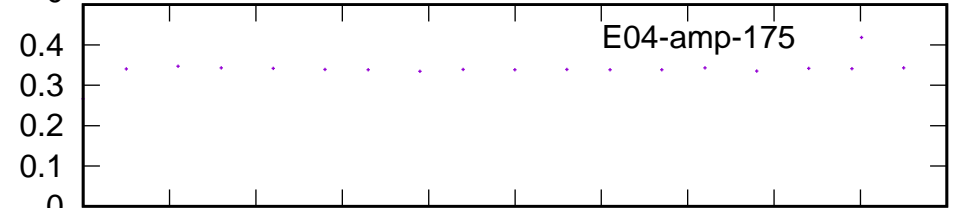
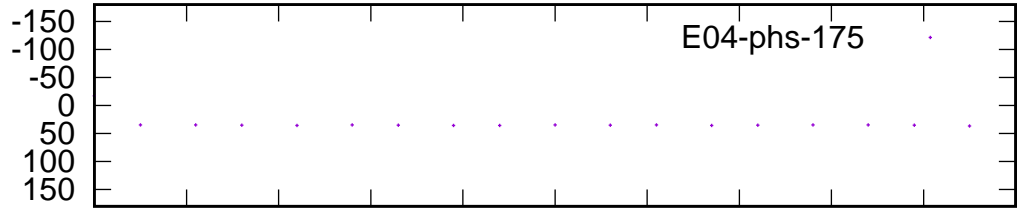
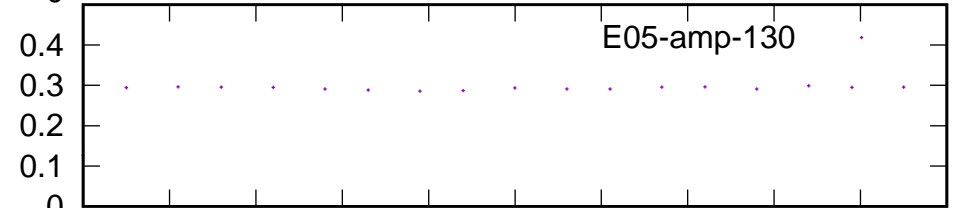
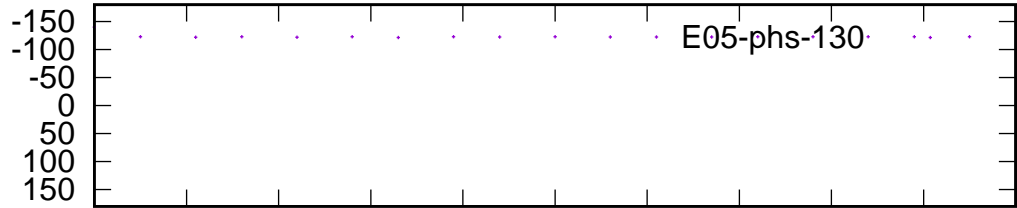
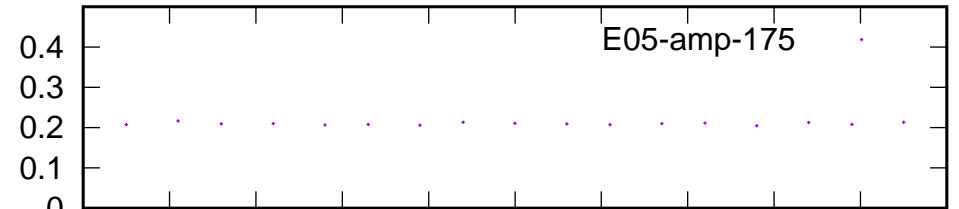
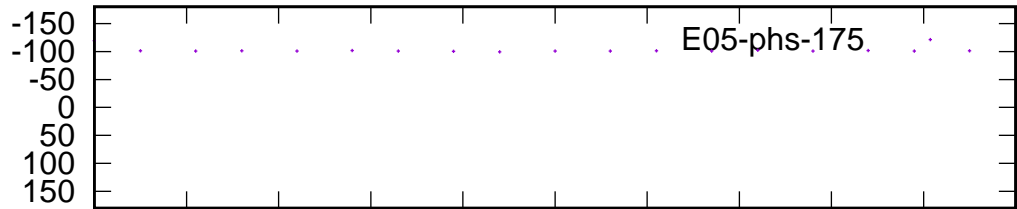
Time (IST)

/gsbifrddata1/30may/pntg₃0may2021_band4_gsb.lta

Phase

(Ref: W02 Ch: 100)

Amplitude



17.0 17.0 17.0 17.0 17.0 17.0 17.0 17.0 17.1 17.1 17.1

Time (IST)

Page # 6

17.0 17.0 17.0 17.0 17.0 17.0 17.0 17.0 17.1 17.1 17.1

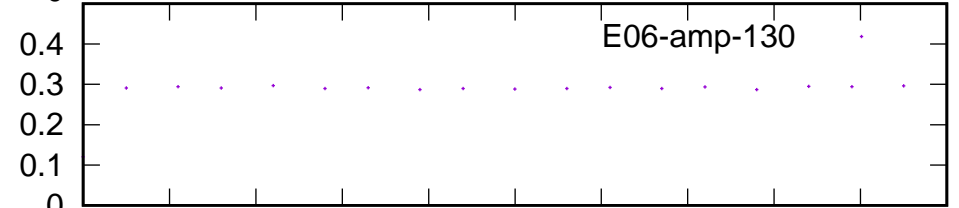
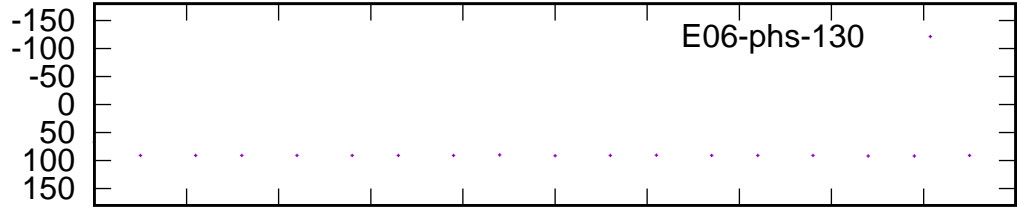
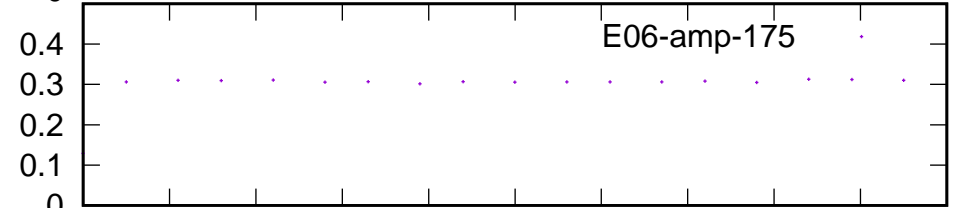
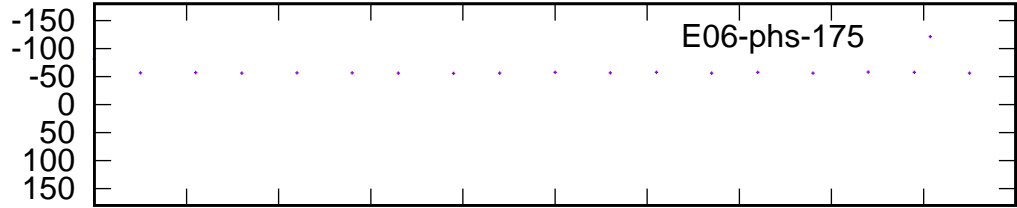
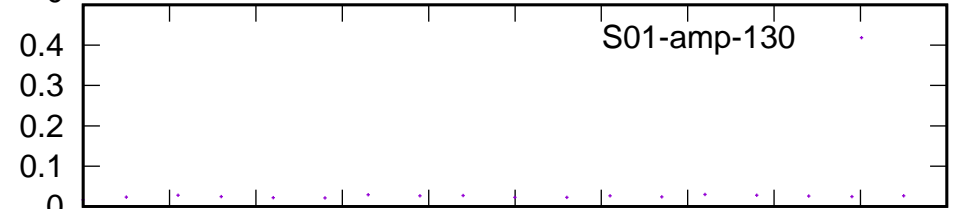
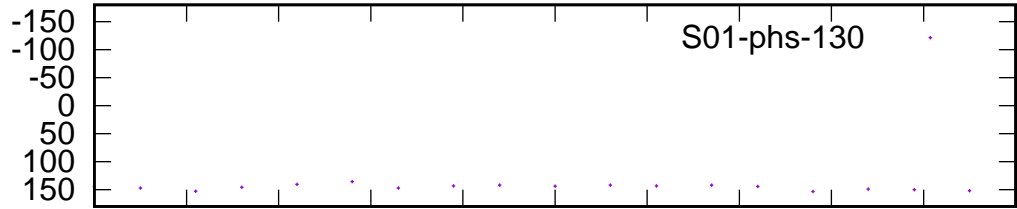
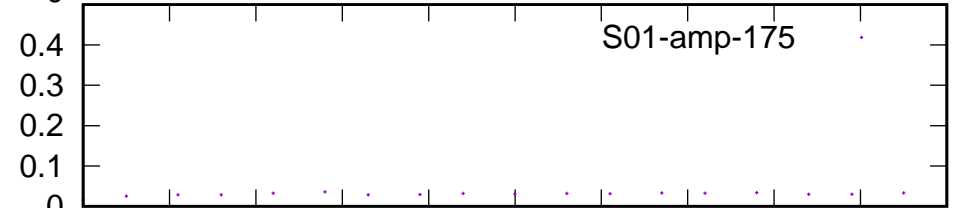
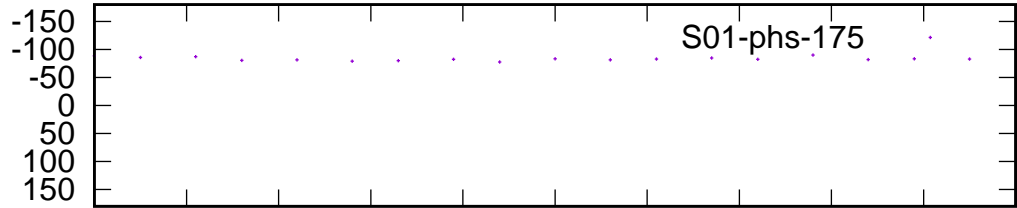
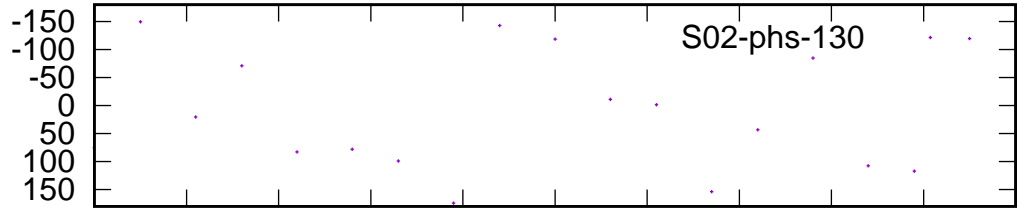
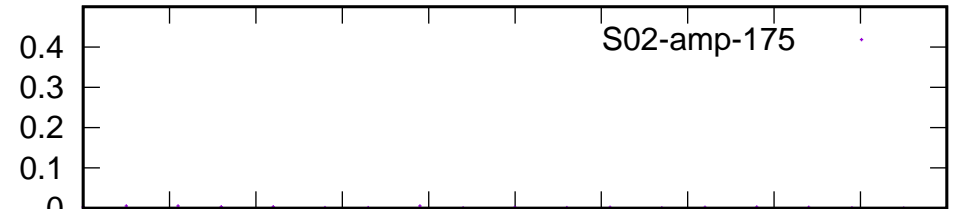
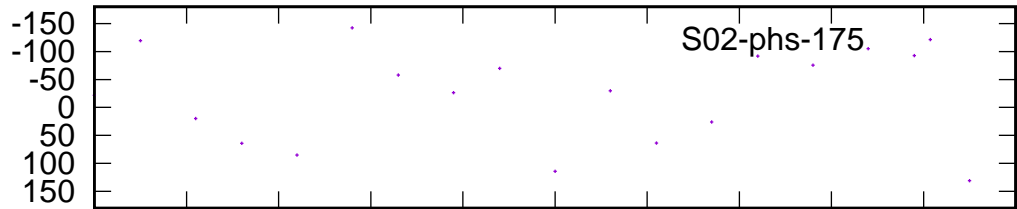
Time (IST)

/gsbifrddata1/30may/pntg₃0may2021_band4_gsb.lta

Phase

(Ref: W02 Ch: 100)

Amplitude



17.0 17.0 17.0 17.0 17.0 17.0 17.0 17.0 17.1 17.1 17.1

Time (IST)

Page # 7

17.0 17.0 17.0 17.0 17.0 17.0 17.0 17.0 17.1 17.1 17.1

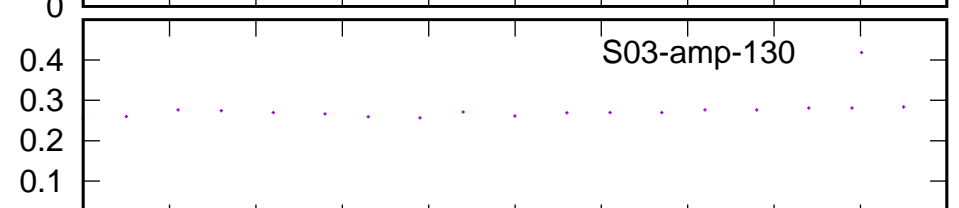
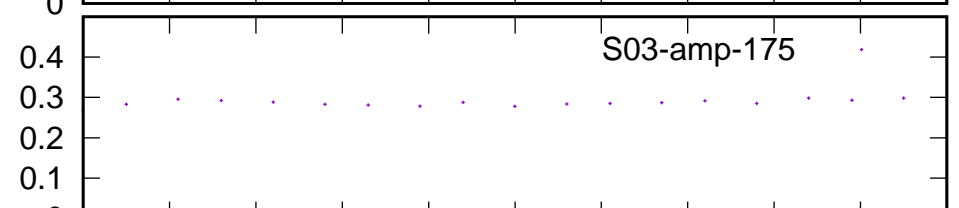
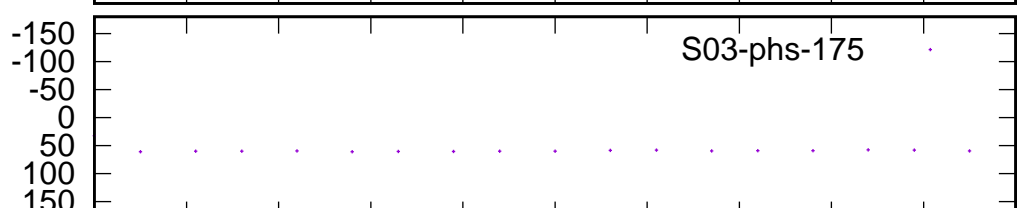
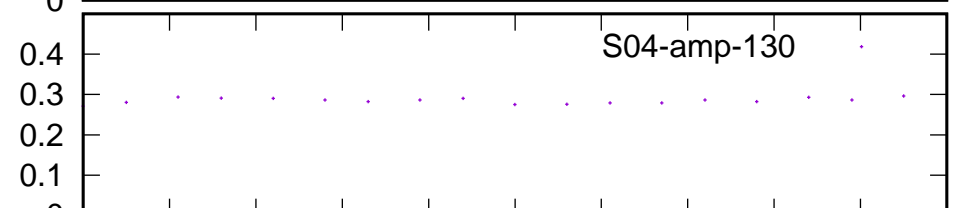
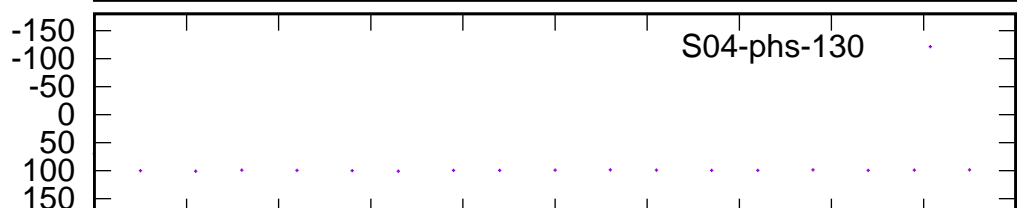
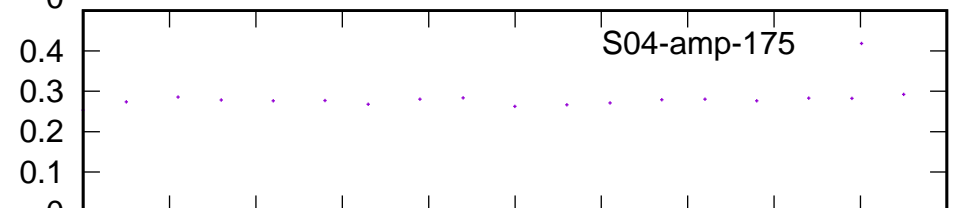
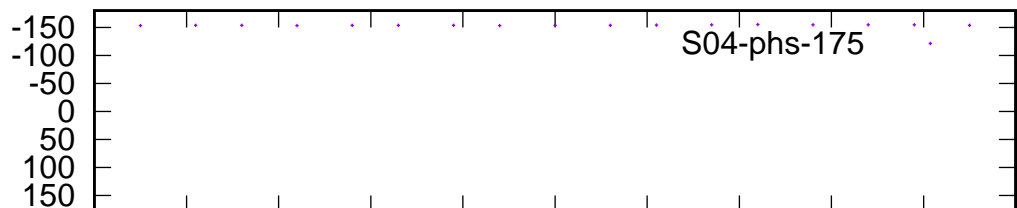
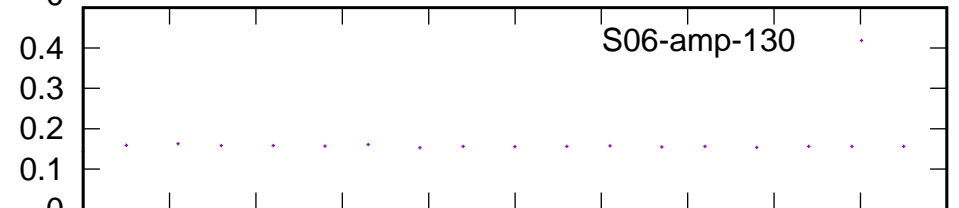
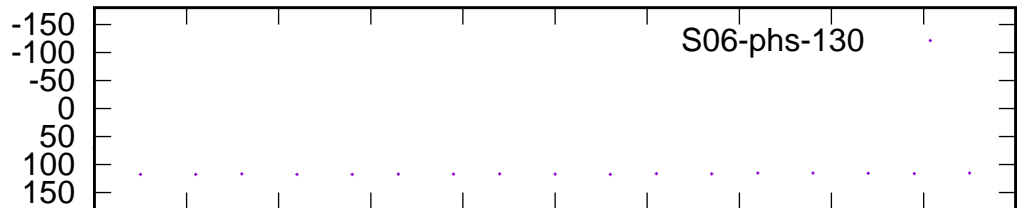
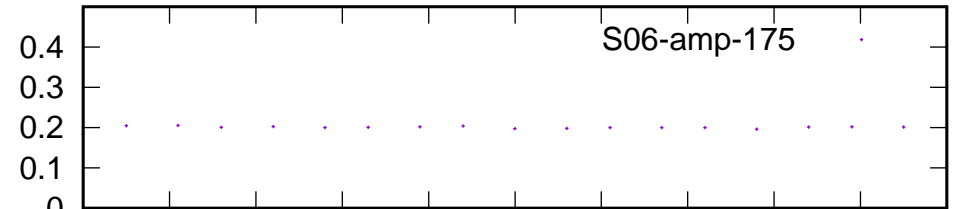
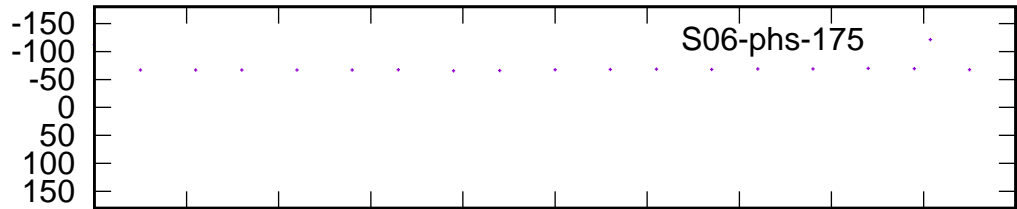
Time (IST)

/gsbifrddata1/30may/pntg₃0may2021_band4_gsb.lta

Phase

(Ref: W02 Ch: 100)

Amplitude



17.0 17.0 17.0 17.0 17.0 17.0 17.0 17.0 17.1 17.1 17.1

Time (IST)

Page # 8

17.0 17.0 17.0 17.0 17.0 17.0 17.0 17.0 17.1 17.1 17.1

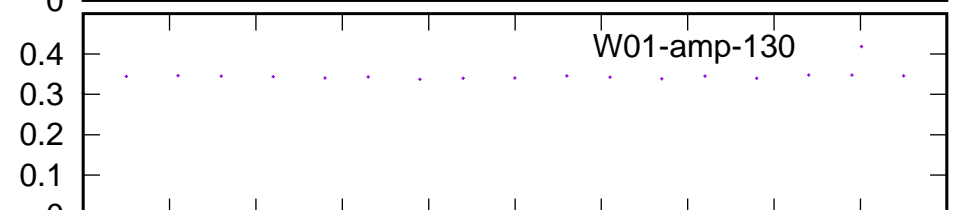
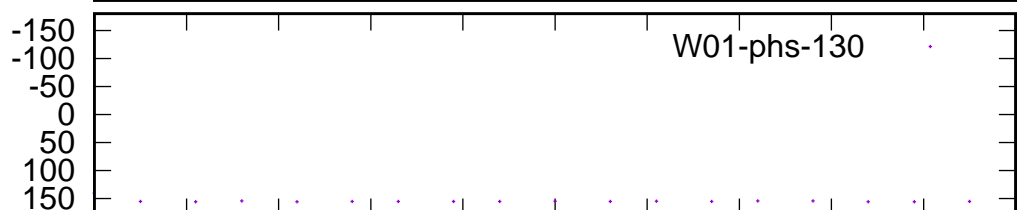
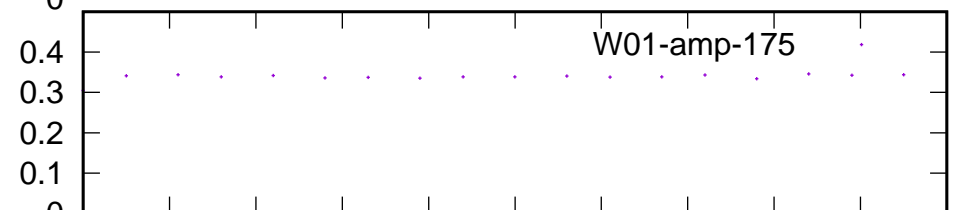
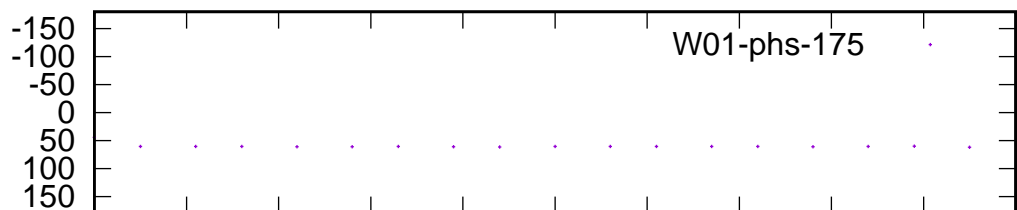
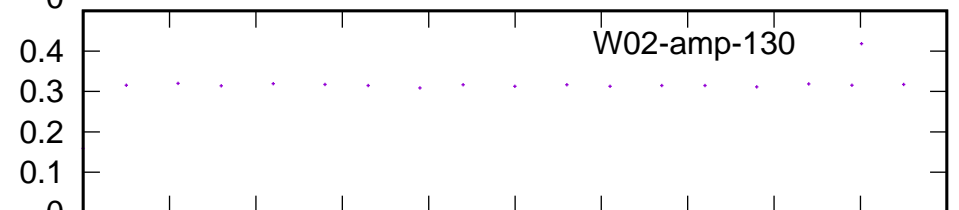
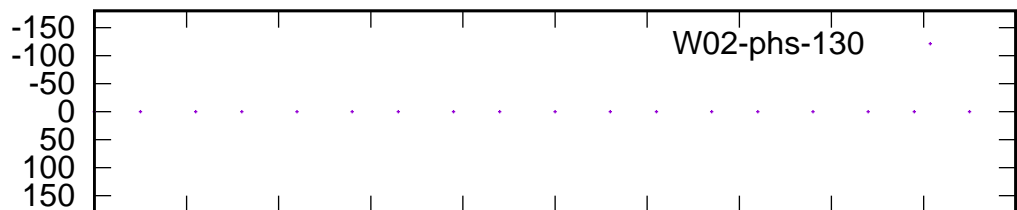
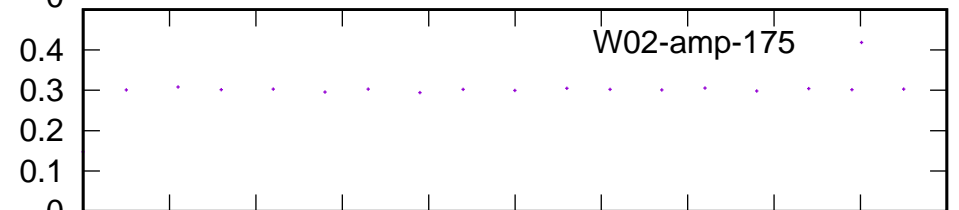
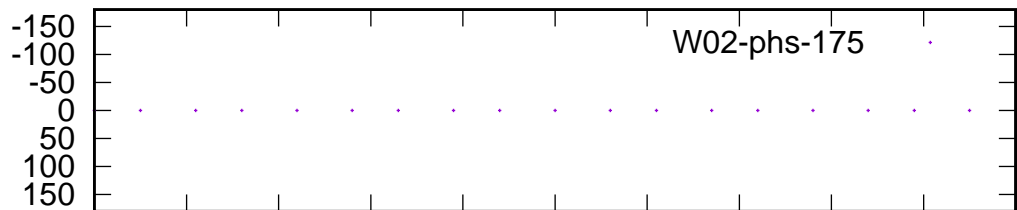
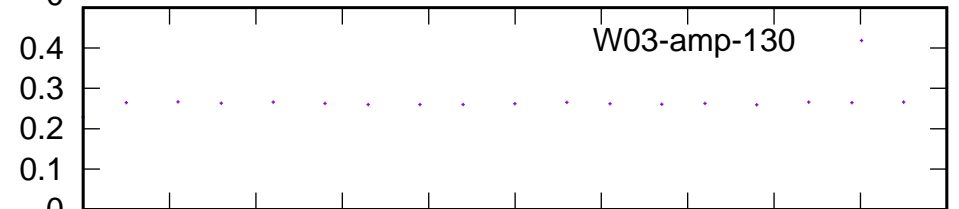
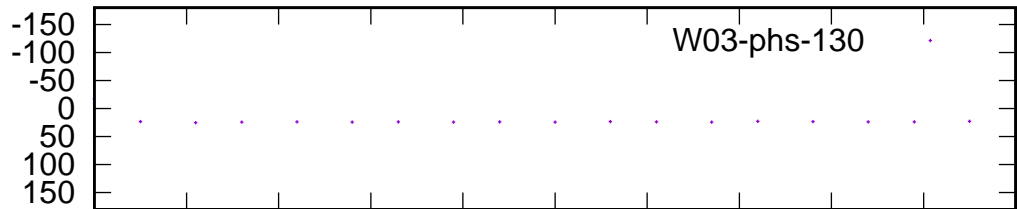
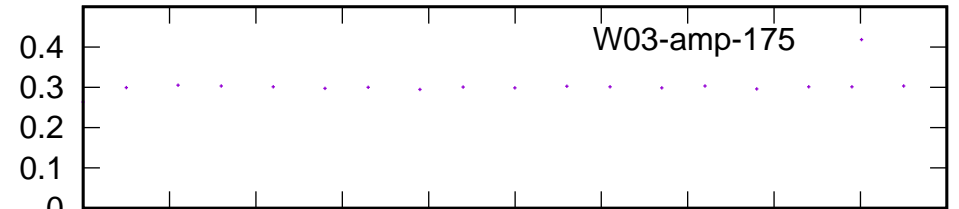
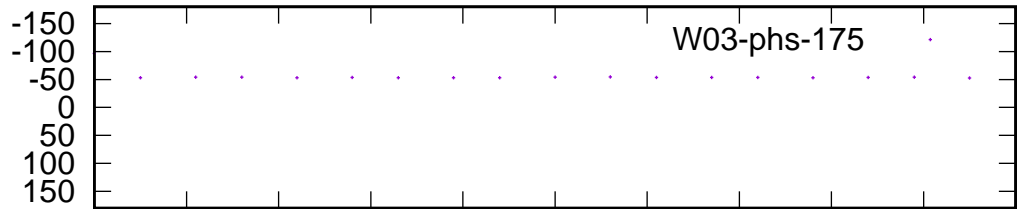
Time (IST)

/gsbifrddata1/30may/pntg₃0may2021_band4_gsb.lta

Phase

(Ref: W02 Ch: 100)

Amplitude



17.0 17.0 17.0 17.0 17.0 17.0 17.0 17.0 17.0 17.1 17.1 17.1

Time (IST)

Page # 9

17.0 17.0 17.0 17.0 17.0 17.0 17.0 17.0 17.0 17.1 17.1 17.1

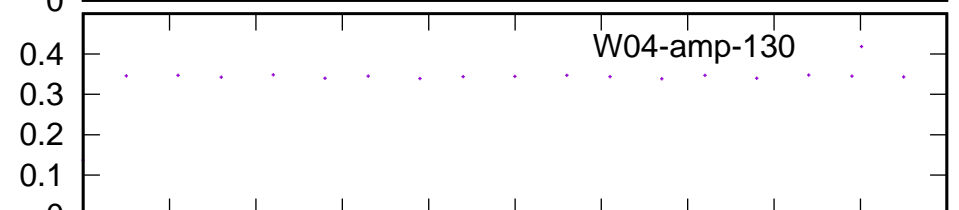
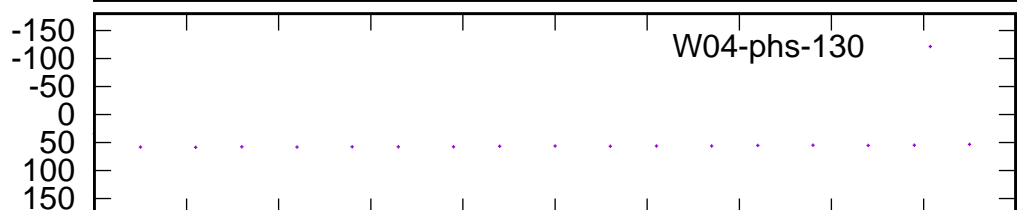
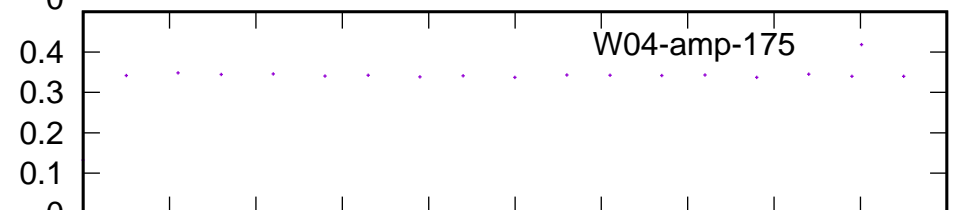
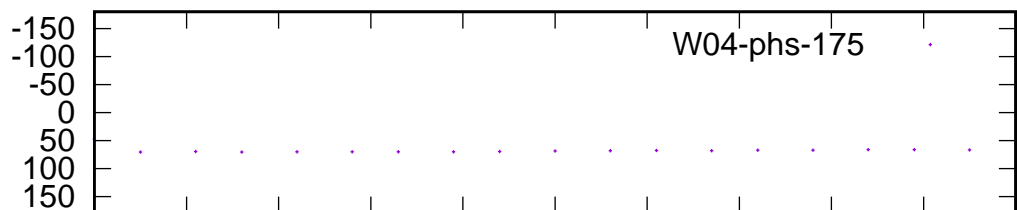
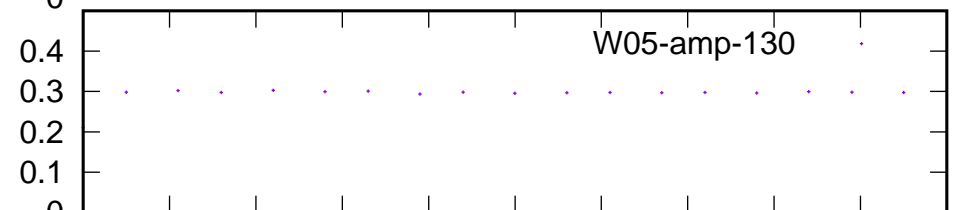
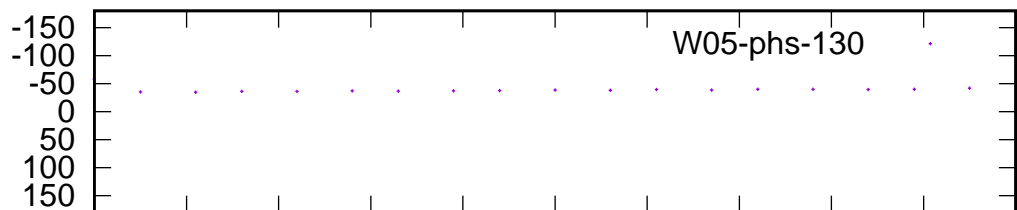
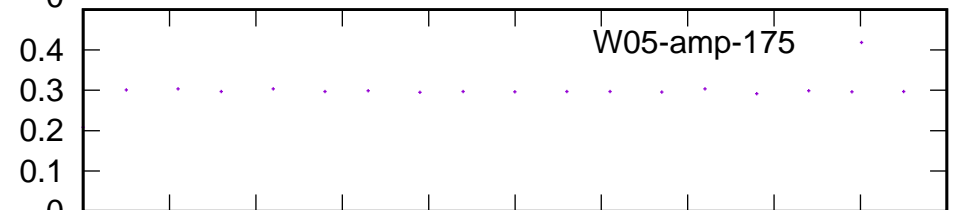
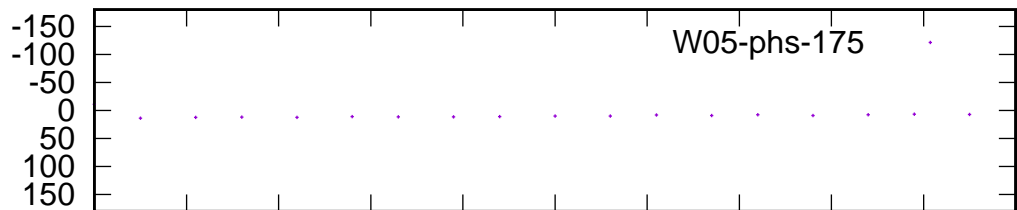
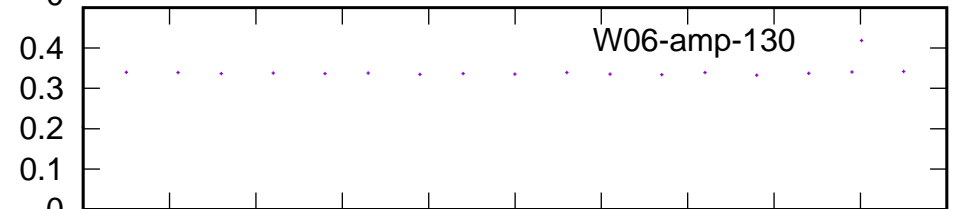
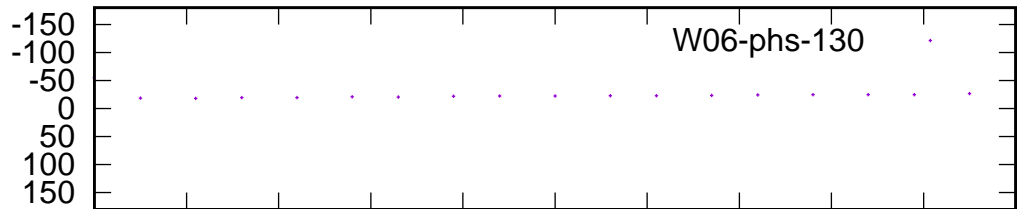
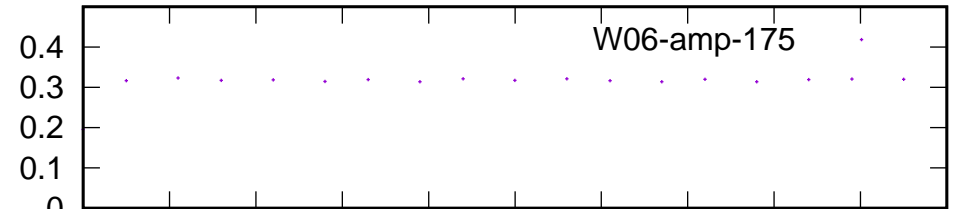
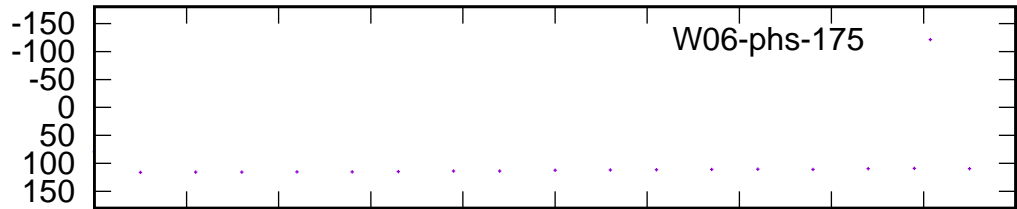
Time (IST)

/gsbifrrdata1/30may/pntg₃0may2021_band4_gsb.lta

Phase

(Ref: W02 Ch: 100)

Amplitude



17.0 17.0 17.0 17.0 17.0 17.0 17.0 17.0 17.1 17.1 17.1

Time (IST)

Page # 10

17.0 17.0 17.0 17.0 17.0 17.0 17.0 17.0 17.1 17.1 17.1

Time (IST)